Delaware Department Of Transportation

State Bridges for Calendar Year 2007

The Mission of the State of Delaware's Department of Transportation is to provide a safe, efficient, and environmentally sensitive transportation network that offers a variety of convenient, and cost-effective choices for the movement of people and goods.

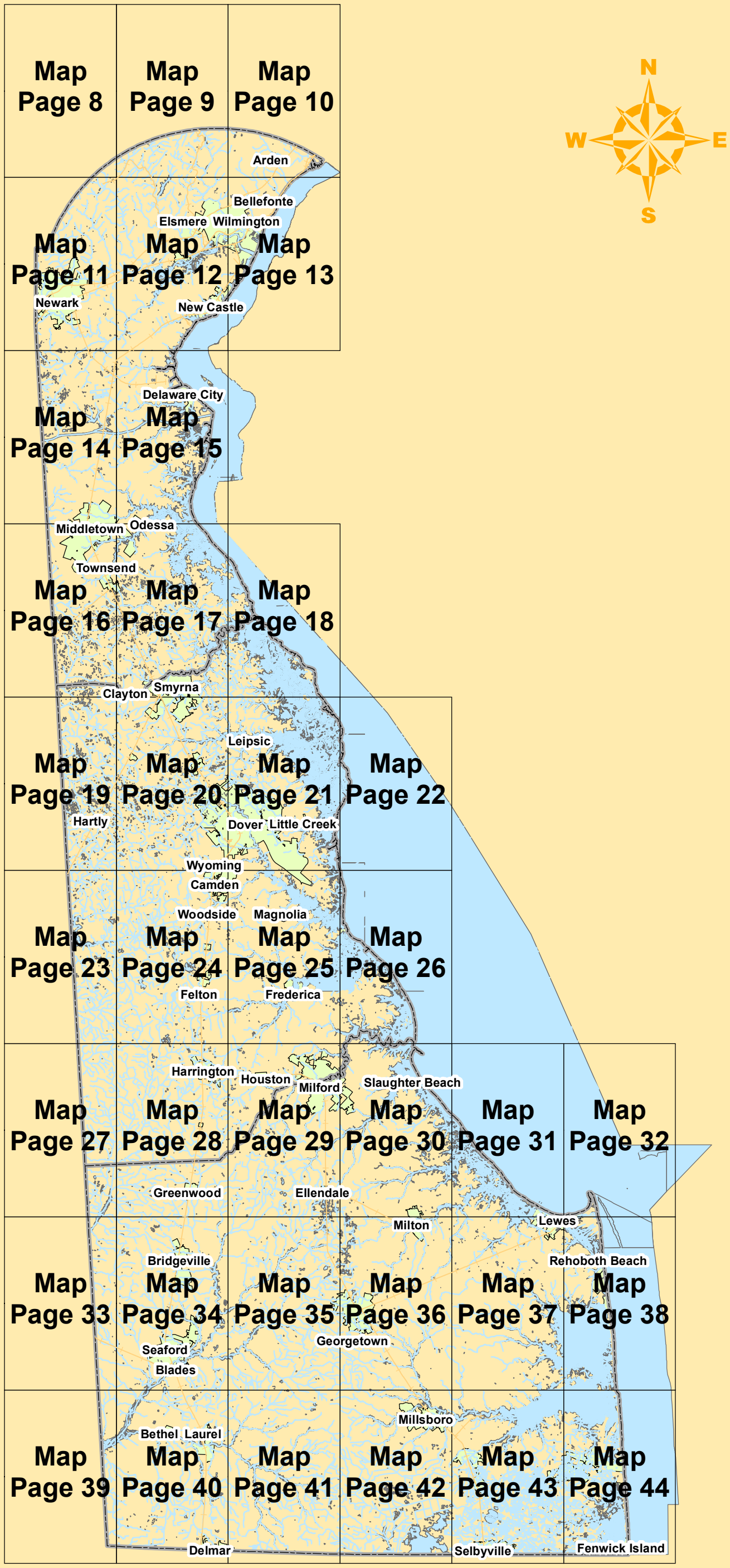
Map Page 8
Map Page 9
Map Page 10
Arden
Bellefonte
Elsmere
Wilmington
Map Page 11
Map Page 12
Map Page 13
Newark
New Castle
Delaware City
Map Page 14
Map Page 15
Middletown
Odessa
Townsend
Map Page 16
Map Page 17
Map Page 18
Clayton
Smyrna
Leipsic
Map Page 19
Map Page 20
Map Page 21
Map Page 22
Hartly
Dover
Little Creek
Wyoming
Camden
Woodside
Magnolia
Map Page 23
Map Page 24
Map Page 25
Map Page 26
Felton
Frederica
Harrington
Houston
Milford
Slaughter Beach
Map Page 27
Map Page 28
Map Page 29
Map Page 30
Map Page 31
Map Page 32
Greenwood
Ellendale
Milton
Lewes
Bridgeville
Rehoboth Beach
Map Page 33
Map Page 34
Map Page 35
Map Page 36
Map Page 37
Map Page 38
Georgetown
Seaford
Blades
Millsboro
Bethel
Laurel
Map Page 39
Map Page 40
Map Page 41
Map Page 42
Map Page 43
Map Page 44
Delmar
Selbyville
Fenwick Island
N
W
E
S

Map Index

Table of Contents

Map Index.....1

Table of Contents and Legend.....2

Bridge Inspection Zones.....3

Enlargements (Wilmington).....4

Interchanges..... 5 - 7

Map Pages.....8 - 44

Bridge Index.....45 - 54

Legend

- Bridge
- Roads
- Railroads
- Interstates and Highways
- Map Page Grid
- Bridge Inspections Zones
- Maintenance Districts
- County Outline
- Rivers and Streams
- Bay, Lakes and Ponds
- Municipalties

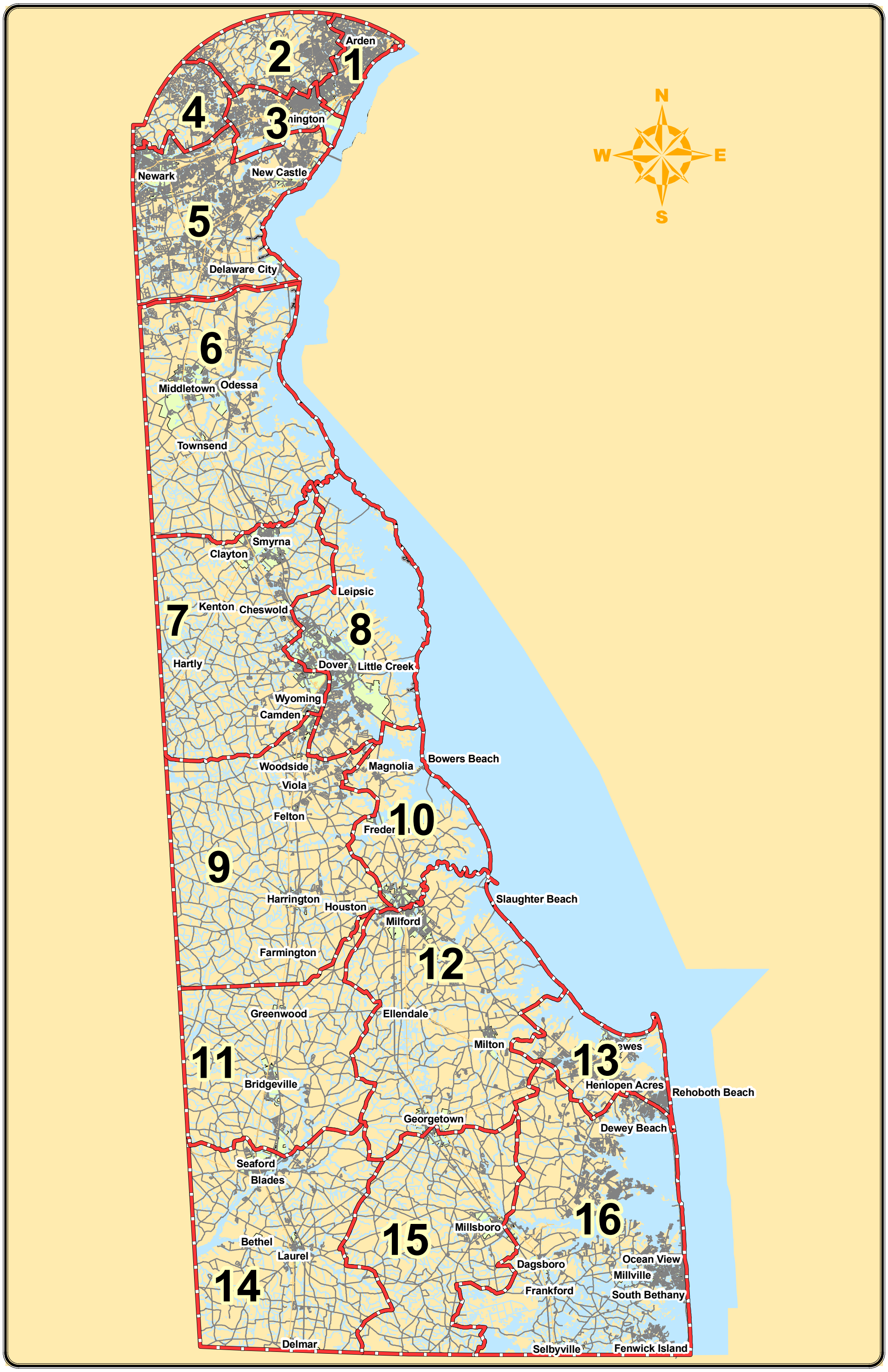

Bridge Inspection Zones

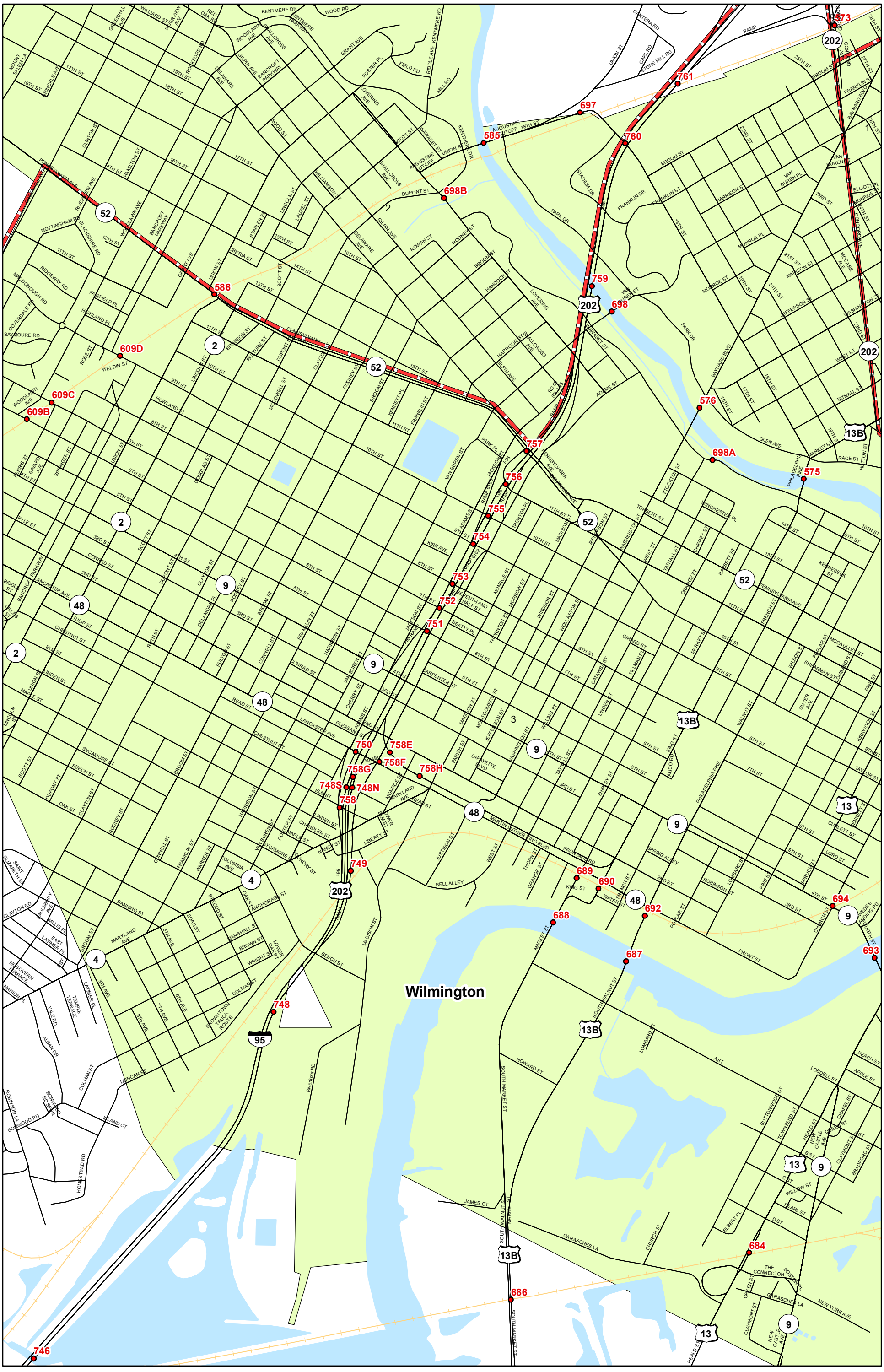

Wilmington

(Not to Scale)

Interstate Interchanges I-95

601

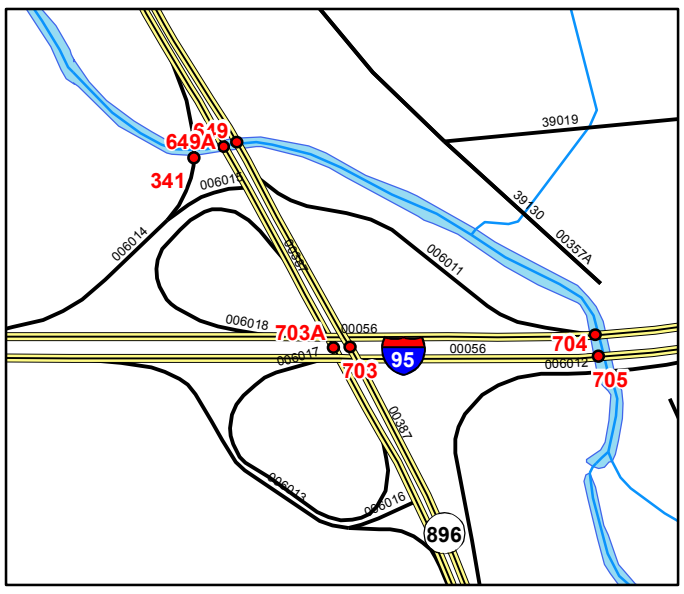

I-95 & DE 896 (Exit 1)

604

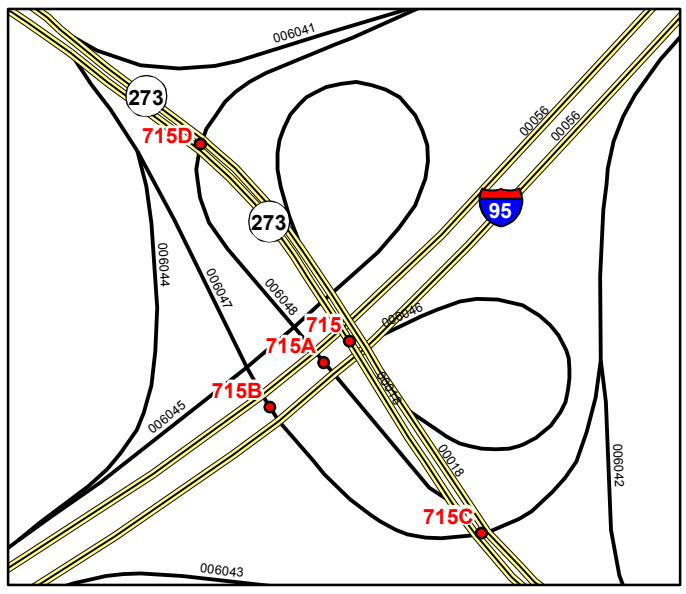

I-95 & DE 273 (Exit 3)

605

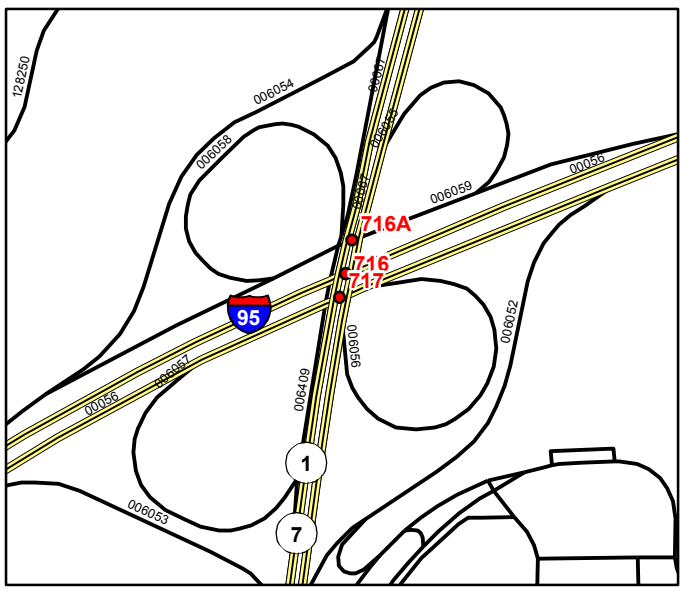

I-95 & DE 7 (Exit 4A)

608

609

610

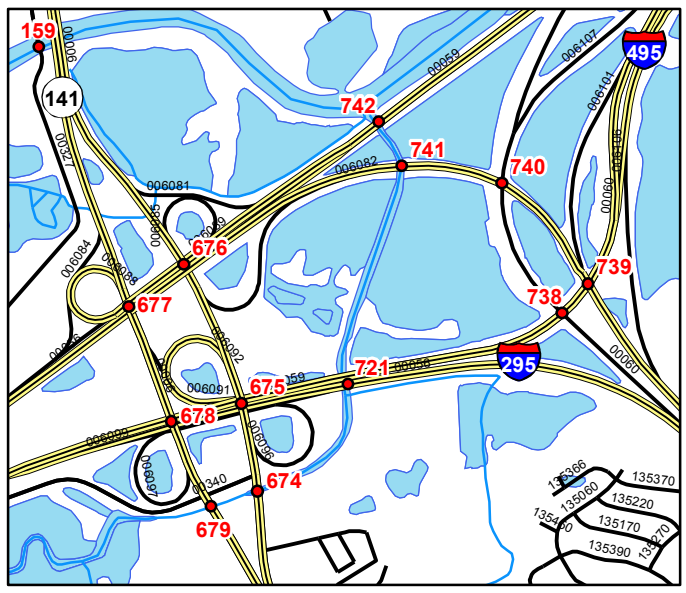

I-95 & DE 141 (Exit 5)

614

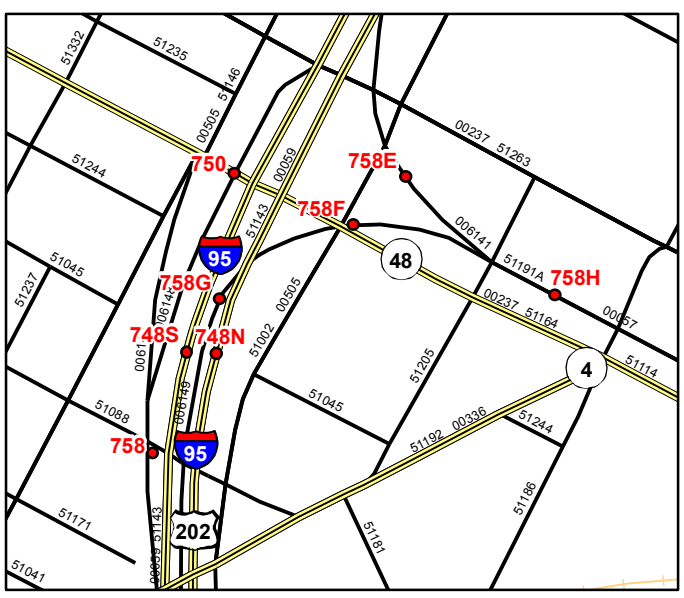

I-95 & M.L. King Blvd. (Exit 6)

616

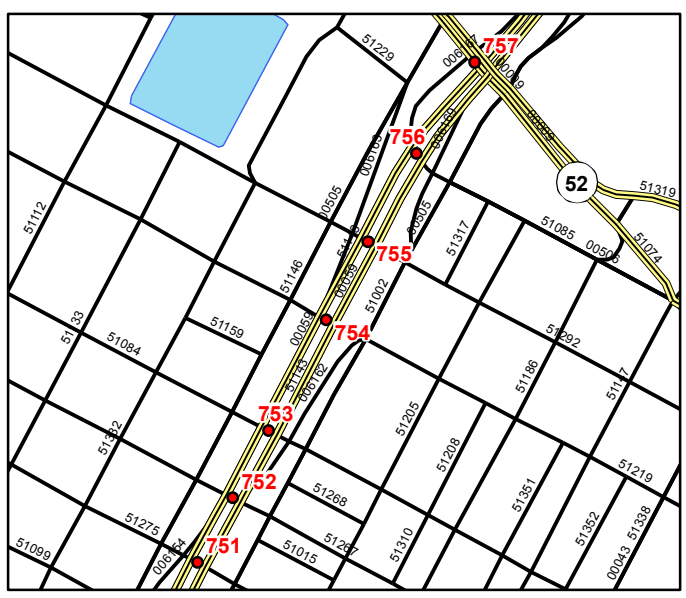

I-95 & 11th St. (Exit 7)

617

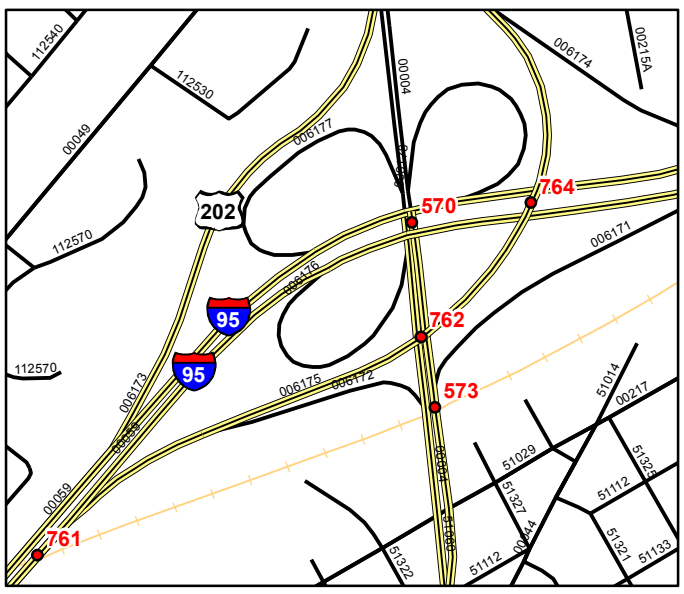

I-95 & DE 202 (Exit 8)

618

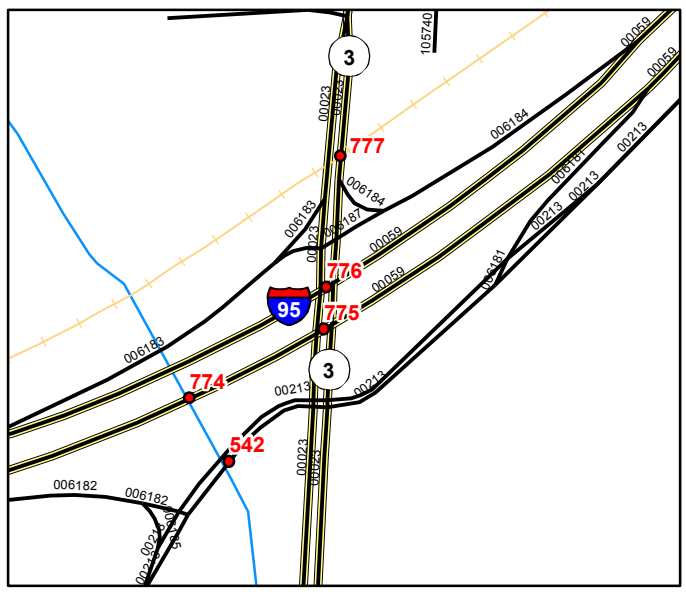

I-95 & DE 3 (Exit 9)

Interstate Interchanges I-95

619

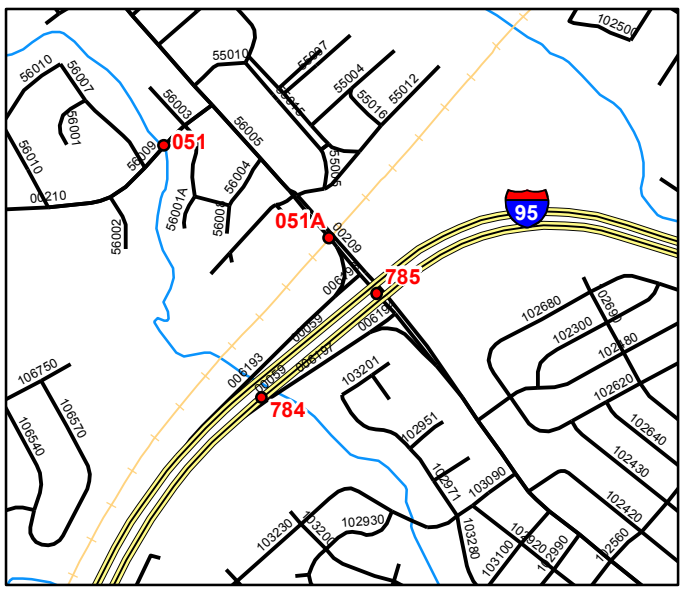

I-95 & Harver Rd. (Exit 10)

620

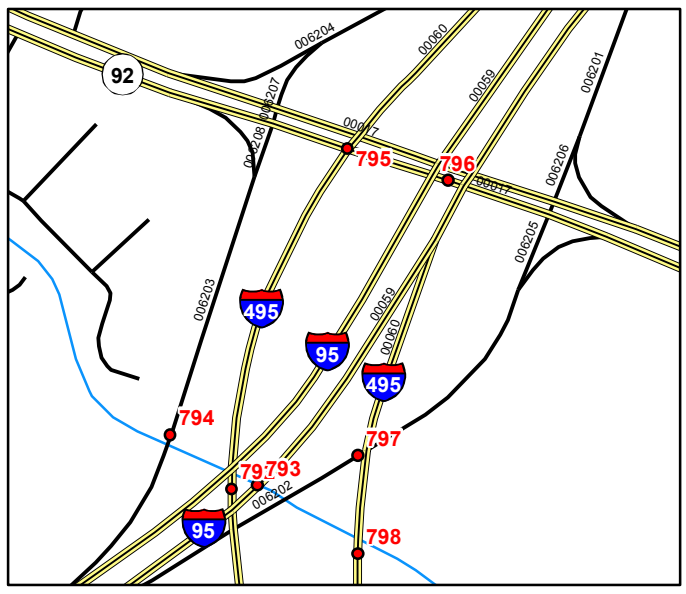

I-95 & DE 92 Naamans Rd (Exit 11)

600

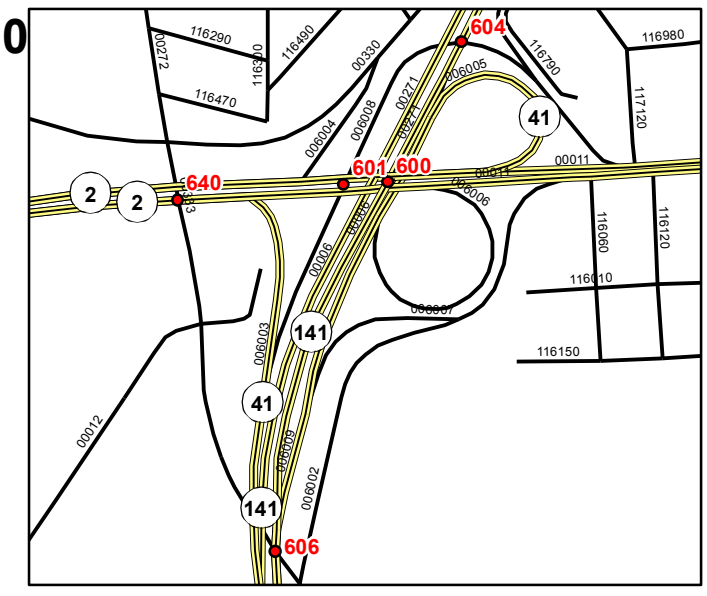

DE 2 Kirkwood Hwy & DE 141 @ Prices Corner

Interstate Interchanges I-295 & I-495

611

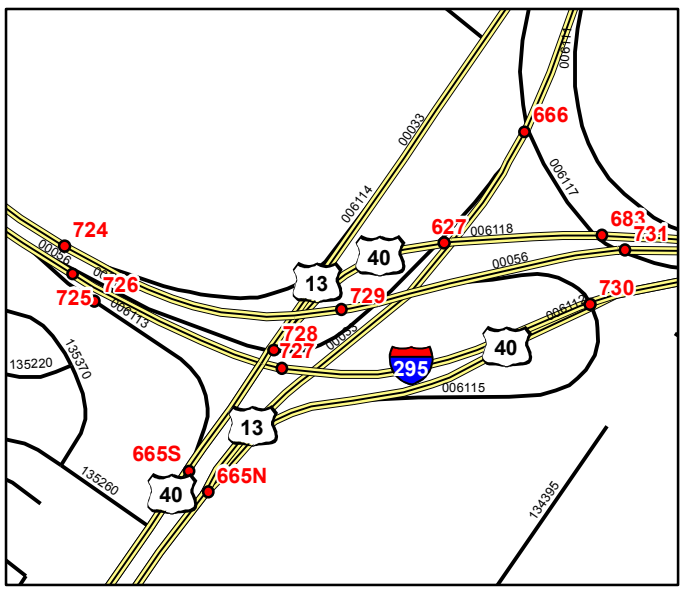

I-295 & US 13 Farnhurst

612

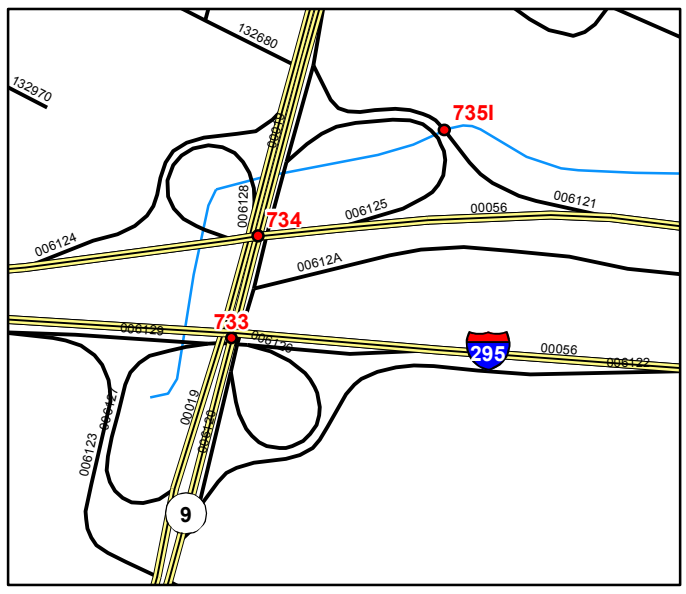

I-295 & DE 9

621

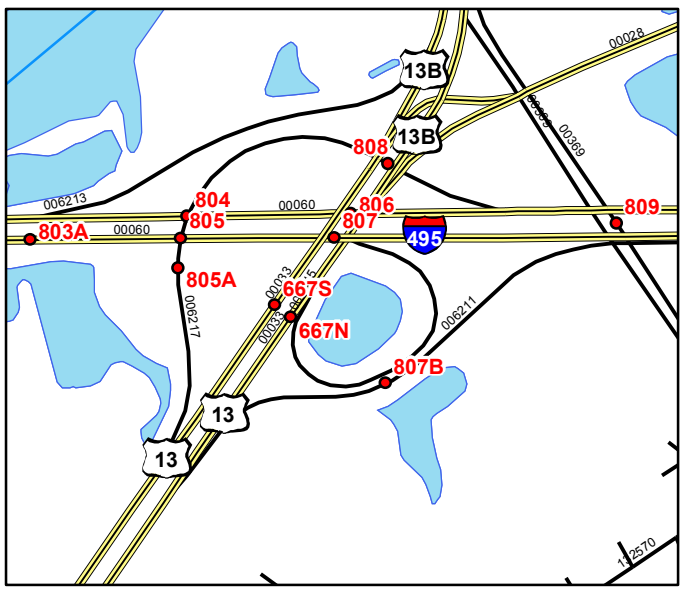

I-495 & US 13 (Exit 1)

622

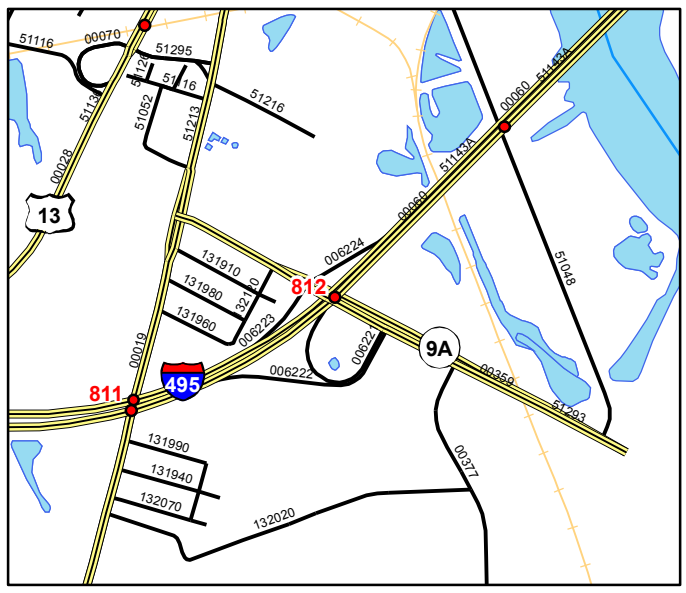

I-495 & Terminal Ave (Exit 2)

623

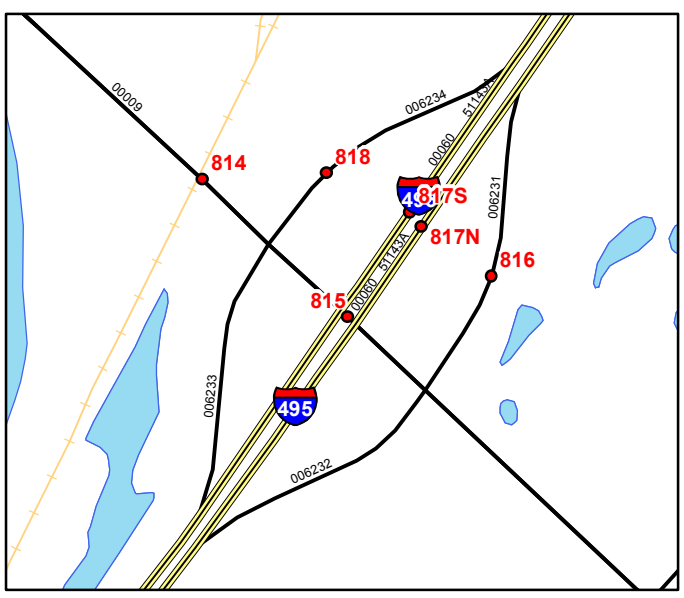

I-495 & 12th St. (Exit 3)

629

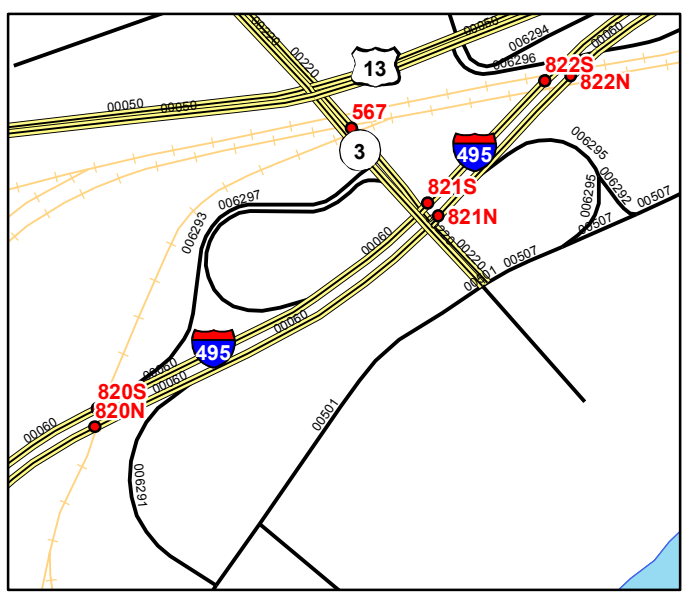

I-495 & DE 3 Edgemoor Rd. (Exit 4)

624

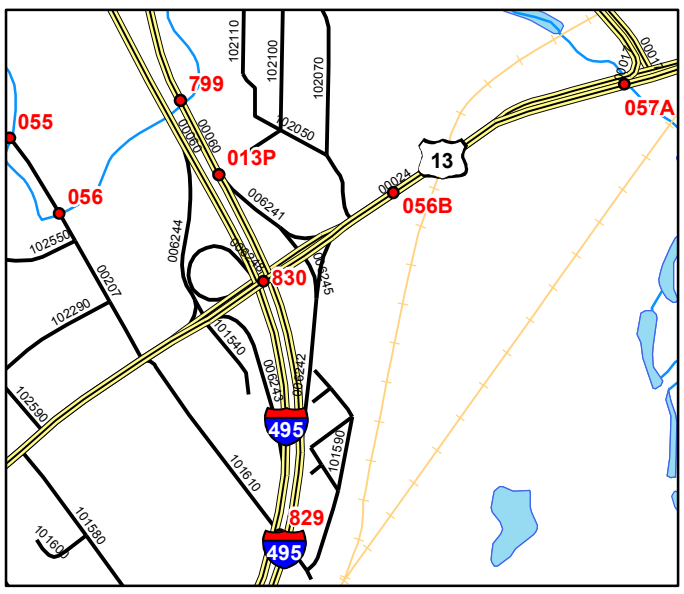

I-495 & Phil. Pike (Exit 5)

	A	B	C	D	E	F	G	H	
1									1
2									2
3									3
4									4
5									5
6									6
7									7
8									8
9									9
10									10
11									11
12									12
	A	B	C	D	E	F	G	H	

Joins Map 9

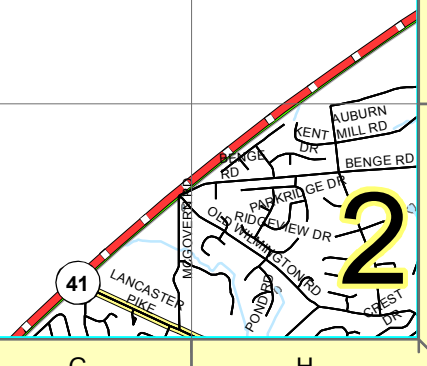

Joins Map 11

1 inch equals 0.75 miles

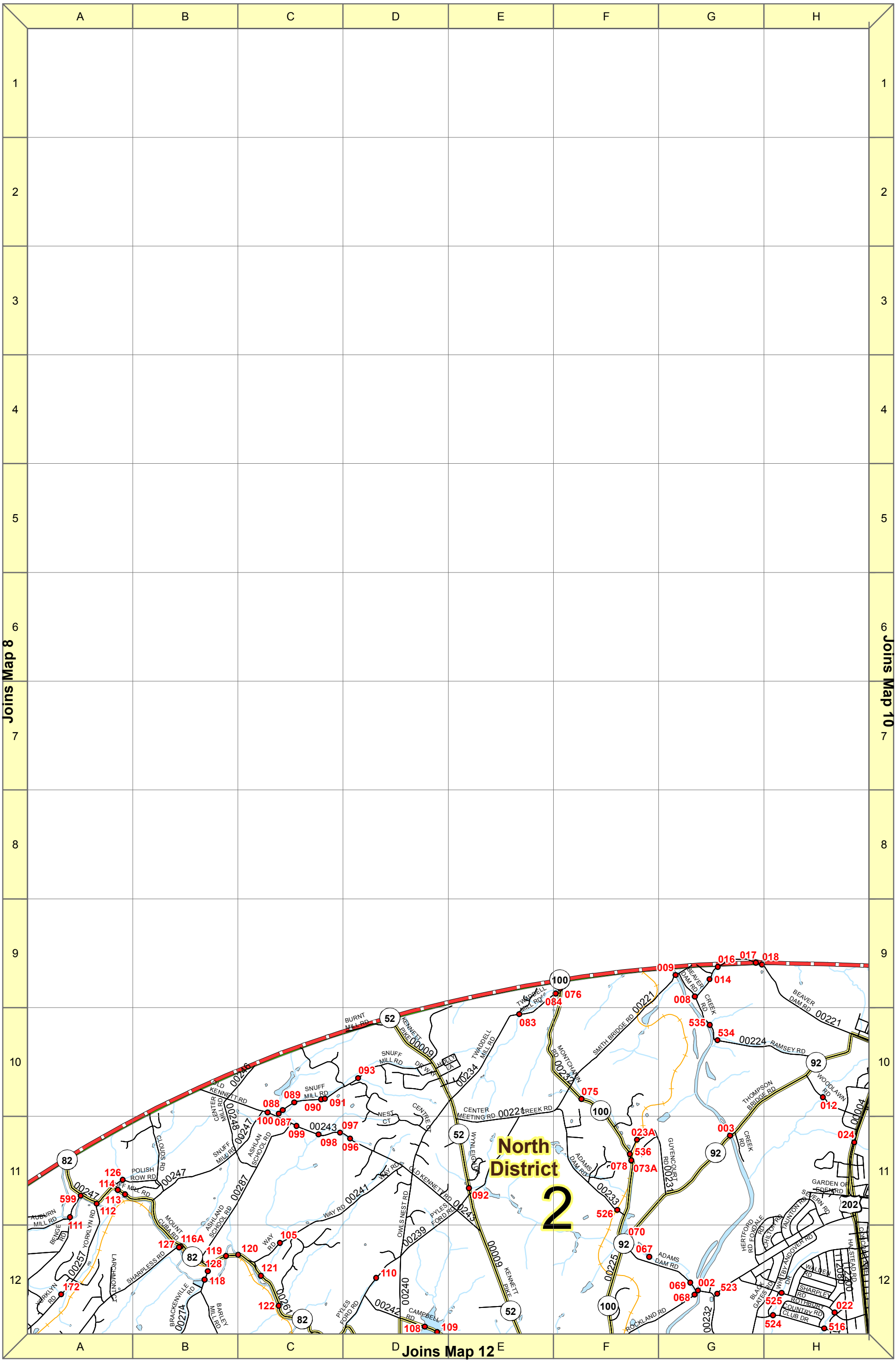
A
B
C
D
E
F
G
H
1
2
3
4
5
6
7
8
9
10
11
12
Joins Map 8
Joins Map 10
Joins Map 12
North District 2
1 inch equals 0.75 miles

	A	B	C	D	E	F	G	H	
1									1
2									2
3									3
4									4
5									5
6									6
7									7
8									8
9									9
10									10
11									11
12									12

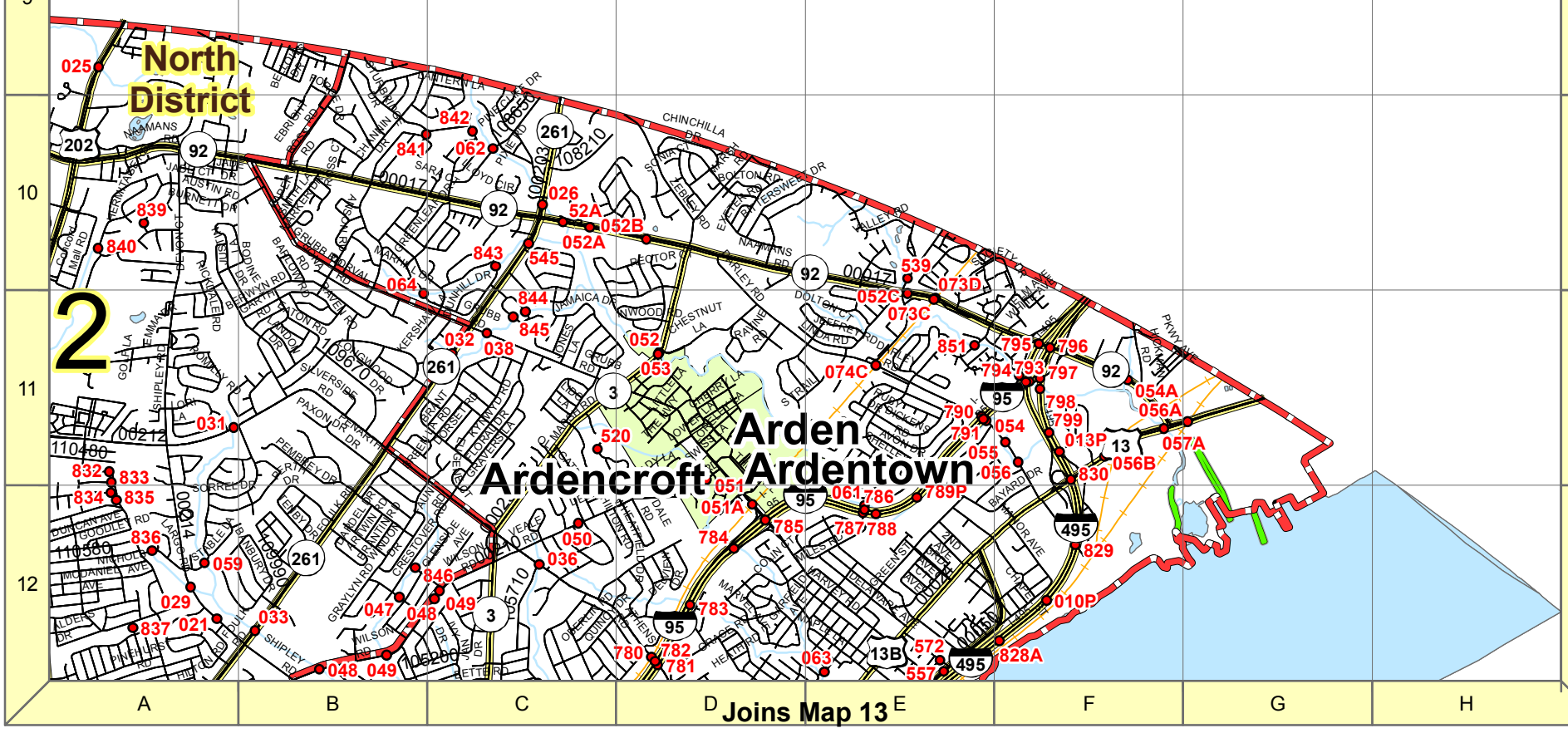

1 inch equals 0.75 miles

Joins Map 8
Joins Map 12
Joins Map 14
North District
Canal District
Newark
4
5
1 inch equals 0.75 miles

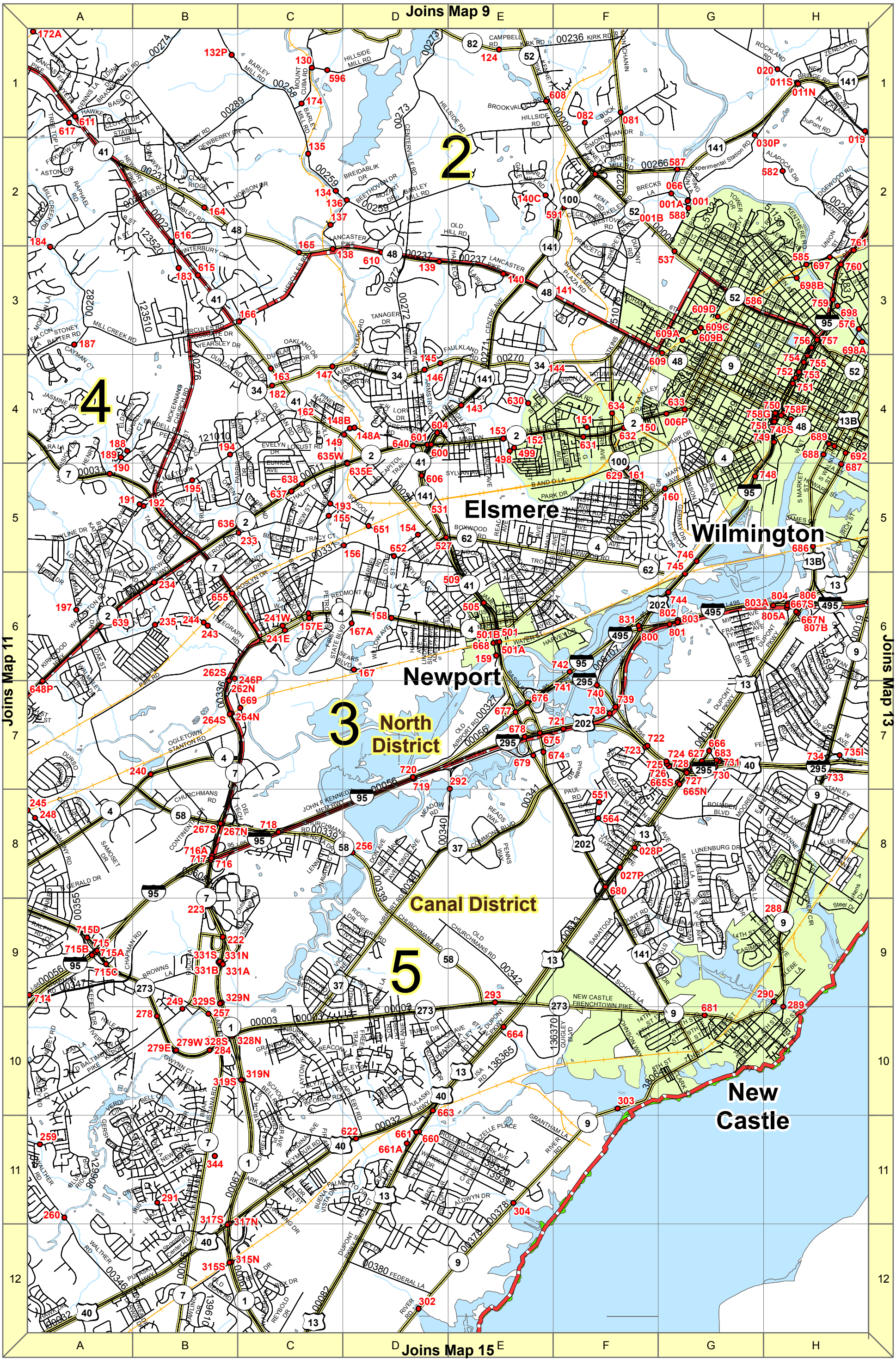

1 inch equals 0.75 miles

Joins Map 10

Joins Map 12

Bellefonte

Wilmington

North District

Canal District

New Castle

1 inch equals 0.75 miles

Joins Map 11

5

6

Canal District

Middletown

Joins Map 16

Joins Map 15

1 inch equals 0.75 miles

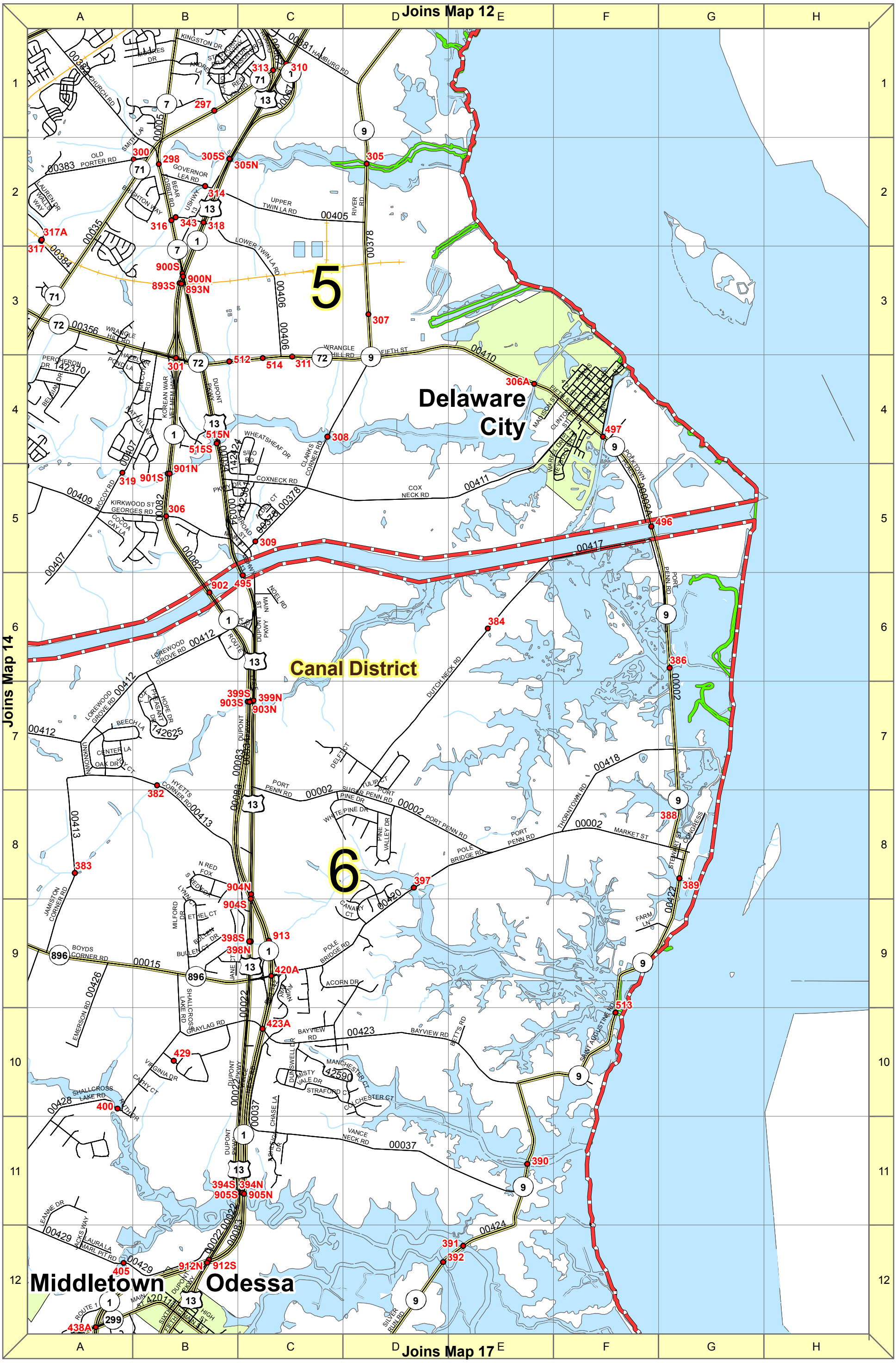

1 inch equals 0.75 miles

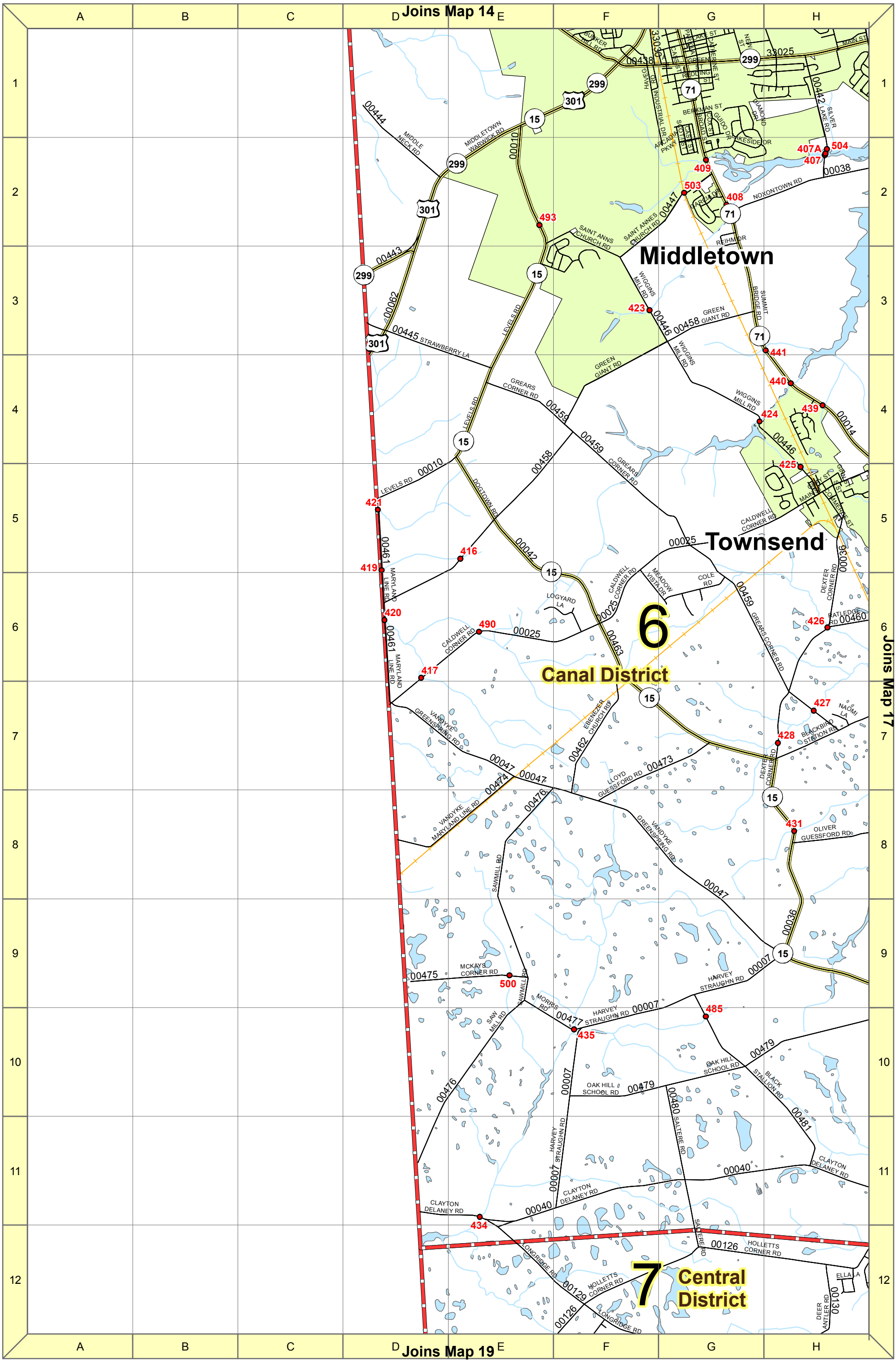

1 inch equals 0.75 miles

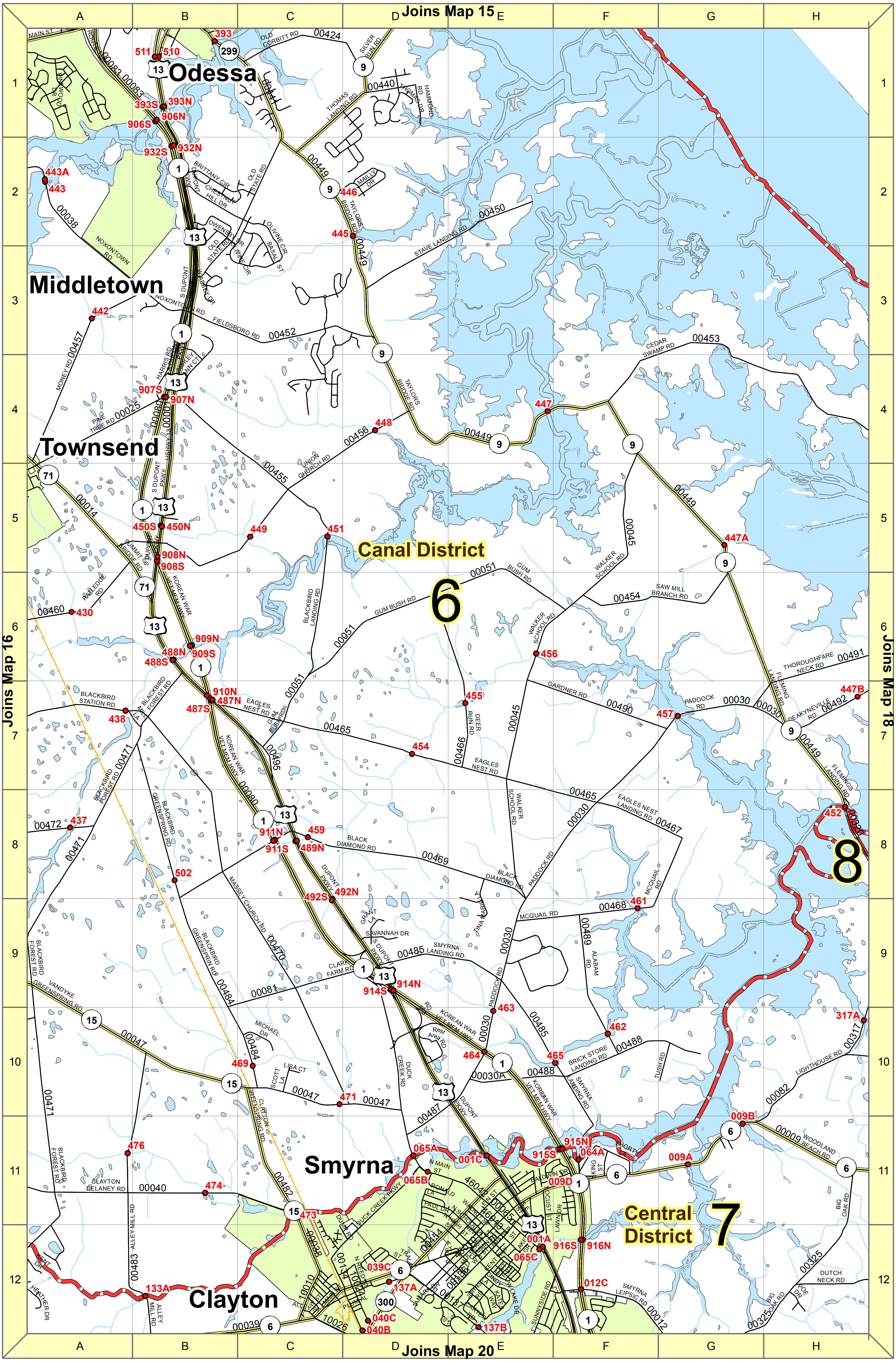

1 inch equals 0.75 miles

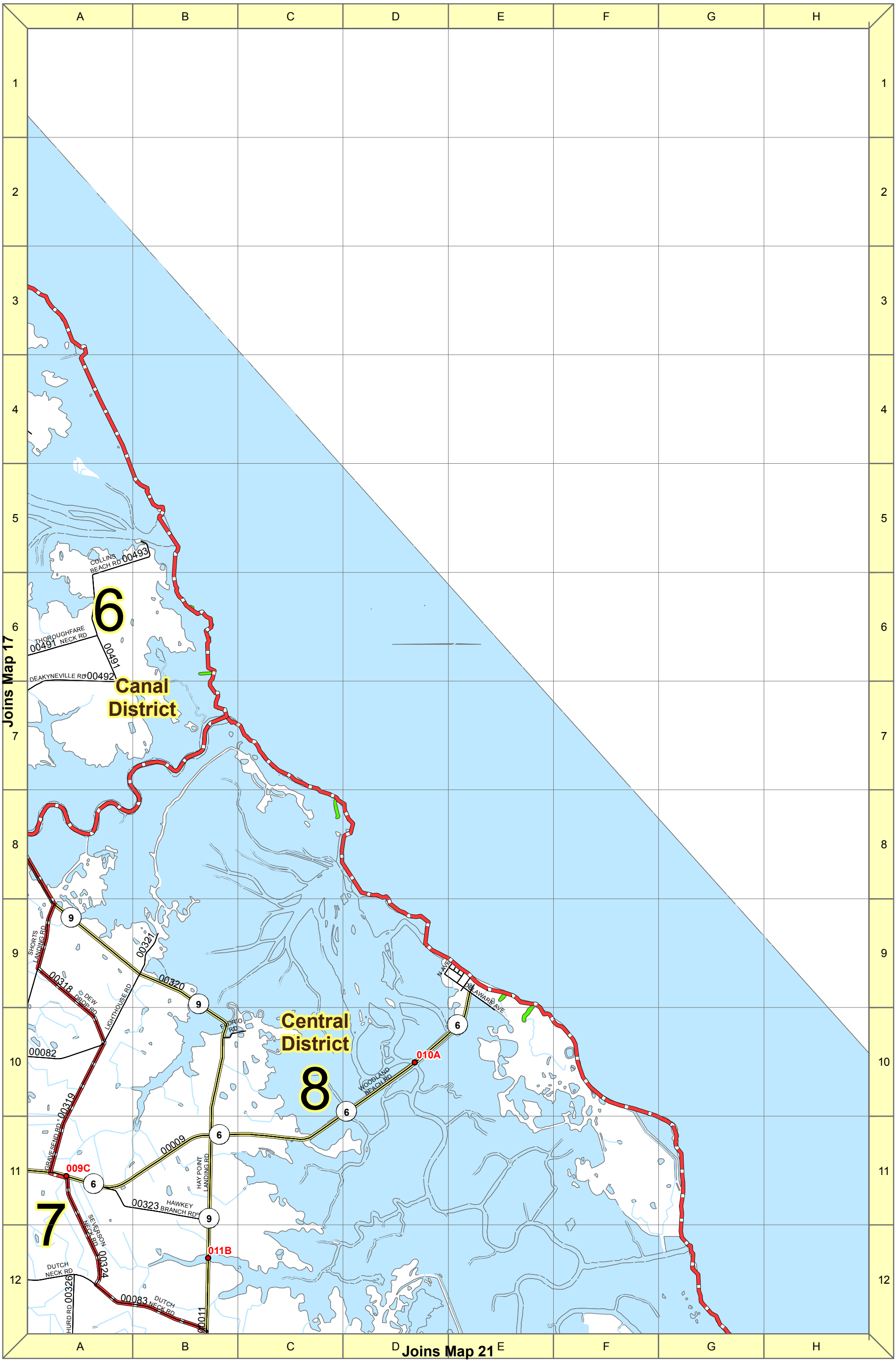

1 inch equals 0.75 miles

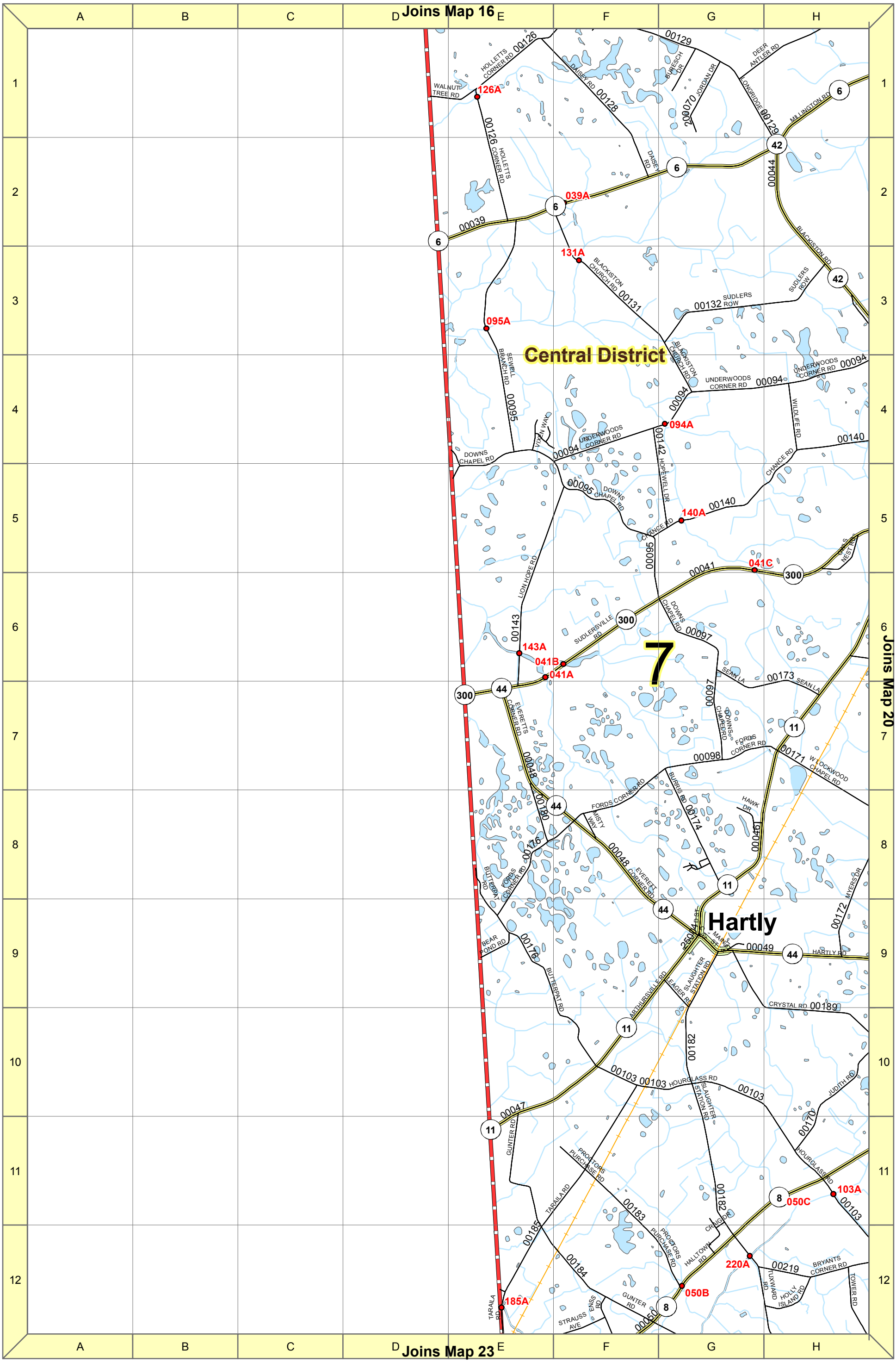
Joins Map 16
Joins Map 20
Joins Map 23
Central District
7
Hartly
126A
039A
131A
095A
094A
140A
041C
143A
041B
041A
103A
050C
220A
050B
185A
HOLLETTS CORNER RD 00126
WALNUT TREE RD
DAISEY RD 00128
BURESCH DR
JORDAN DR
DEER ANTLER RD
LONGRIDGE 00129
MILLINGTON RD
00044
BLACKISTON RD
BLACKISTON CHURCH RD 00131
SUDLERS ROW 00132
SEWELL BRANCH RD 00095
VIXEN WAY
UNDERWOODS CORNER RD 00094
WILDLIFE RD
00140
DOWNS CHAPEL RD
HOPEWELL DR 00142
CHANCE RD
00096
LION HOPE RD
00143
SUDLERSVILLE RD
DOWNS CHAPEL RD 00097
SEAN LA 00173
EVERETTS CORNER RD
00048
00180
FORDS CORNER RD
00098
W LOCKWOOD CHAPEL RD
00171
MISTY WAY
BURRIS RD 00174
HAWK DR
00046
00176
BUTTERNUT RD
BEAR POND RD
MAIN ST
HARTLY RD 00049
MYERS DR
00172
ARTHURSVILLE RD
EAGER SLAUGHTER STATION RD
CRYSTAL RD 00189
00182
00103 HOURGLASS RD
JUDITH RD
00170
GUNTER RD 00047
PROCTORS PURCHASE RD
TARAILA RD
00183
00185
00184
CRAIG DR
HALLTOWN RD
00219
BRYANTS CORNER RD
TUXWARD RD
HOLLY ISLAND RD
TOWER RD
STRAUSS AVE
ENSS RD
00050
1 inch equals 0.75 miles
Page 19

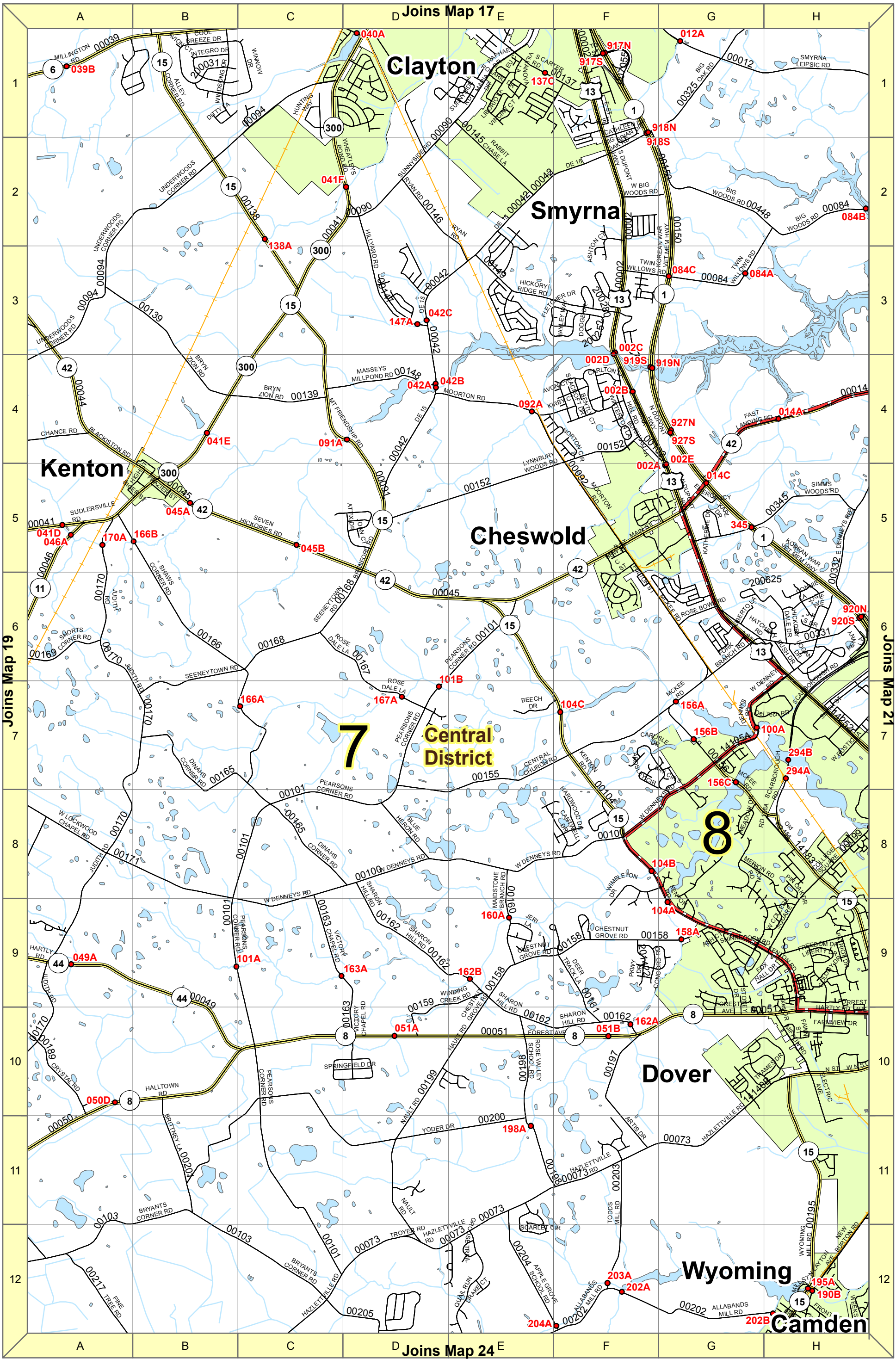

1 inch equals 0.75 miles

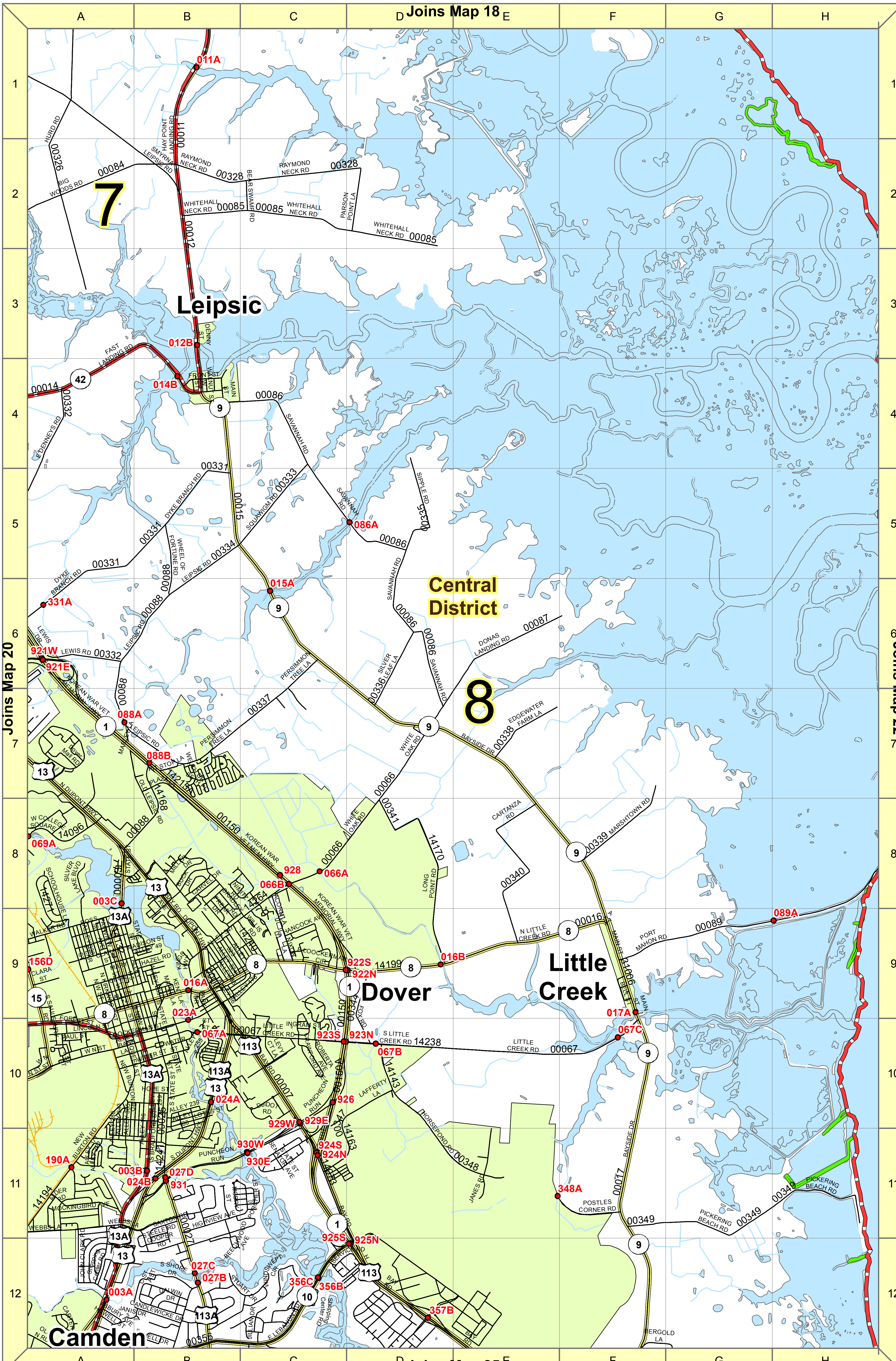

1 inch equals 0.75 miles

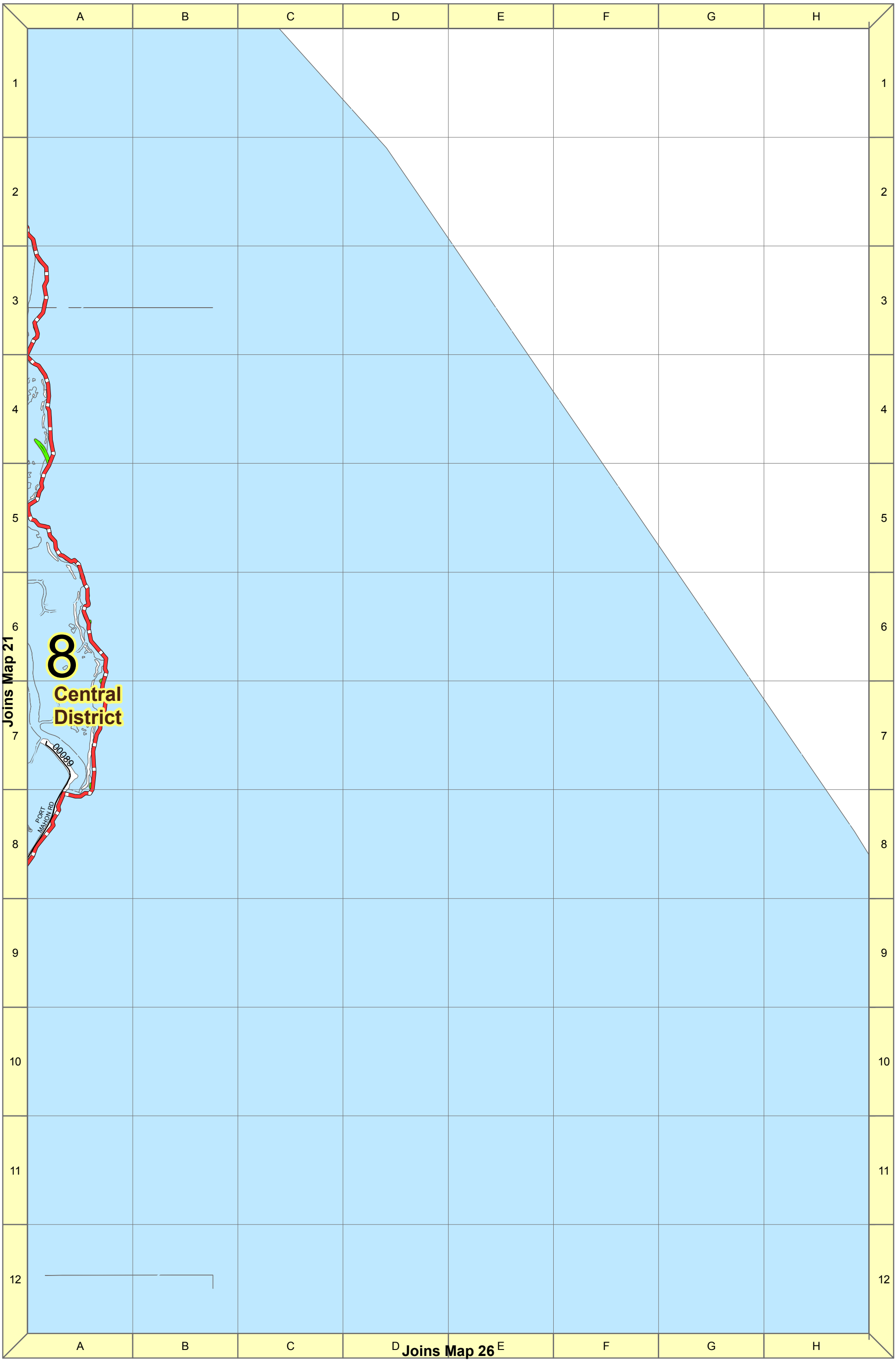

1 inch equals 0.75 miles

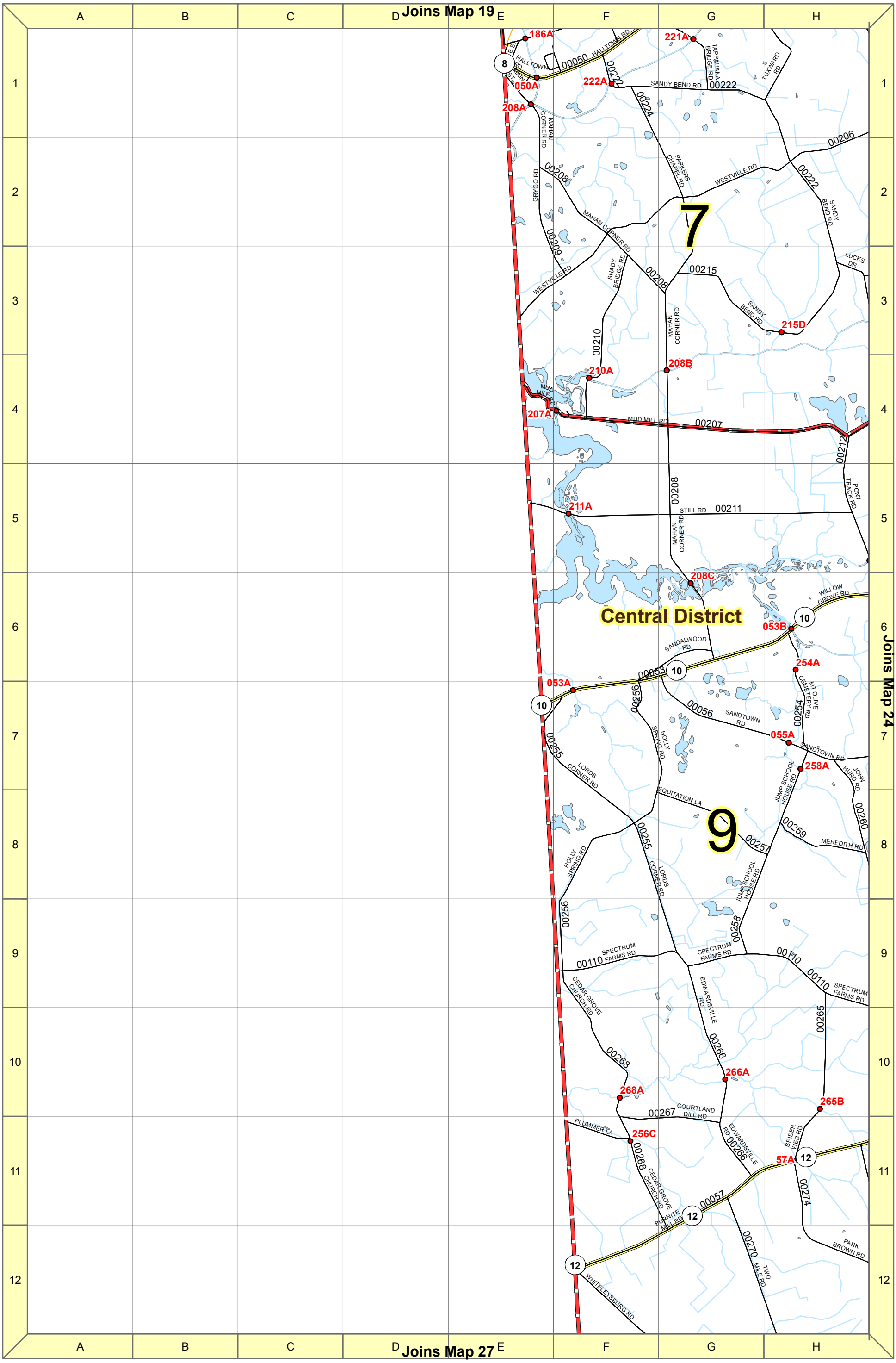

1 inch equals 0.75 miles

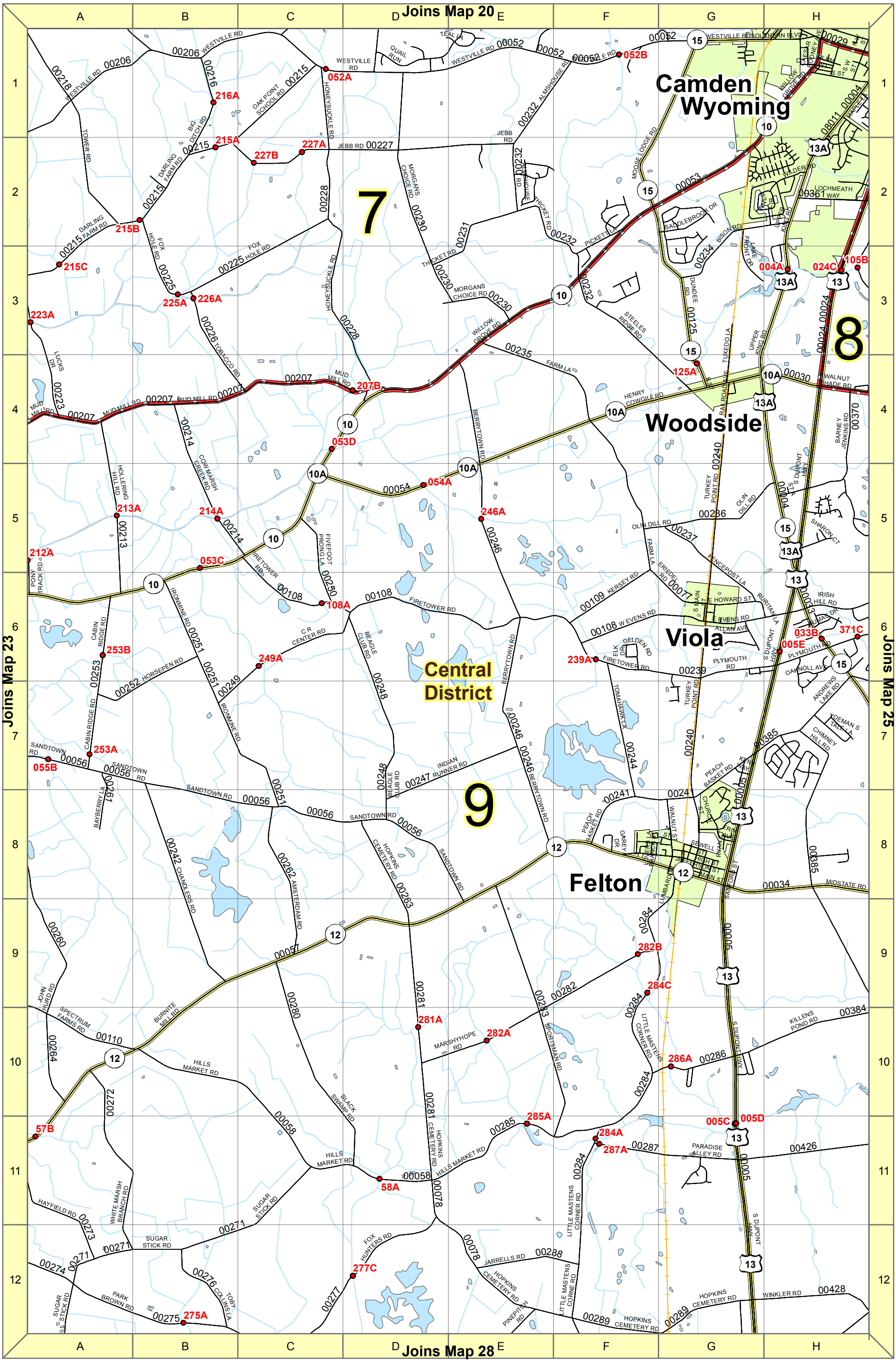

1 inch equals 0.75 miles

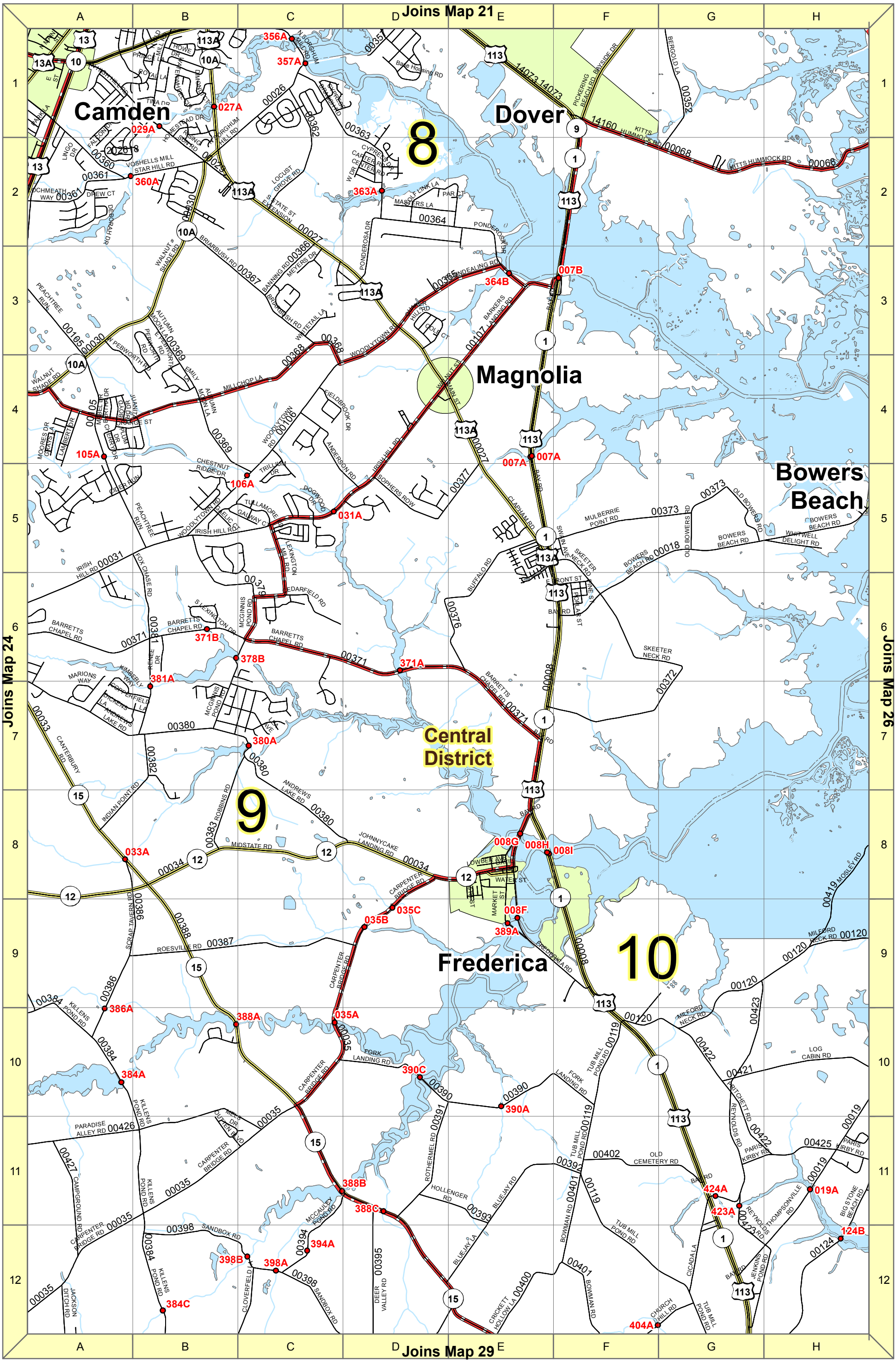

1 inch equals 0.75 miles

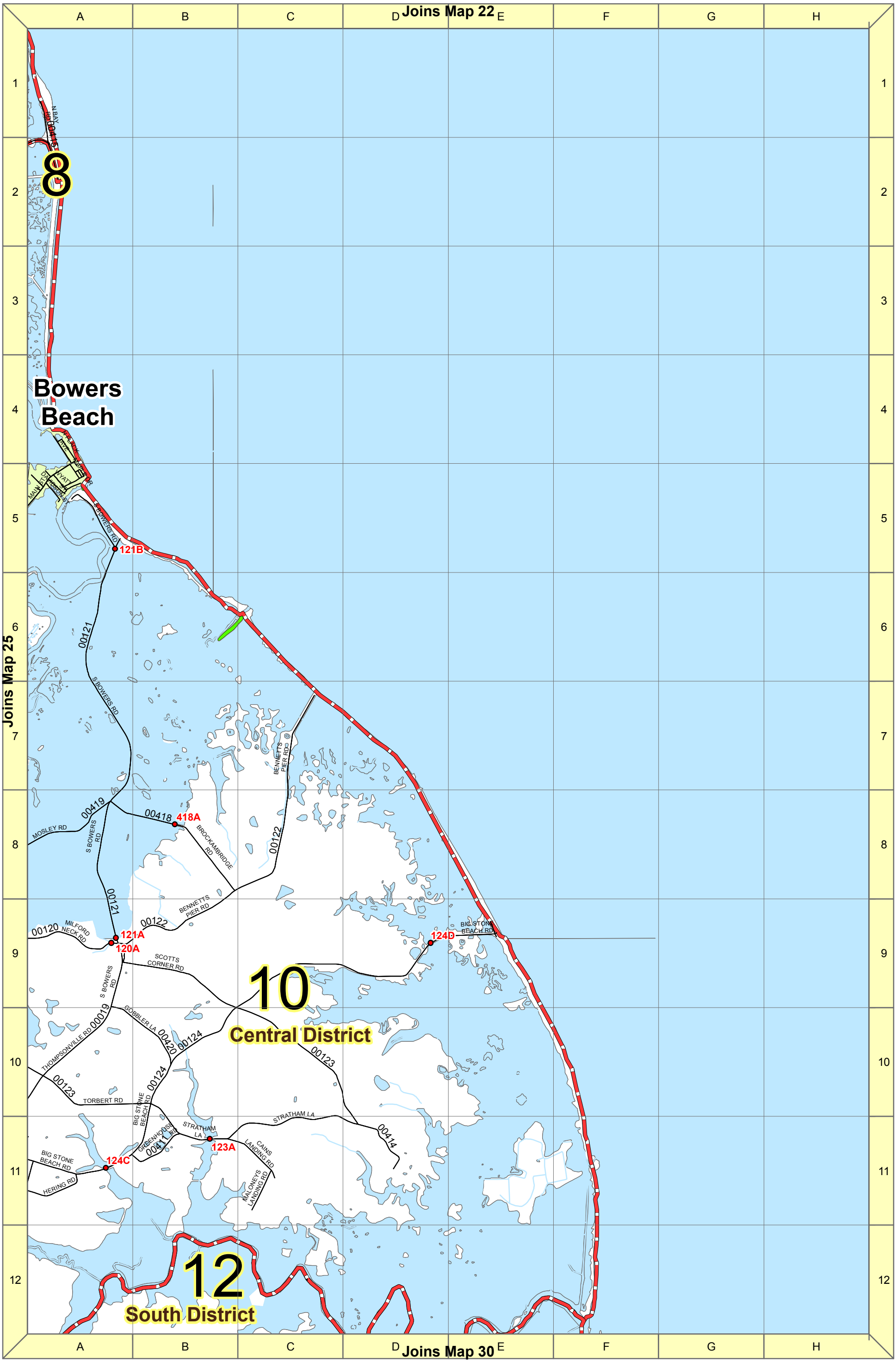

1 inch equals 0.75 miles

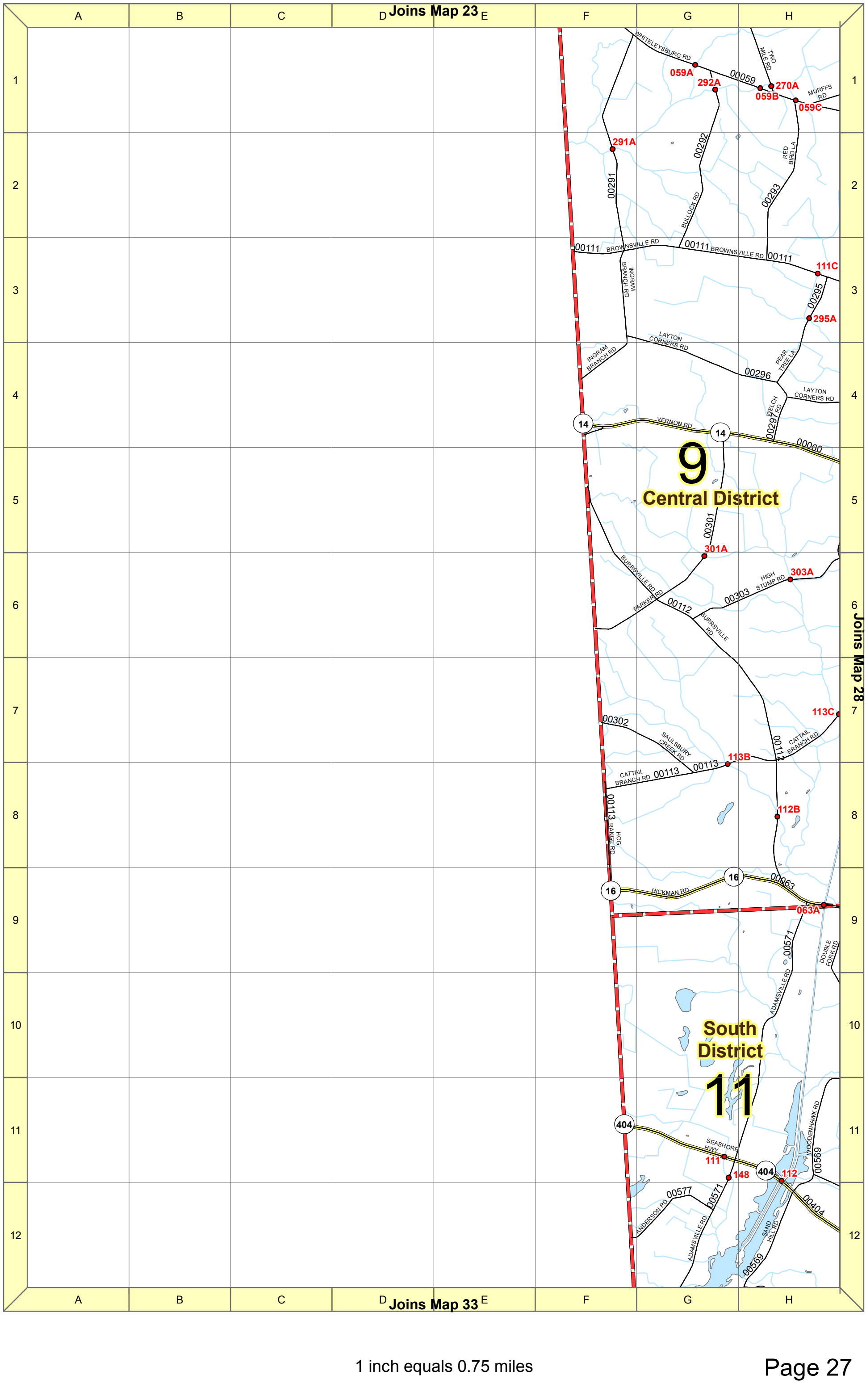

1 inch equals 0.75 miles

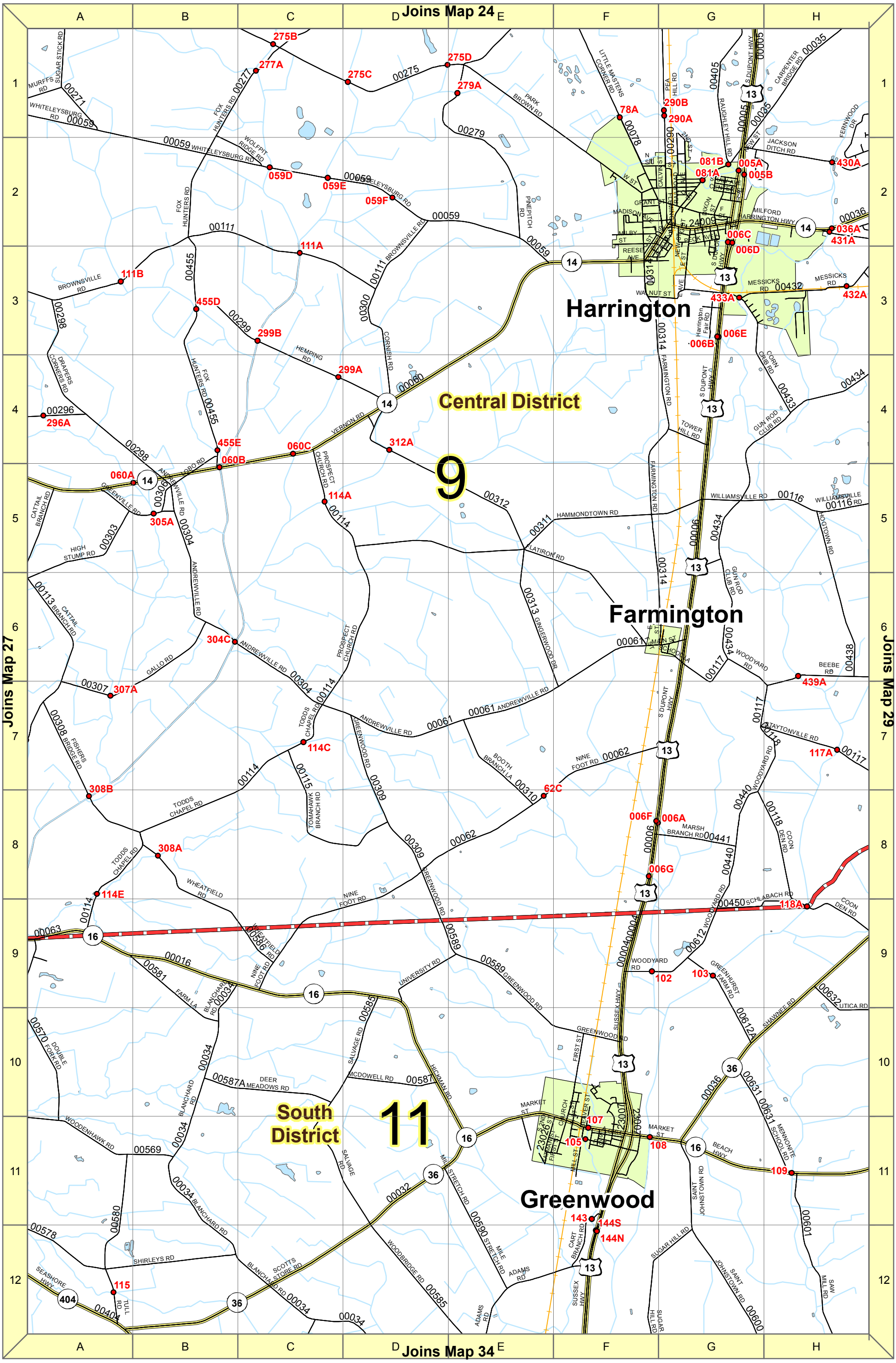

1 inch equals 0.75 miles

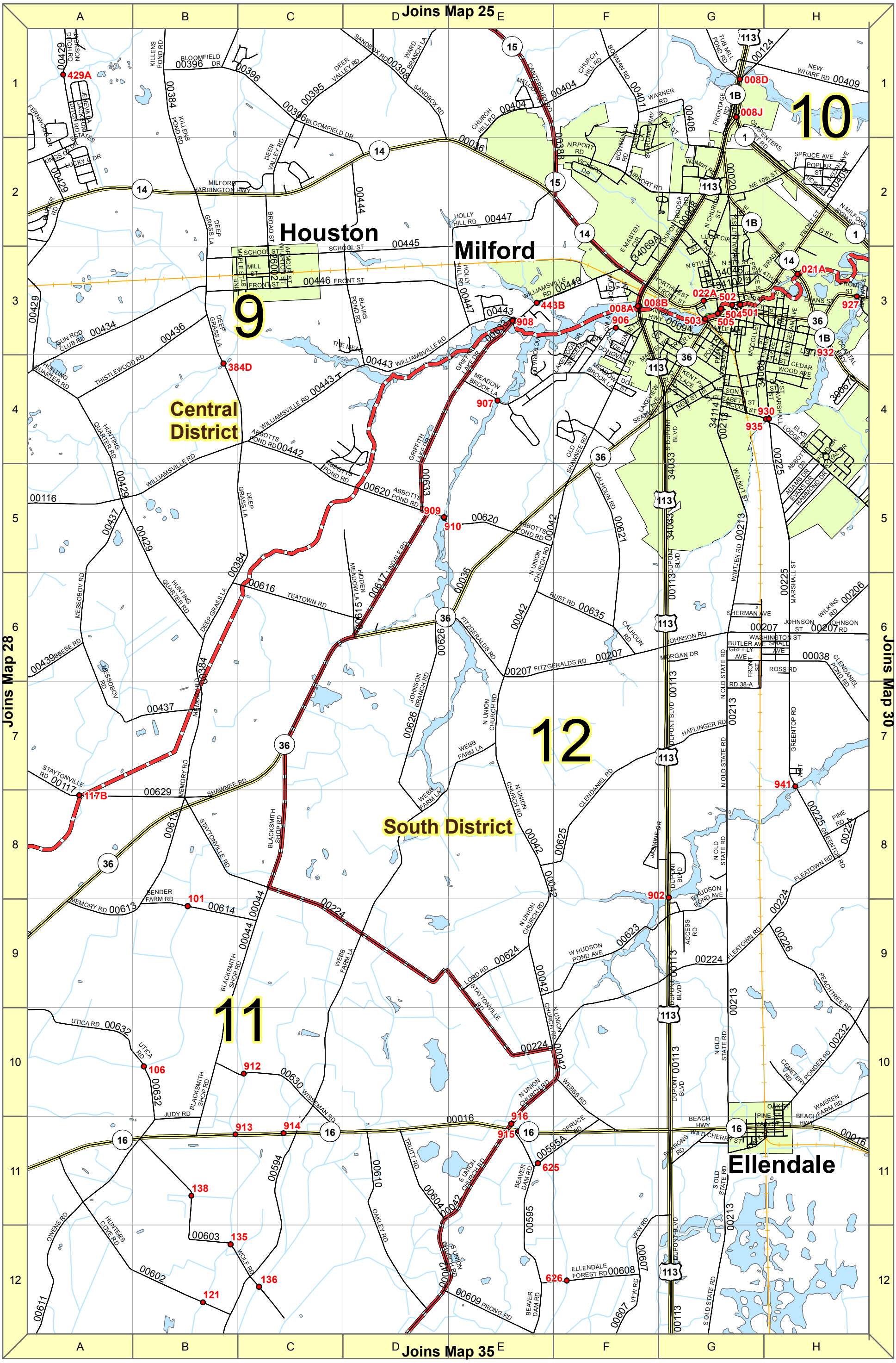

1 inch equals 0.75 miles

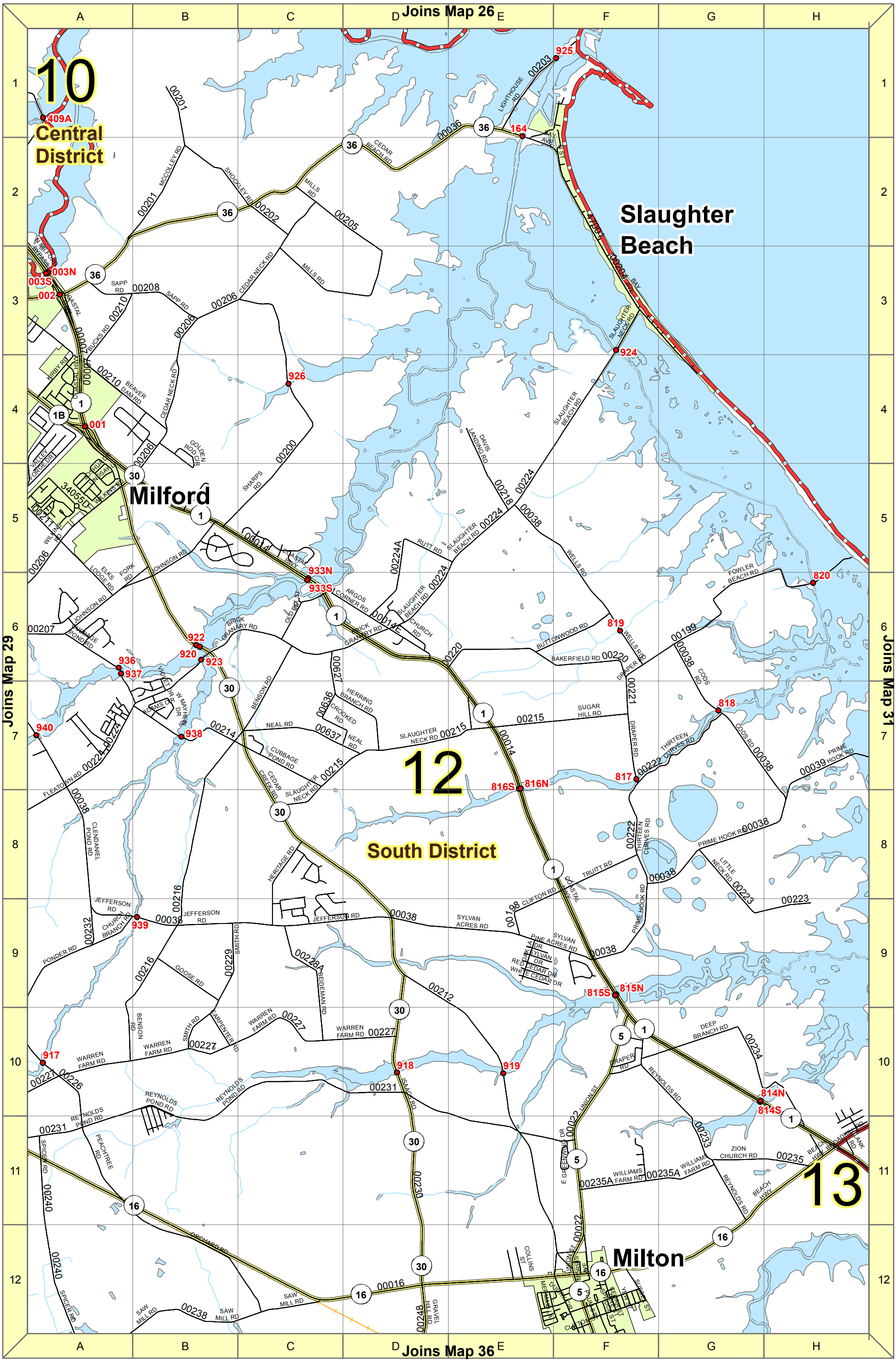

1 inch equals 0.75 miles

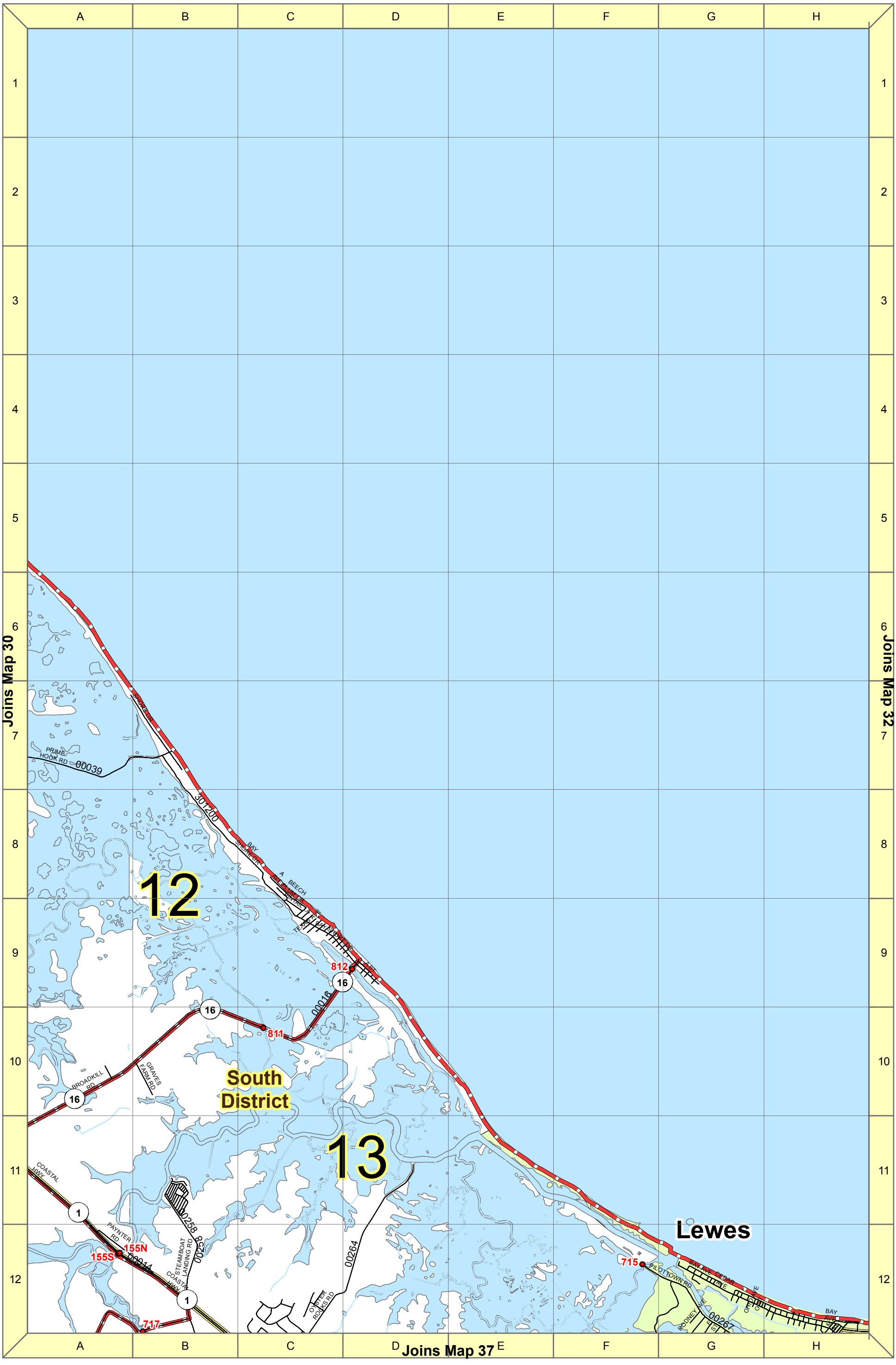

1 inch equals 0.75 miles

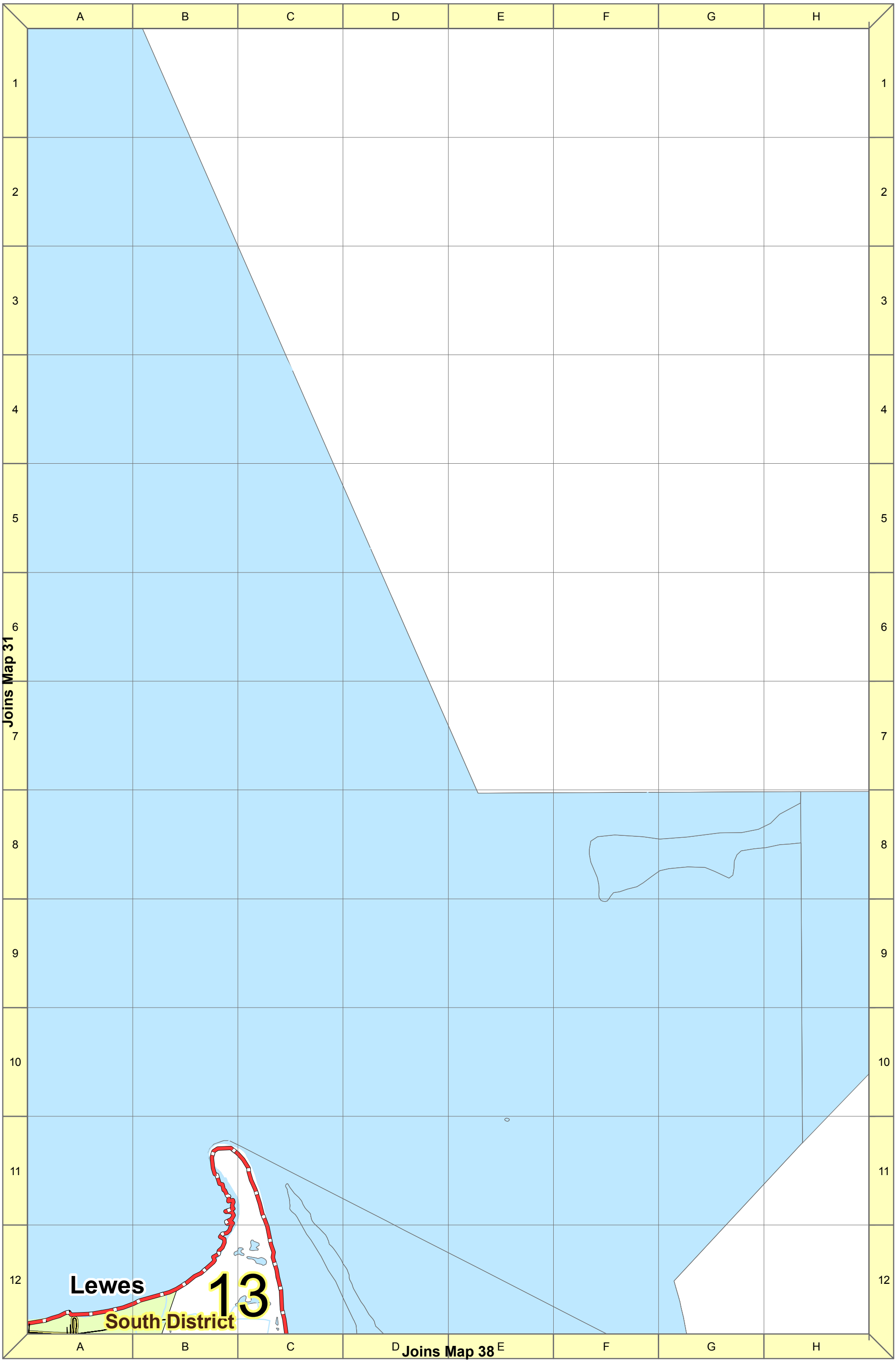

1 inch equals 0.75 miles

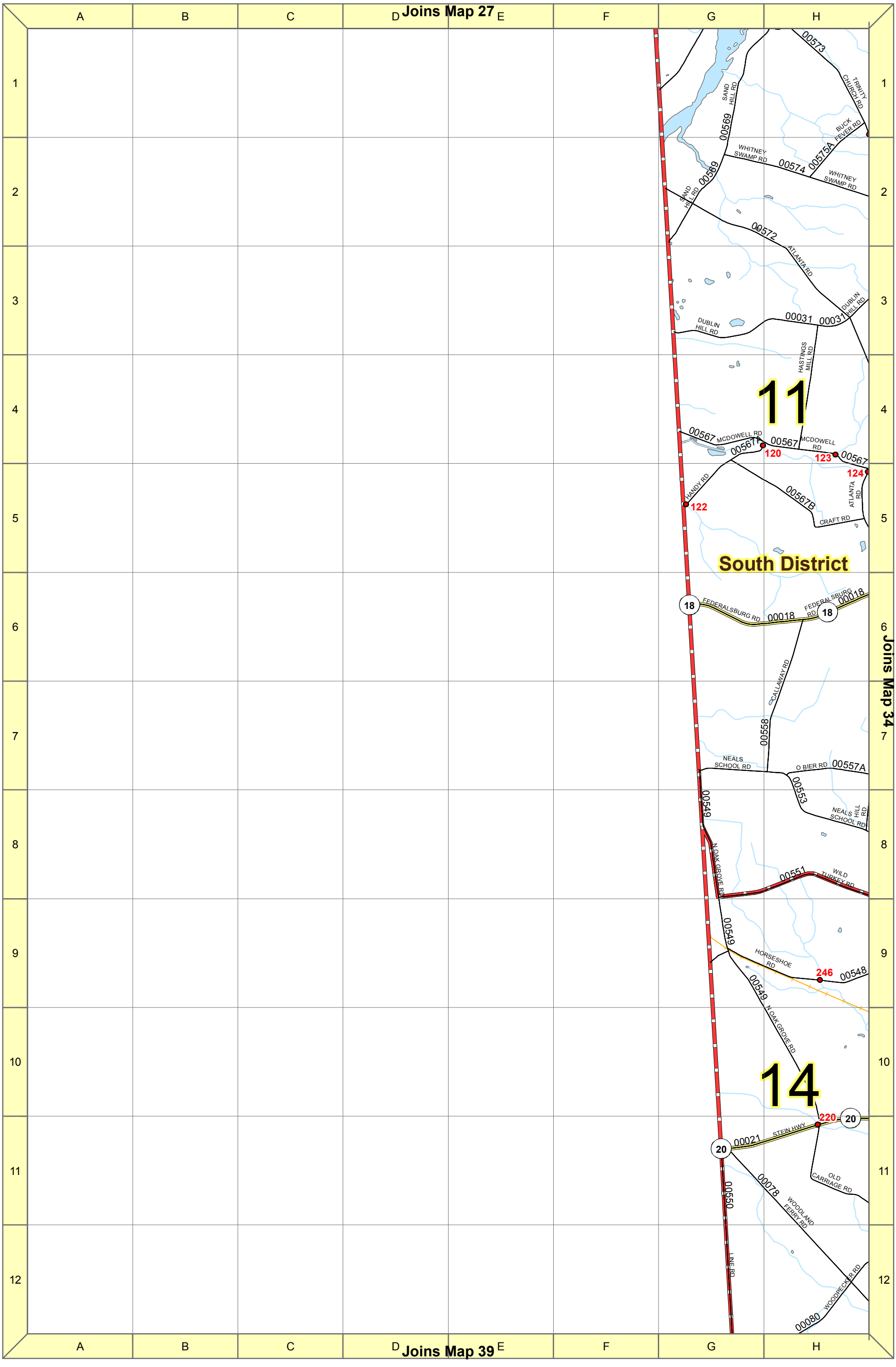

1 inch equals 0.75 miles

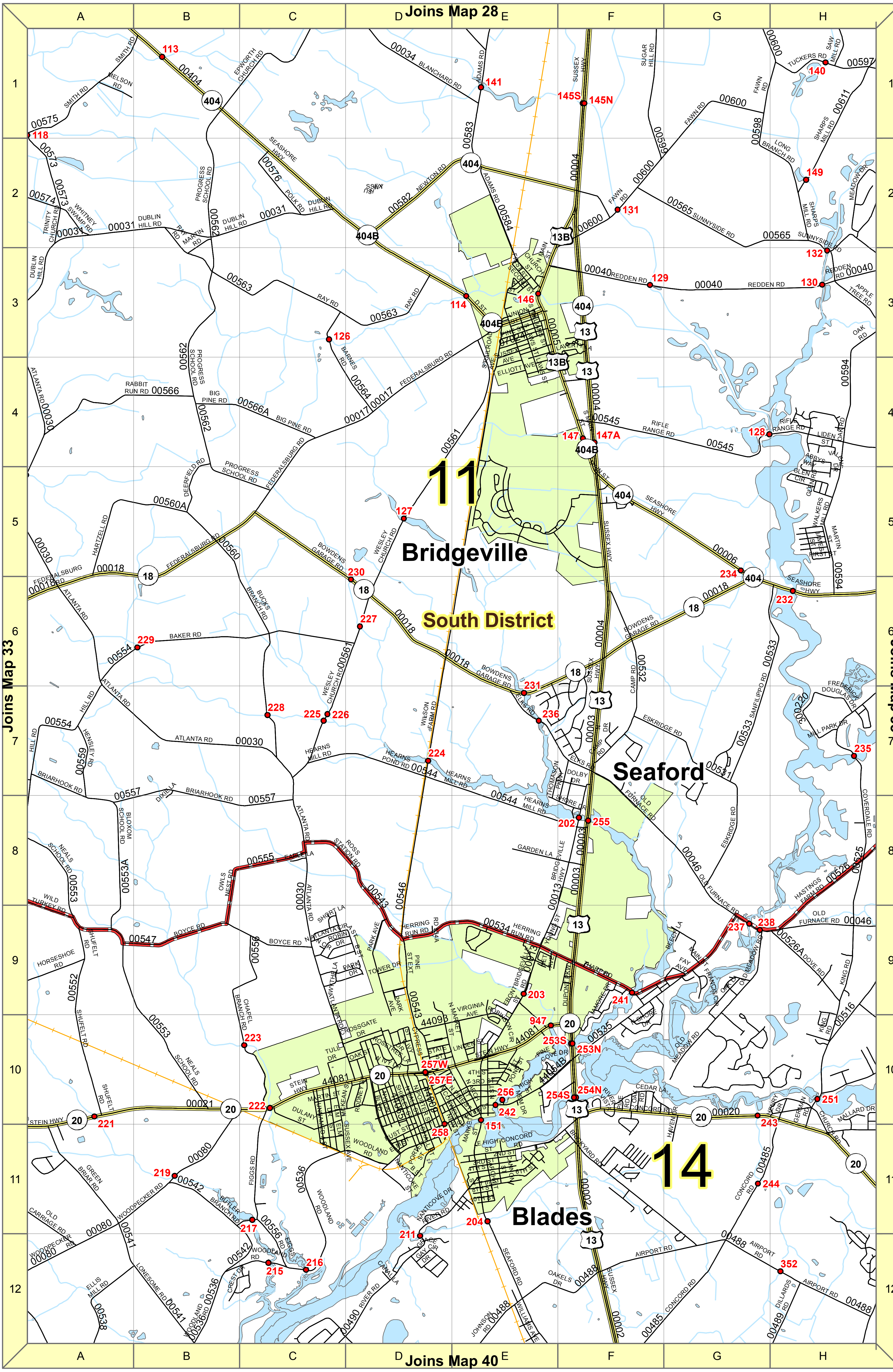

1 inch equals 0.75 miles

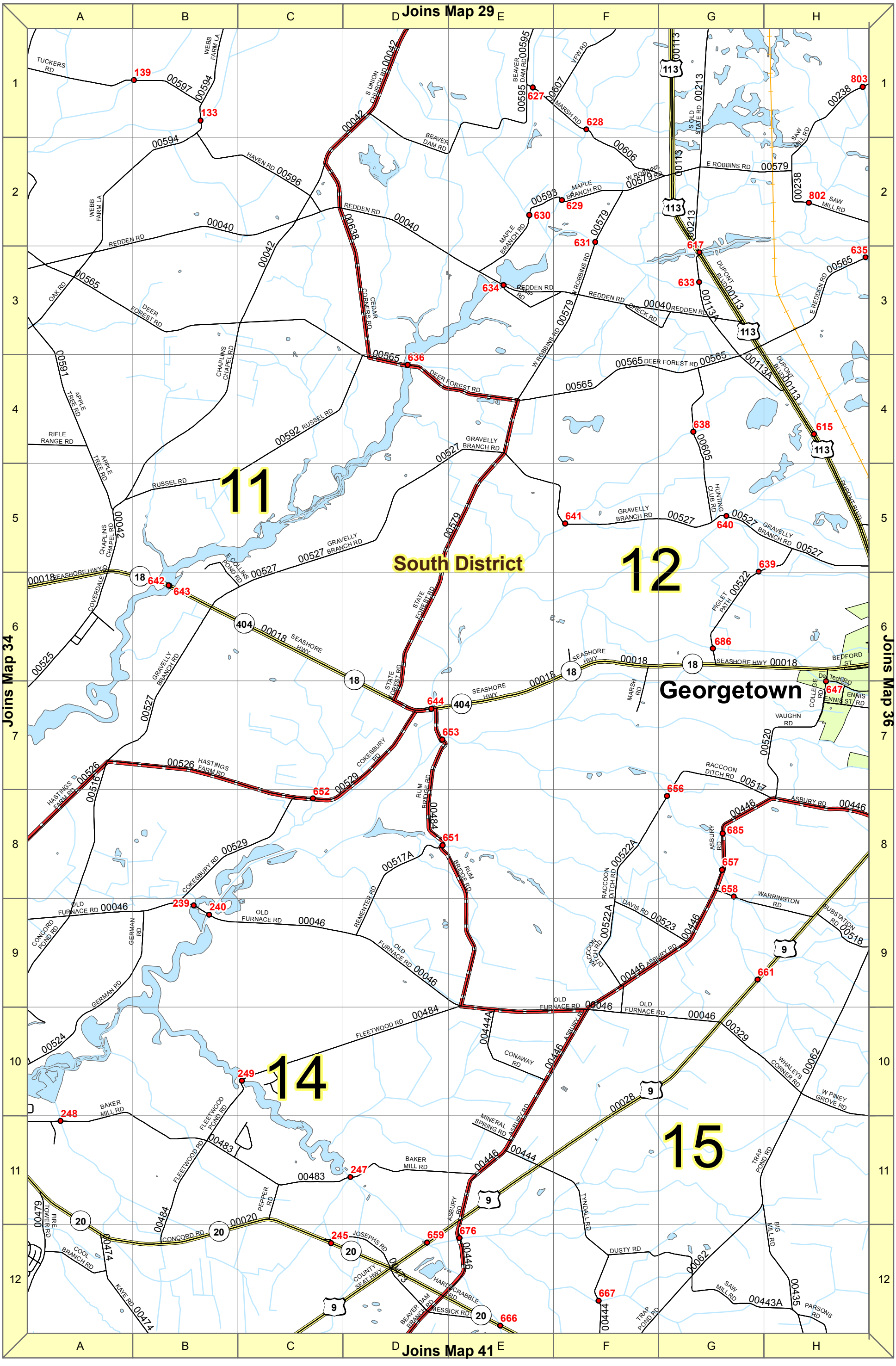

1 inch equals 0.75 miles

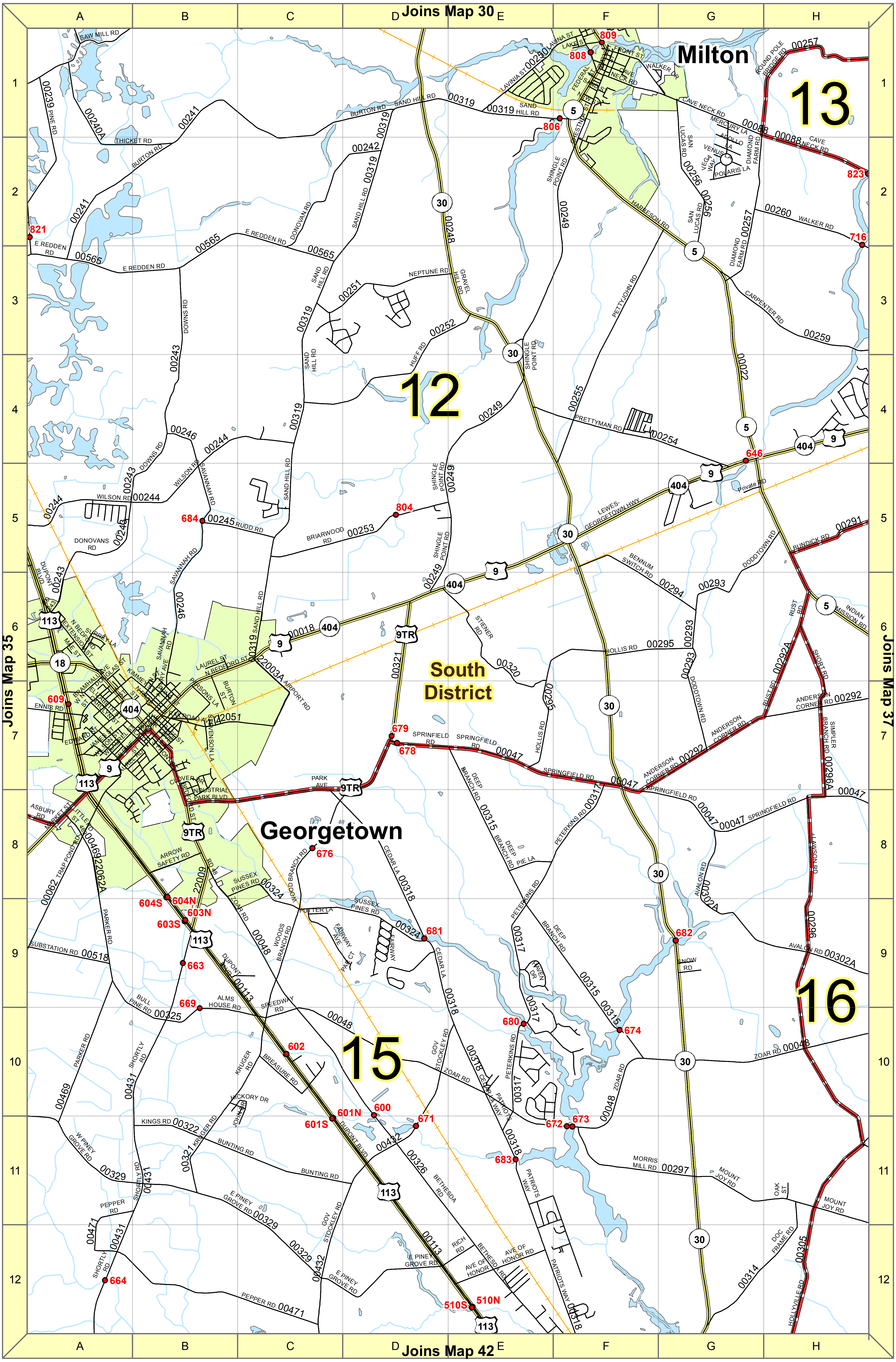

1 inch equals 0.75 miles

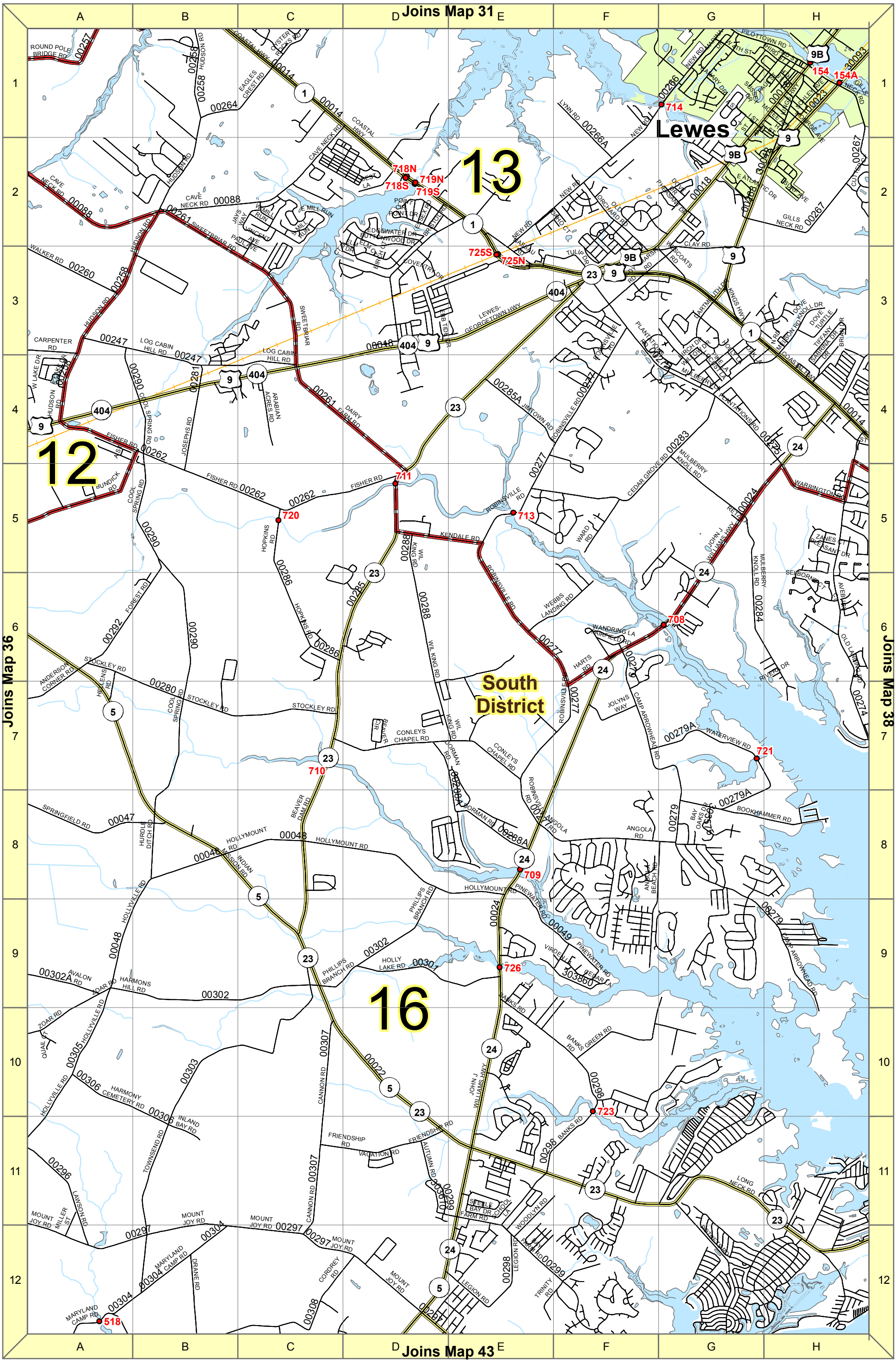

1 inch equals 0.75 miles

Joins Map 32

Joins Map 37

Joins Map 44

Lewes

13

Henlopen Acres

Rehoboth Beach

Dewey Beach

South District

16

1 inch equals 0.75 miles

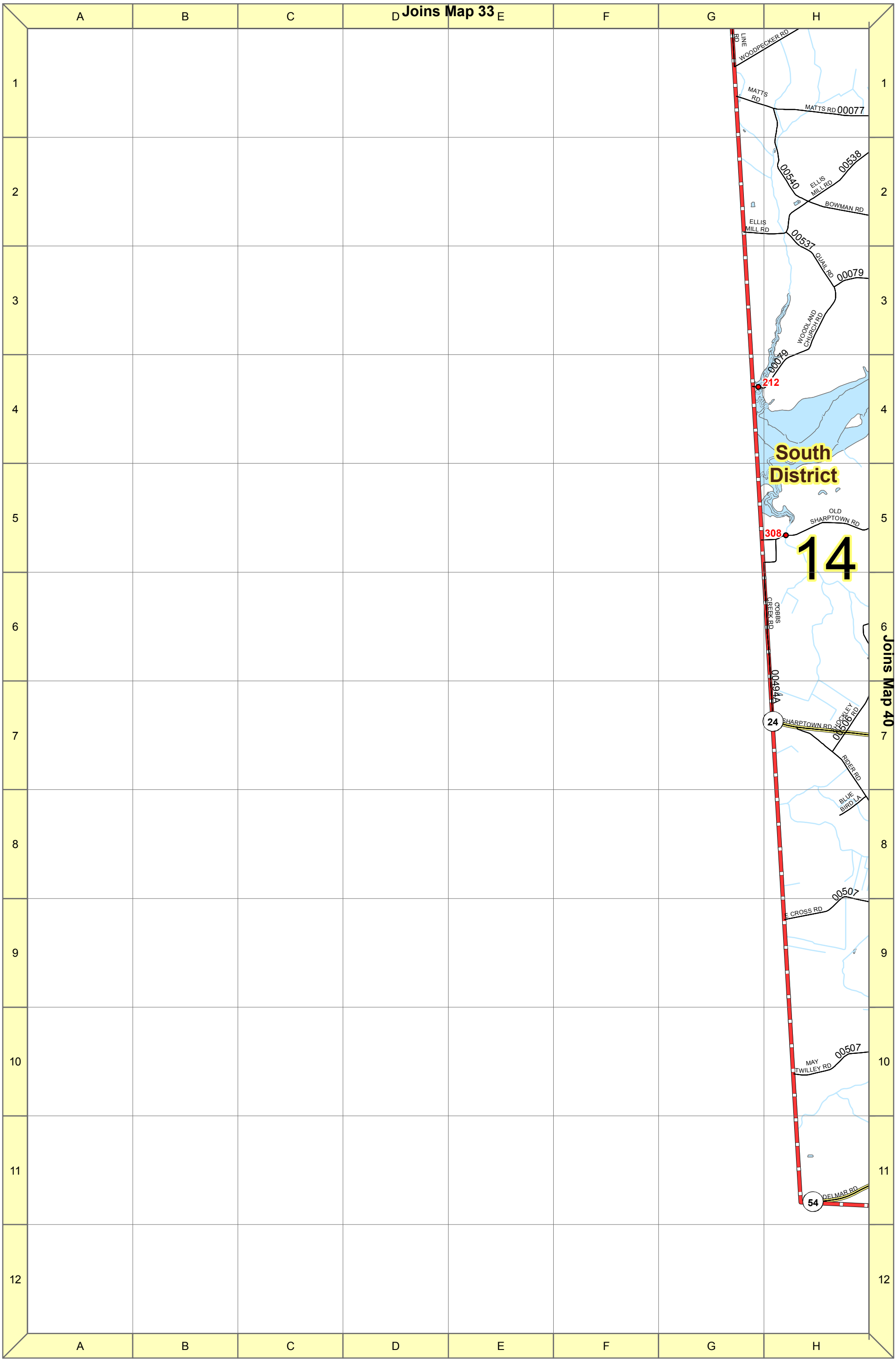

1 inch equals 0.75 miles

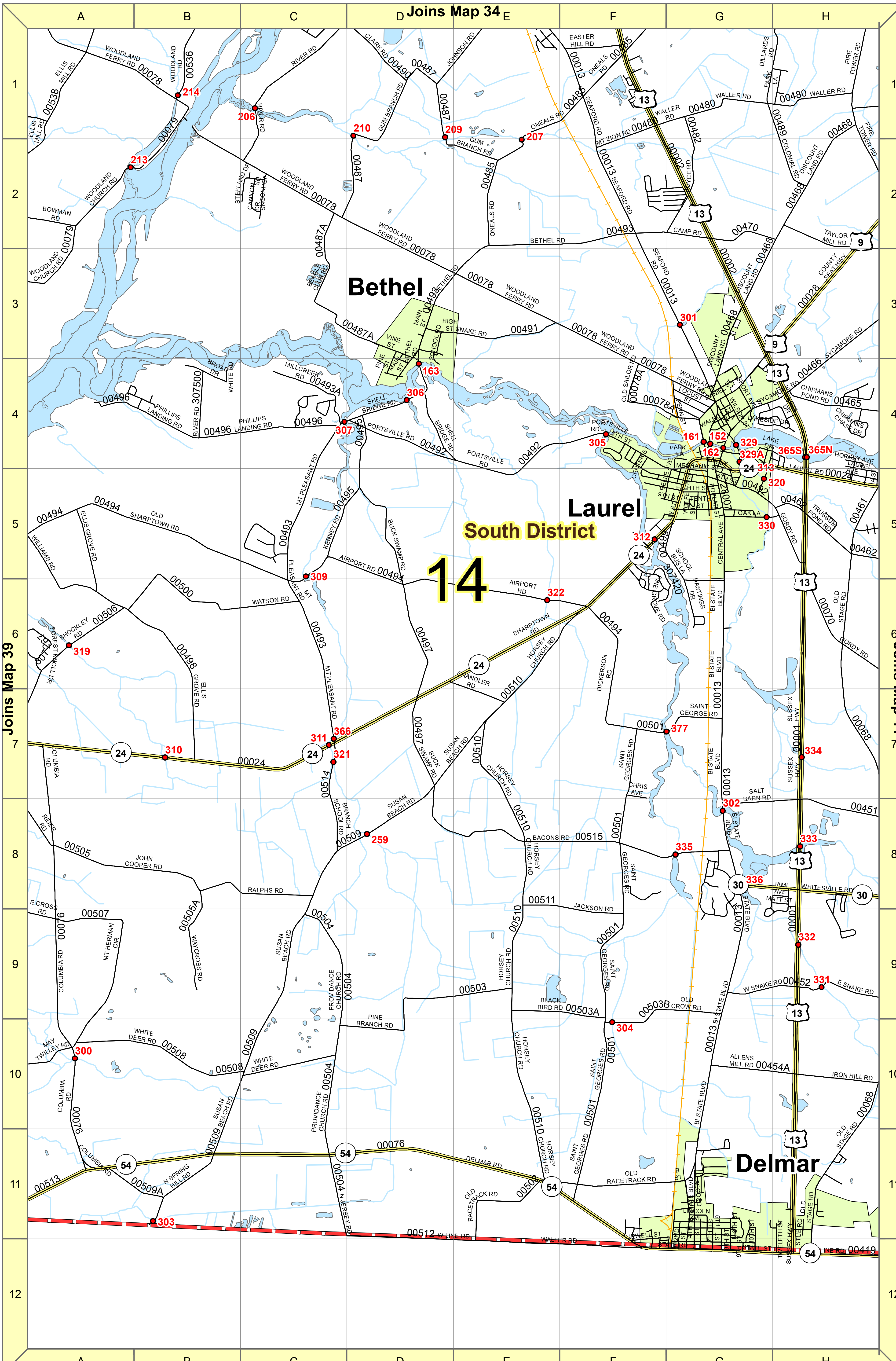

1 inch equals 0.75 miles

15
14
South District
Delmar
Joins Map 40
Joins Map 42
MIREY BRANCH RD
00480A
KAYE RD
00028
COUNTY SEAT HWY
DUKES FARM RD
00474
DUKES LUMBER RD
00476A
COOPER RD
346
BEAVER DAM BRANCH RD
00446
00477
LAYTON RD
JAMES RD
00478
345
668
TYNDALL RD
TRAP POND RD
HARDSCRABBLE RD
00442
PARSONS RD
00435
ASKETUM BRANCH RD
BRYANS STORE RD
00020
00476 SYCAMORE RD
00475
351
355
TAYLOR MILL RD
00467B
367
WALLER RD
00466
00062
00479
FIRE TOWER RD
WELLIOTTS DAM RD
00467
368
E ELLIOTTS DAM RD
00467A
323
00447
359
344
SHILOH CHURCH RD
00074
SCOTT LAND RD
00434
ROSS POINT RD
362
CHIPMANS POND RD
CHRIST CHURCH RD
314
JOHNSON RD
SHILOH DR
CT
TRAP POND RD
343
E. TRAP POND RD
00448
PHILLIPS HILL RD
00472
342
00438
00434A
CURLEY DR
00436
PUSEYS RD
315
324
316
JESTICE FARM RD
00449A
LORRENTO RD
00437A
SAMUEL HILL RD
00437
WOMACH RD
00462
TRUSSUM POND RD
348
HITCH POND RD
00449
TRAP POND RD
346
317
GOOSE NEST RD
00450
LITTLE HILL RD
00422A
WHALEYS RD
LAUREL RD
00024
ENGLISH RD
SUBSTATION RD
SAUNDERS RD
CURLEY DR
318
GORDY RD
00070
WOOTTEN RD
349
PEPPER POND RD
00449
TRAP POND RD
347
00072
WOOTTEN RD
341
351
350
340
00062
00421
SALT BARN RD
00451
357
HARVEY RD
00464
WOODY RD
00458
HUDSON RD
326
CAREYS CAMP RD
00422
00068
ROBIN HOOD RD
CARDINAL RD
00452
00453
AUGUST RD
00454C
SMITH MILL CHURCH RD
00457
337
338
WARDS BRANCH RD
ARVEY RD
PEPPERBOX RD
00066
00064
327
538
00451
358
353
COACHMAN LA
OLD STAGE RD
00454
OAK BRANCH RD
328
354
00455
RUSSELL RD
00455B
BRITTINGHAM RD
BAKER RD
325
339
30
WHITESVILLE RD
576
00427
LOWES RD
LINE CHURCH RD
LITTLE LA
00456
00419
LINE RD
00429
KINGS CROSSING RD
00428
PEANUT TINGLE RD
54
24
20
9

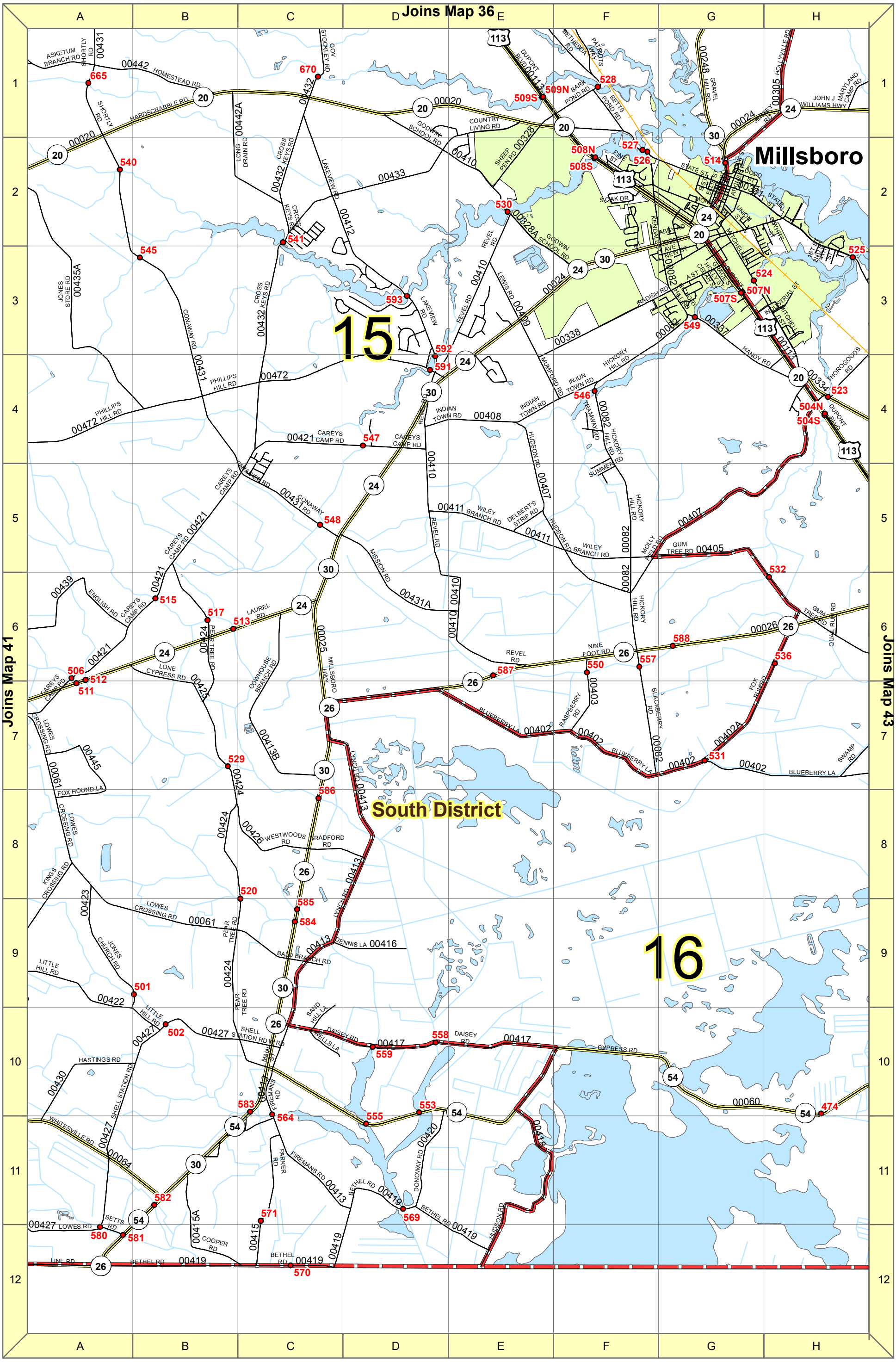
Joins Map 36
Joins Map 41
Joins Map 43
Millsboro
South District
15
16
ASKETUM BRANCH RD
SHORTLY RD
00431
00442
HOMESTEAD RD
665
670
GOV STOCKLEY RD
HARDSCRABBLE RD
20
00020
540
SHORTLY RD
00442A
LONG DRAIN RD
00432
CROSS KEYS RD
LAKEVIEW RD
00433
GODWIN SCHOOL RD
00410
SHEEP PEN RD
00328
COUNTRY LIVING RD
113
DUPONT BLVD
00113
BETHESDA RD
PATRIOTS WAY
528
509S
509N
BARK POND RD
BETTS POND RD
508N
508S
527
526
PINE ST
SLOAK DR
530
00328A
541
545
JONES STORE RD
00435A
CONAWAY RD
00431
CROSS KEYS RD
00432
LAKEVIEW RD
00412
593
REVEL RD
00410
LEWIS RD
00409
592
591
24
30
PHILLIPS HILL RD
00472
INDIAN TOWN RD
00408
CAREYS CAMP RD
00421
547
548
MISSION RD
00431A
00410
REVEL RD
MUMFORD RD
HICKORY HILL RD
INJUN TOWN RD
546
TRAMWAY RD
00082
HICKORY HILL RD RD
SUMMER RD
HUDSON RD
00407
WILEY BRANCH RD
DELBERT'S STRIP RD
00411
MOLLY FIELD RD
GUM TREE RD
00405
532
00248
GRAVEL HILL RD
00305
HOLLYVILLE RD
JOHN J WILLIAMS HWY
MARYLAND CAMP RD
BETSEY RD
00024
514
STATE ST
BOND ST
00331
UNION ST
MITCHELL ST
WALNUT ST
525
524
507N
507S
549
INDUSTRIAL ST
HANDY RD
00113
THOROGOODS RD
00334
523
504N
504S
DUPONT BLVD
00338
00339
00340
00341
00342
00343
00344
00345
00346
00347
00348
00349
00350
00351
00352
00353
00354
00355
00356
00357
00358
00359
00360
00361
00362
00363
00364
00365
00366
00367
00368
00369
00370
00371
00372
00373
00374
00375
00376
00377
00378
00379
00380
00381
00382
00383
00384
00385
00386
00387
00388
00389
00390
00391
00392
00393
00394
00395
00396
00397
00398
00399
00400
00401
00402
00402A
00403
00404
00405
00406
00407
00408
00409
00410
00411
00412
00413
00413B
00414
00415
00415A
00416
00417
00418
00419
00420
00421
00422
00423
00424
00425
00426
00427
00428
00429
00430
00431
00432
00433
00434
00435
00435A
00436
00437
00438
00439
00440
00441
00442
00443
00444
00445
00446
00447
00448
00449
00450
00451
00452
00453
00454
00455
00456
00457
00458
00459
00460
00461
00462
00463
00464
00465
00466
00467
00468
00469
00470
00471
00472
00473
00474
00475
00476
00477
00478
00479
00480
00481
00482
00483
00484
00485
00486
00487
00488
00489
00490
00491
00492
00493
00494
00495
00496
00497
00498
00499
00500
00501
00502
00503
00504
00505
00506
00507
00508
00509
00510
00511
00512
00513
00514
00515
00516
00517
00518
00519
00520
00521
00522
00523
00524
00525
00526
00527
00528
00529
00530
00531
00532
00533
00534
00535
00536
00537
00538
00539
00540
00541
00542
00543
00544
00545
00546
00547
00548
00549
00550
00551
00552
00553
00554
00555
00556
00557
00558
00559
00560
00561
00562
00563
00564
00565
00566
00567
00568
00569
00570
00571
00572
00573
00574
00575
00576
00577
00578
00579
00580
00581
00582
00583
00584
00585
00586
00587
00588
00589
00590
00591
00592
00593
00594
00595
00596
00597
00598
00599
00600
00601
00602
00603
00604
00605
00606
00607
00608
00609
00610
00611
00612
00613
00614
00615
00616
00617
00618
00619
00620
00621
00622
00623
00624
00625
00626
00627
00628
00629
00630
00631
00632
00633
00634
00635
00636
00637
00638
00639
00640
00641
00642
00643
00644
00645
00646
00647
00648
00649
00650
00651
00652
00653
00654
00655
00656
00657
00658
00659
00660
00661
00662
00663
00664
00665
00666
00667
00668
00669
00670
00671
00672
00673
00674
00675
00676
00677
00678
00679
00680
00681
00682
00683
00684
00685
00686
00687
00688
00689
00690
00691
00692
00693
00694
00695
00696
00697
00698
00699
00700
00701
00702
00703
00704
00705
00706
00707
00708
00709
00710
00711
00712
00713
00714
00715
00716
00717
00718
00719
00720
00721
00722
00723
00724
00725
00726
00727
00728
00729
00730
00731
00732
00733
00734
00735
00736
00737
00738
00739
00740
00741
00742
00743
00744
00745
00746
00747
00748
00749
00750
00751
00752
00753
00754
00755
00756
00757
00758
00759
00760
00761
00762
00763
00764
00765
00766
00767
00768
00769
00770
00771
00772
00773
00774
00775
00776
00777
00778
00779
00780
00781
00782
00783
00784
00785
00786
00787
00788
00789
00790
00791
00792
00793
00794
00795
00796
00797
00798
00799
00800
00801
00802
00803
00804
00805
00806
00807
00808
00809
00810
00811
00812
00813
00814
00815
00816
00817
00818
00819
00820
00821
00822
00823
00824
00825
00826
00827
00828
00829
00830
00831
00832
00833
00834
00835
00836
00837
00838
00839
00840
00841
00842
00843
00844
00845
00846
00847
00848
00849
00850
00851
00852
00853
00854
00855
00856
00857
00858
00859
00860
00861
00862
00863
00864
00865
00866
00867
00868
00869
00870
00871
00872
00873
00874
00875
00876
00877
00878
00879
00880
00881
00882
00883
00884
00885
00886
00887
00888
00889
00890
00891
00892
00893
00894
00895
00896
00897
00898
00899
00900
00901
00902
00903
00904
00905
00906
00907
00908
00909
00910
00911
00912
00913
00914
00915
00916
00917
00918
00919
00920
00921
00922
00923
00924
00925
00926
00927
00928
00929
00930
00931
00932
00933
00934
00935
00936
00937
00938
00939
00940
00941
00942
00943
00944
00945
00946
00947
00948
00949
00950
00951
00952
00953
00954
00955
00956
00957
00958
00959
00960
00961
00962
00963
00964
00965
00966
00967
00968
00969
00970
00971
00972
00973
00974
00975
00976
00977
00978
00979
00980
00981
00982
00983
00984
00985
00986
00987
00988
00989
00990
00991
00992
00993
00994
00995
00996
00997
00998
00999
01000
01001
01002
01003
01004
01005
01006
01007
01008
01009
01010
01011
01012
01013
01014
01015
01016
01017
01018
01019
01020
01021
01022
01023
01024
01025
01026
01027
01028
01029
01030
01031
01032
01033
01034
01035
01036
01037
01038
01039
01040
01041
01042
01043
01044
01045
01046
01047
01048
01049
01050
01051
01052
01053
01054
01055
01056
01057
01058
01059
01060
01061
01062
01063
01064
01065
01066
01067
01068
01069
01070
01071
01072
01073
01074
01075
01076
01077
01078
01079
01080
01081
01082
01083
01084
01085
01086
01087
01088
01089
01090
01091
01092
01093
01094
01095
01096
01097
01098
01099
01100
01101
01102
01103
01104
01105
01106
01107
01108
01109
01110
01111
01112
01113
01114
01115
01116
01117
01118
01119
01120
01121
01122
01123
01124
01125
01126
01127
01128
01129
01130
01131
01132
01133
01134
01135
01136
01137
01138
01139
01140
01141
01142
01143
01144
01145
01146
01147
01148
01149
01150
01151
01152
01153
01154
01155
01156
01157
01158
01159
01160
01161
01162
01163
01164
01165
01166
01167
01168
01169
01170
01171
01172
01173
01174
01175
01176
01177
01178
01179
01180
01181
01182
01183
01184
01185
01186
01187
01188
01189
01190
01191
01192
01193
01194
01195
01196
01197
01198
01199
01200
01201
01202
01203
01204
01205
01206
01207
01208
01209
01210
01211
01212
01213
01214
01215
01216
01217
01218
01219
01220
01221
01222
01223
01224
01225
01226
01227
01228
01229
01230
01231
01232
01233
01234
01235
01236
01237
01238
01239
01240
01241
01242
01243
01244
01245
01246
01247
01248
01249
01250
01251
01252
01253
01254
01255
01256
01257
01258
01259
01260
01261
01262
01263
01264
01265
01266
01267
01268
01269
01270
01271
01272
01273
01274
01275
01276
01277
01278
01279
01280
01281
01282
01283
01284
01285
01286
01287
01288
01289
01290
01291
01292
01293
01294
01295
01296
01297
01298
01299
01300
01301
01302
01303
01304
01305
01306
01307
01308
01309
01310
01311
01312
01313
01314
01315
01316
01317
01318
01319
01320
01321
01322
01323
01324
01325
01326
01327
01328
01329
01330
01331
01332
01333
01334
01335
01336
01337
01338
01339
01340
01341
01342
01343
01344
01345
01346
01347
01348
01349
01350
01351
01352
01353
01354
01355
01356
01357
01358
01359
01360
01361
01362
01363
01364
01365
01366
01367
01368
01369
01370
01371
01372
01373
01374
01375
01376
01377
01378
01379
01380
01381
01382
01383
01384
01385
01386
01387
01388
01389
01390
01391
01392
01393
01394
01395
01396
01397
01398
01399
01400
01401
01402
01403
01404
01405
01406
01407
01408
01409
01410
01411
01412
01413
01413B
01414
01415
01415A
01416
01417
01418
01419
01420
01421
01422
01423
01424
01425
01426
01427
01428
01429
01430
01431
01432
01433
01434
01435
01435A
01436
01437
01438
01439
01440
01441
01442
01443
01444
01445
01446
01447
01448
01449
01450
01451
01452
01453
01454
01455
01456
01457
01458
01459
01460
01461
01462
01463
01464
01465
01466
01467
01468
01469
01470
01471
01472
01473
01474
01475
01476
01477
01478
01479
01480
01481
01482
01483
01484
01485
01486
01487
01488
01489
01490
01491
01492
01493
01494
01495
01496
01497
01498
01499
01500
01501
01502
01503
01504
01505
01506
01507
01508
01509
01510
01511
01512
01513
01514
01515
01516
01517
01518
01519
01520
01521
01522
01523
01524
01525
01526
01527
01528
01529
01530
01531
01532
01533
01534
01535
01536
01537
01538
01539
01540
01541
01542
01543
01544
01545
01546
01547
01548
01549
01550
01551
01552
01553
01554
01555
01556
01557
01558
01559
01560
01561
01562
01563
01564
01565
01566
01567
01568
01569
01570
01571
01572
01573
01574
01575
01576
01577
01578
01579
01580
01581
01582
01583
01584
01585
01586
01587
01588
01589
01590
01591
01592
01593
01594
01595
01596
01597
01598
01599
01600
01601
01602
01603
01604
01605
01606
01607
01608
01609
01610
01611
01612
01613
01614
01615
01616
01617
01618
01619
01620
01621
01622
01623
01624
01625
01626
01627
01628
01629
01630
01631
01632
01633
01634
01635
01636
01637
01638
01639
01640
01641
01642
01643
01644
01645
01646
01647
01648
01649
01650
01651
01652
01653
01654
01655
01656
01657
01658
01659
01660
01661
01662
01663
01664
01665
01666
01667
01668
01669
01670
01671
01672
01673
01674
01675
01676
01677
01678
01679
01680
01681
01682
01683
01684
01685
01686
01687
01688
01689
01690
01691
01692
01693
01694
01695
01696
01697
01698
01699
01700
01701
01702
01703
01704
01705
01706
01707
01708
01709
01710
01711
01712
01713
01714
01715
01716
01717
01718
01719
01720
01721
01722
01723
01724
01725
01726
01727
01728
01729
01730
01731
01732
01733
01734
01735
01736
01737
01738
01739
01740
01741
01742
01743
01744
01745
01746
01747
01748
01749
01750
01751
01752
01753
01754
01755
01756
01757
01758
01759
01760
01761
01762
01763
01764
01765
01766
01767
01768
01769
01770
01771
01772
01773
01774
01775
01776
01777
01778
01779
01780
01781
01782
01783
01784
01785
01786
01787
01788
01789
01790
01791
01792
01793
01794
01795
01796
01797
01798
01799
01800
01801
01802
01803
01804
01805
01806
01807
01808
01809
01810
01811
01812
01813
01814
01815
01816
01817
01818
01819
01820
01821
01822
01823
01824
01825
01826
01827
01828
01829
01830
01831
01832
01833
01834
01835
01836
01837
01838
01839
01840
01841
01842
01843
01844
01845
01846
01847
01848
01849
01850
01851
01852
01853
01854
01855
01856
01857
01858
01859
01860
01861
01862
01863
01864
01865
01866
01867
01868
01869
01870
01871
01872
01873
01874
01875
01876
01877
01878
01879
01880
01881
01882
01883
01884
01885
01886
01887
01888
01889
01890
01891
01892
01893
01894
01895
01896
01897
01898
01899
01900
01901
01902
01903
01904
01905
01906
01907
01908
01909
01910
01911
01912
01913
01914
01915
01916
01917
01918
01919
01920
01921
01922
01923
01924
01925
01926
01927
01928
01929
01930
01931
01932
01933
01934
01935
01936
01937
01938
01939
01940
01941
01942
01943
01944
01945
01946
01947
01948
01949
01950
01951
01952
01953
01954
01955
01956
01957
01958
01959
01960
01961
01962
01963
01964
01965
01966
01967
01968
01969
01970
01971
01972
01973
01974
01975
01976
01977
01978
01979
01980
01981
01982
01983
01984
01985
01986
01987
01988
01989
01990
01991
01992
01993
01994
01995
01996
01997
01998
01999
02000
02001
02002
02003
02004
02005
02006
02007
02008
02009
02010
02011
02012
02013
02014
02015
02016
02017
02018
02019
02020
02021
02022
02023
02024
02025
02026
02027
02028
02029
02030
02031
02032
02033
02034
02035
02036
02037
02038
02039
02040
02041
02042
02043
02044
02045
02046
02047
02048
02049
02050
02051
02052
02053
02054
02055
02056
02057
02058
02059
02060
02061
02062
02063
02064
02065
02066
02067
02068
02069
02070
02071
02072
02073
02074
02075
02076
02077
02078
02079
02080
02081
02082
02083
02084
02085
02086
02087
02088
02089
02090
02091
02092
02093
02094
02095
02096
02097
02098
02099
02100
02101
02102
02103
02104
02105
02106
02107
02108
02109
02110
02111
02112
02113
02114
02115
02116
02117
02118
02119
02120
02121
02122
02123
02124
02125
02126
02127
02128
02129
02130
02131
02132
02133
02134
02135
02136
02137
02138
02139
02140
02141
02142
02143
02144
02145
02146
02147
02148
02149
02150
02151
02152
02153
02154
02155
02156
02157
02158
02159
02160
02161
02162
02163
02164
02165
02166
02167
02168
02169
02170
02171
02172
02173
02174
02175
02176
02177
02178
02179
02180
02181
02182
02183
02184
02185
02186
02187
02188
02189
02190
02191
02192
02193
02194
02195
02196
02197
02198
02199
02200
02201
02202
02203
02204
02205
02206
02207
02208
02209
02210
02211
02212
02213
02214
02215
02216
02217
02218
02219
02220
02221
02222
02223
02224
02225
02226
02227
02228
02229
02230
02231
02232
02233
02234
02235
02236
02237
02238
02239
02240
02241
02242
02243
02244
02245
02246
02247
02248
02249
02250
02251
02252
02253
02254
02255
02256
02257
02258
02259
02260
02261
02262
02263
02264
02265
02266
02267
02268
02269
02270
02271
02272
02273
02274
02275
02276
02277
02278
02279
02280
02281
02282
02283
02284
02285
02286
02287
02288
02289
02290
02291
02292
02293
02294
02295
02296
02297
02298
02299
02300
02301
02302
02303
02304
02305
02306
02307
02308
02309
02310
02311
02312
02313
02314
02315
02316
02317
02318
02319
02320
02321
02322
02323
02324
02325
02326
02327
02328
02329
02330
02331
02332
02333
02334
02335
02336
02337
02338
02339
02340
02341
02342
02343
02344
02345
02346
02347
02348
02349
02350
02351
02352
02353
02354
02355
02356
02357
02358
02359
02360
02361
02362
02363
02364
02365
02366
02367
02368
02369
02370
02371
02372
02373
02374
02375
02376
02377
02378
02379
02380
02381
02382
02383
02384
02385
02386
02387
02388
02389
02390
02391
02392
02393
02394
02395
02396
02397
02398
02399
02400
02401
02402
02403
02404
02405
02406
02407
02408
02409
02410
02411
02412
02413
02413B
02414
02415
02415A
02416
02417
02418
02419
02420
02421
02422
02423
02424
02425
02426
02427
02428
02429
02430
02431
02432
02433
02434
02435
02435A
02436
02437
02438
02439
02440
02441
02442
02443
02444
02445
02446
02447
02448
02449
02450
02451
02452
02453
02454
02455
02456
02457
02458
02459
02460
02461
02462
02463
02464
02465
02466
02467
02468
02469
02470
02471
02472
02473
02474
02475
02476
02477
02478
02479
02480
02481
02482
02483
02484
02485
02486
02487
02488
02489
02490
02491
02492
02493
02494
02495
02496
02497
02498
02499
02500
02501
02502
02503
02504
02505
02506
02507
02508
02509
02510
02511
02512
02513
02514
02515
02516
02517
02518
02519
02520
02521
02522
02523
02524
02525
02526
02527
02528
02529
02530
02531
02532
02533
02534
02535
02536
02537
02538
02539
02540
02541
02542
02543
02544
02545
02546
02547
02548
02549
02550
02551
02552
02553
02554
02555
02556
02557
02558
02559
02560
02561
02562
02563
02564
02565
02566
02567
02568
02569
02570
02571
02572
02573
02574
02575
02576
02577
02578
02579
02580
02581
02582
02583
02584
02585
02586
02587
02588
02589
02590
02591
02592
02593
02594
02595
02596
02597
02598
02599
02600
02601
02602
02603
02604
02605
02606
02607
02608
02609
02610
02611
02612
02613
02614
02615
02616
02617
02618
02619
02620
02621
02622
02623
02624
02625
02626
02627
02628
02629
02630
02631
02632
02633
02634
02635
02636
02637
02638
02639
02640
02641
02642
02643
02644
02645
02646
02647
02648
02649
02650
02651
02652
02653
02654
02655
02656
02657
02658
02659
02660
02661
02662
02663
02664
02665
02666
02667
02668
02669
02670
02671
02672
02673
02674
02675
02676
02677
02678
02679
02680
02681
02682
02683
02684
02685
02686
02687
02688
02689
02690
02691
02692
02693
02694
02695
02696
02697
02698
02699
02700
02701
02702
02703
02704
02705
02706
02707
02708
02709
02710
02711
02712
02713
02714
02715
02716
02717
02718
02719
02720
02721
02722
02723
02724
02725
02726
02727
02728
02729
02730
02731
02732
02733
02734
02735
02736
02737
02738
02739
02740
02741
02742
02743
02744
02745
02746
02747
02748
02749
02750
02751
02752
02753
02754
02755
02756
02757
02758
02759
02760
02761
02762
02763
02764
02765
02766
02767
02768
02769
02770
02771
02772
02773
02774
02775
02776
02777
02778
02779
02780
02781
02782
02783
02784
02785
02786
02787
02788
02789
02790
02791
02792
02793
02794
02795
02796
02797
02798
02799
02800
02801
02802
02803
02804
02805
02806
02807
02808
02809
02810
02811
02812
02813
02814
02815
02816
02817
02818
02819
02820
02821
02822
02823
02824
02825
02826
02827
02828
02829
02830
02831
02832
02833
02834
02835
02836
02837
02838
02839
02840
02841
02842
02843
02844
02845
02846
02847
02848
02849
02850
02851
02852
02853
02854
02855
02856
02857
02858
02859
02860
02861
02862
02863
02864
02865
02866
02867
02868
02869
02870
02871
02872
02873
02874
02875
02876
02877
02878
02879
02880
02881
02882
02883
02884
02885
02886
02887
02888
02889
02890
02891
02892
02893
02894
02895
02896
02897
02898
02899
02900
02901
02902
02903
02904
02905
02906
02907
02908
02909
02910
02911
02912
02913
02914
02915
02916
02917
02918
02919
02920
02921
02922
02923
02924
02925
02926
02927
02928
02929
02930
02931
02932
02933
02934
02935
02936
02937
02938
02939
02940
02941
02942
02943
02944
02945
02946
02947
02948
02949
02950
02951
02952
02953
02954
02955
02956
02957
02958
02959
02960
02961
02962
02963
02964
02965
02966
02967
02968
02969
02970
02971
02972
02973
02974
02975
02976
02977
02978
02979
02980
02981
02982
02983
02984
02985
02986
02987
02988
02989
02990
02991
02992
02993
02994
02995
02996
02997
02998
02999
03000
03001
03002
03003
03004
03005
03006
03007
03008
03009
03010
03011
03012
03013
03014
03015
03016
03017
03018
03019
03020
03021
03022
03023
03024
03025
03026
03027
03028
03029
03030
03031
03032
03033
03034
03035
03036
03037
03038
03039
03040
03041
03042
03043
03044
03045
03046
03047
03048
03049
03050
03051
03052
03053
03054
03055
03056
03057
03058
03059
03060
03061
03062
03063
03064
03065
03066
03067
03068
03069
03070
03071
03072
03073
03074
03075
03076
03077
03078
03079
03080
03081
03082
03083
03084
03085
03086
03087
03088
03089
03090
03091
03092
03093
03094
03095
03096
03097
03098
03099
03100
03101
03102
03103
03104
03105
03106
03107
03108
03109
03110
03111
03112
03113
03114
03115
03116
03117
03118
03119
03120
03121
03122
03123
03124
03125
03126
03127
03128
03129
03130
03131
03132
03133
03134
03135
03136
03137
03138
03139
03140
03141
03142
03143
03144
03145
03146
03147
03148
03149
03150
03151
03152
03153
03154
03155
03156
03157
03158
03159
03160
03161
03162
03163
03164
03165
03166
03167
03168
03169
03170
03171
03172
03173
03174
03175
03176
03177
03178
03179
03180
03181
03182
03183
03184
03185
03186
03187
03188
03189
03190
03191
03192
03193
03194
03195
03196
03197
03198
03199
03200
03201
03202
03203
03204
03205
03206
03207
03208
03209
03210
03211
03212
03213
03214
03215
03216
03217
03218
03219
03220
03221
03222
03223
03224
03225
03226
03227
03228
03229
03230
03231
03232
03233
03234
03235
03236
03237
03238
03239
03240
03241
03242
03243
03244
03245
03246
03247
03248
03249
03250
03251
03252
03253
03254
03255
03256
03257
03258
03259
03260
03261
03262
03263
03264
03265
03266
03267
03268
03269
03270
03271
03272
03273
03274
03275
03276
03277
03278
03279
03280
03281
03282
03283
03284
03285
03286
03287
03288
03289
03290
03291
03292
03293
03294
03295
03296
03297
03298
03299
03300
03301
03302
03303
03304
03305
03306
03307
03308
03309
03310
03311
03312
03313
03314
03315
03316
03317
03318
03319
03320
03321
03322
03323
03324
03325
03326
03327
03328
03329
03330
03331
03332
03333
03334
03335
03336
03337
03338
03339
03340
03341
03342
03343
03344
03345
03346
03347
03348
03349
03350
03351
03352
03353
03354
03355
03356
03357
03358
03359
03360
03361
03362
03363
03364
03365
03366
03367
03368
03369
03370
03371
03372
03373
03374
03375
03376
03377
03378
03379
03380
03381
03382
03383
03384
03385
03386
03387
03388
03389
03390
03391
03392
03393
03394
03395
03396
03397
03398
03399
03400
03401
03402
03403
03404
03405
03406
03407
03408
03409
03410
03411
03412
03413
03413B
03414
03415
03415A
03416
03417
03418
03419
03420
03421
03422
03423
03424
03425
03426
03427
03428
03429
03430
03431
03432
03433
03434
03435
03435A
03436
03437
03438
03439
03440
03441
03442
03443
03444
03445
03446
03447
03448
03449
03450
03451
03452
03453
03454
03455
03456
03457
03458
03459
03460
03461
03462
03463
03464
03465
03466
03467
03468
03469
03470
03471
03472
03473
03474
03475
03476
03477
03478
03479
03480
03481
03482
03483
03484
03485
03486
03487
03488
03489
03490
03491
03492
03493
03494
03495
03496
03497
03498
03499
03500
03501
03502
03503
03504
03505
03506
03507
03508
03509
03510
03511
03512
03513
03514
03515
03516
03517
03518
03519
03520
03521
03522
03523
03524
03525
03526
03527
03528
03529
03530
03531
03532
03533
03534
03535
03536
03537
03538
03539
03540
03541
03542
03543
03544
03545
03546
03547
03548
03549
03550
03551
03552
03553
03554
03555
03556
03557
03558
03559
03560
03561
03562
03563
03564
03565
03566
03567
03568
03569
03570
03571
03572
03573
03574
03575
03576
03577
03578
03579
03580
03581
03582
03583
03584
03585
03586
03587
03588
03589
03590
03591
03592
03593
03594
03595
03596
03597
03598
03599
03600
03601
03602
03603
03604
03605
03606
03607
03608
03609
03610
03611
03612
03613
03614
03615
03616
03617
03618
03619
03620
03621
03622
03623
03624
03625
03626
03627
03628
03629
03630
03631
03632
03633
03634
03635
03636
03637
03638
03639
03640
03641
03642
03643
03644
03645
03646
03647
03648
03649
03650
03651
03652
03653
03654
03655
03656
03657
03658
03659
03660
03661
03662
03663
03664
03665
03666
03667
03668
03669
03670
03671
03672
03673
03674
03675
03676
03677
03678
03679
03680
03681
03682
03683
03684
03685
03686
03687
03688
03689
03690
03691
03692
03693
03694
03695
03696
03697
03698
03699
03700
03701
03702
03703
03704
03705
03706
03707
03708
03709
03710
03711
03712
03713
03714
03715
03716
03717
03718
03719
03720
03721
03722
03723
03724
03725
03726
03727
03728
03729
03730
03731
03732
03733
03734
03735
03736
03737
03738
03739
03740
03741
03742
03743
03744
03745
03746
03747
03748
03749
03750
03751
03752
03753
03754
03755
03756
03757
03758
03759
03760
03761
03762
03763
03764
03765
03766
03767
03768
03769
03770
03771
03772
03773
03774
03775
03776
03777
03778
03779
03780
03781
03782
03783
03784
03785
03786
03787
03788
03789
03790
03791
03792
03793
03794
03795
03796
03797
03798
03799
03800
03801
03802
03803
03804
03805
03806
03807
03808
03809
03810
03811
03812
03813
03814
03815
03816
03817
03818
03819
03820
03821
03822
03823
03824
03825
03826
03827
03828
03829
03830
03831
03832
03833
03834
03835
03836
03837
03838
03839
03840
03841
03842
03843
03844
03845
03846
03847
03848
03849
03850
03851
03852
03853
03854
03855
03856
03857
03858
03859
03860
03861
03862
03863
03864
03865
03866
03867
03868
03869
03870
03871
03872
03873
03874
03875
03876
03877
03878
03879
03880
03881
03882
03883
03884
03885
03886
03887
03888
03889
03890
03891
03892
03893
03894
03895
03896
03897
03898
03899
03900
03901
03902
03903
03904
03905
03906
03907
03908
03909
03910
03911
03912
03913
03914
03915
03916
03917
03918
03919
03920
03921
03922
03923
03924
03925
03926
03927
03928
03929
03930
03931
03932
03933
03934
03935
03936
03937
03938
03939
03940
03941
03942
03943
03944
03945
03946
03947
03948
03949
03950
03951
03952
03953
03954
03955
03956
03957
03958
03959
03960
03961
03962
03963
03964
03965
03966
03967
03968
03969
03970
03971
03972
03973
03974
03975
03976
03977
03978
03979
03980
03981
03982
03983
03984
03985
03986
03987
03988
03989
03990
03991
03992
03993
03994
03995
03996
03997
03998
03999
04000
04001
04002
04003
04004
04005
04006
04007
04008
04009
04010
04011
04012
04013
04014
04015
04016
04017
04018
04019
04020
04021
04022
04023
04024
04025
04026
04027
04028
04029
04030
04031
04032
04033
04034
04035
04036
04037
04038
04039
04040
04041
04042
04043
04044
04045
04046
04047
04048
04049
04050
04051
04052
04053
04054
04055
04056
04057
04058
04059
04060
04061
04062
04063
04064
04065
04066
04067
04068
04069
04070
04071
04072
04073
04074
04075
04076
04077
04078
04079
04080
04081
04082
04083
04084
04085
04086
04087
04088
04089
04090
04091
04092
04093
04094
04095
04096
04097
04098
04099
04100
04101
04102
04103
04104
04105
04106
04107
04108
04109
04110
04111
04112
04113
04114
04115
04116
04117
04118
04119
04120
04121
04122
04123
04124
04125
04126
04127
04128
04129
04130
04131
04132
04133
04134
04135
04136
04137
04138
04139
04140
04141
04142
04143
04144
04145
04146
04147
04148
04149
04150
04151
04152
04153
04154
04155
04156
04157
04158
04159
04160
04161
04162
04163
04164
04165
04166
04167
04168
04169
04170
04171
04172
04173
04174
04175
04176
04177
04178
04179
04180
04181
04182
04183
04184
04185
04186
04187
04188
04189
04190
04191
04192
04193
04194
04195
04196
04197
04198
04199
04200
04201
04202
04203
04204
04205
04206
04207
04208
04209
04210
04211
04212
04213
04214
04215
04216
04217
04218
04219
04220
04221
04222
04223
04224
04225
04226
04227
04228
04229
04230
04231
04232
04233
04234
04235
04236
04237
04238
04239
04240
04241
04242
04243
04244
04245
04246
04247
04248
04249
04250
04251
04252
04253
04254
04255
04256
04257
04258
04259
04260
04261
04262
04263
04264
04265
04266
04267
04268
04269
04270
04271
04272
04273
04274
04275
04276
04277
04278
04279
04280
04281
04282
04283
04284
04285
04286
04287
04288
04289
04290
04291
04292
04293
04294
04295
04296
04297
04298
04299
04300
04301
04302
04303
04304
04305
04306
04307
04308
04309
04310
04311
04312
04313
04314
04315
04316
04317
04318
04319
04320
04321
04322
04323
04324
04325
04326
04327
04328
04329
04330
04331
04332
04333
04334
04335
04336
04337
04338
04339
04340
04341
04342
04343
04344
04345
04346
04347
04348
04349
04350
04351
04352
04353
04354
04355
04356
04357
04358
04359
04360
04361
04362
04363
04364
04365
04366
04367
04368
04369
04370
04371
04372
04373
04374
04375
04376
04377
04378
04379
04380
04381
04382
04383
04384
04385
04386
04387
04388
04389
04390
04391
04392
04393
04394
04395
04396
04397
04398
04399
04400
04401
04402
04403
04404
04405
04406
04407
04408
04409
04410
04411
04412
04413
04413B
04414
04415
04415A
04416
04417
04418
04419
04420
04421
04422
04423
04424
04425
04426
04427
04428
04429
04430
04431
04432
04433
04434
04435
04435A
04436
04437
04438
04439
04440
04441
04442
04443
04444
04445
04446
04447
04448
04449
04450
04451
04452
04453
04454
04455
04456
04457
04458
04459
04460
04461
04462
04463
04464
04465
04466
04467
04468
04469
04470
04471
04472
04473
04474
04475
04476
04477
04478
04479
04480
04481
04482
04483
04484
04485
04486
04487
04488
04489
04490
04491
04492
04493
04494
04495
04496
04497
04498
04499
04500
04501
04502
04503
04504
04505
04506
04507
04508
04509
04510
04511
04512
04513
04514
04515
04516
04517
04518
04519
04520
04521
04522
04523
04524
04525
04526
04527
04528
04529
04530
04531
04532
04533
04534
04535
04536
04537
04538
04539
04540
04541
04542
04543
04544
04545
04546
04547
04548
04549
04550
04551
04552
04553
04554
04555
04556
04557
04558
04559
04560
04561
04562
04563
04564
04565
04566
04567
04568
04569
04570
04571
04572
04573
04574
04575
04576
04577
04578
04579
04580
04581
04582
04583
04584
04585
04586
04587
04588
04589
04590
04591
04592
04593
04594
04595
04596
04597
04598
04599
04600
04601
04602
04603
04604
04605
04606
04607
04608
04609
04610
04611
04612
04613
04614
04615
04616
04617
04618
04619
04620
04621
04622
04623
04624
04625
04626
04627
04628
04629
04630
04631
04632
04633
04634
04635
04636
04637
04638
04639
04640
04641
04642
04643
04644
04645
04646
04647
04648
04649
04650
04651
04652
04653
04654
04655
04656
04657
04658
04659
04660
04661
04662
04663
04664
04665
04666
04667
04668
04669
04670
04671
04672
04673
04674
04675
04676
04677
04678
04679
04680
04681
04682
04683
04684
04685
04686
04687
04688
04689
04690
04691
04692
04693
04694
04695
04696
04697
04698
04699
04700
04701
04702
04703
04704
04705
04706
04707
04708
04709
04710
04711
04712
04713
04714
04715
04716
04717
04718
04719
04720
04721
04722
04723
04724
04725
04726
04727
04728
04729
04730
04731
04732
04733
04734
04735
04736
04737
04738
04739
04740
04741
04742
04743
04744
04745
04746
04747
04748
04749
04750
04751
04752
04753
04754
04755
04756
04757
04758
04759
04760
04761
04762
04763
04764
04765
04766
04767
04768
04769
04770
04771
04772
04773
04774
04775
04776
04777
04778
04779
04780
04781
04782
04783
04784
04785
04786
04787
04788
04789
04790
04791
04792
04793
04794
04795
04796
04797
04798
04799
04800
04801
04802
04803
04804
04805
04806
04807
04808
04809
04810
04811
04812
04813
04814
04815
04816
04817
04818
04819
04820
04821
04822
04823
04824
04825
04826
04827
04828
04829
04830
04831
04832
04833
04834
04835
04836
04837
04838
04839
04840
04841
04842
04843
04844
04845
04846
04847
04848
04849
04850
04851
04852
04853
04854
04855
04856
04857
04858
04859
04860
04861
04862
04863
04864
04865
04866
04867
04868
04869
04870
04871
04872
04873
04874
04875
04876
04877
04878
04879
04880
04881
04882
04883
04884
04885
04886
04887
04888
04889
04890
04891
04892
04893
04894
04895
04896
04897
04898
04899
04900
04901
04902
04903
04904
04905
04906
04907
04908
04909
04910
04911
04912
04913
04914
04915
04916
04917
04918
04919
04920
04921
04922
04923
04924
04925
04926
04927
04928
04929
04930
04931
04932
04933
04934
04935
04936
04937
04938
04939
04940
04941
04942
04943
04944
04945
04946
04947
04948
04949
04950
04951
04952
04953
04954
04955
04956
04957
04958
04959
04960
04961
04962
04963
04964
04965
04966
04967
04968
04969
04970
04971
04972
04973
04974
04975
04976
04977
04978
04979
04980
04981
04982
04983
04984
04985
04986
04987
04988
04989
04990
04991
04992
04993
04994
04995
04996
04997
04998
04999
05000
05001
05002
05003
05004
05005
05006
05007
05008
05009
05010
05011
05012
05013
05014
05015
05016
05017
05018
05019
05020
05021
05022
05023
05024
05025
05026
05027
05028
05029
05030
05031
05032
05033
05034
05035
05036
05037
05038
05039
05040
05041
05042
05043
05044
05045
05046
05047
05048
05049
05050
05051
05052
05053
05054
05055
05056
05057
05058
05059
05060
05061
05062
05063
05064
05065
05066
05067
05068
05069
05070
05071
05072
05073
05074
05075
05076
05077
05078
05079
05080
05081
05082
05083
05084
05085
05086
05087
05088
05089
05090
05091
05092
05093
05094
05095
05096
05097
05098
05099
05100
05101
05102
05103
05104
05105
05106
05107
05108
05109
05110
05111
05112
05113
05114
05115
05116
05117
05118
05119
05120
05121
05122
05123
05124
05125
05126
05127
05128
05129
05130
05131
05132
05133
05134
05135
05136
05137
05138
05139
05140
05141
05142
05143
05144
05145
05146
05147
05148
05149
05150
05151
05152
05153
05154
05155
05156
05157
05158
05159
05160
05161
05162
05163
05164
05165
05166
05167
05168
05169
05170
05171
05172
05173
05174
05175
05176
05177
05178
05179
05180
05181
05182
05183
05184
05185
05186
05187
05188
05189
05190
05191
05192
05193
05194
05195
05196
05197
05198
05199
05200
05201
05202
05203
05204
05205
05206
05207
05208
05209
05210
05211
05212
05213
05214
05215
05216
05217
05218
05219
05220
05221
05222
05223
05224
05225
05226
05227
05228
05229
05230
05231
05232
05233
05234
05235
05236
05237
05238
05239
05240
05241
05242
05243
05244
05245
05246
05247
05248
05249
05250
05251
05252
05253
05254
05255
05256
05257
05258
05259
05260
05261
05262
05263
05264
05265
05266
05267
05268
05269
05270
05271
05272
05273
05274
05275
05276
05277
05278
05279
05280
05281
05282
05283
05284
05285
05286
05287
05288
05289
05290
05291
05292
05293
05294
05295
05296
05297
05298
05299
05300
05301
05302
05303
05304
05305
05306
05307
05308
05309
05310
05311
05312
05313
05314
05315
05316
05317
05318
05319
05320
05321
05322
05323
05324
05325
05326
05327
05328
05329
05330
05331
05332
05333
05334
05335
05336
05337
05338
05339
05340
05341
05342
05343
05344
05345
05346
05347
05348
05349
05350
05351
05352
05353
05354
05355
05356
05357
05358
05359
05360
05361
05362
05363
05364
05365
05366
05

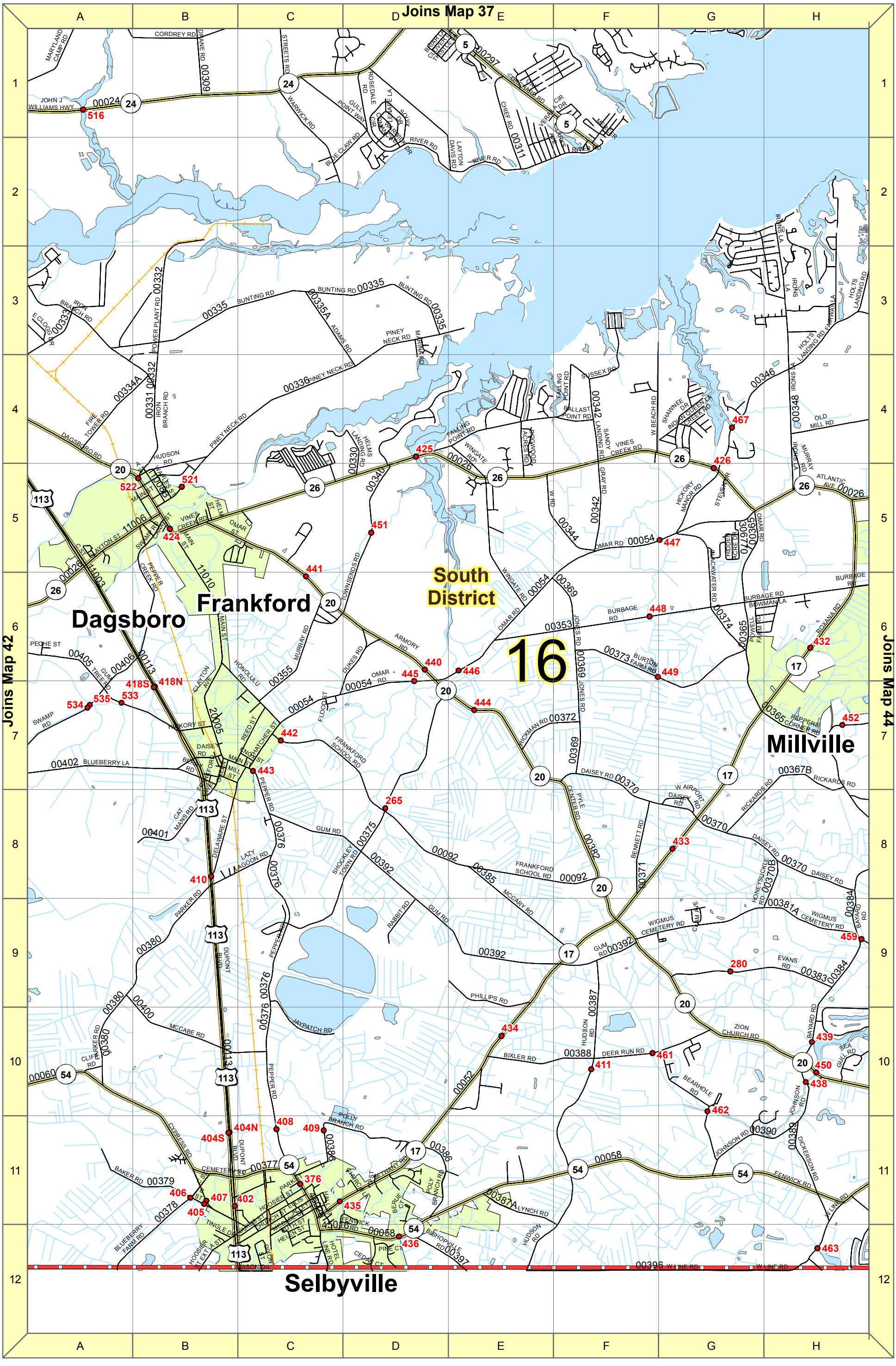

1 inch equals 0.75 miles

1 inch equals 0.75 miles

Co	Br#	Page	Facility Carried	Featured Intersedtion
1	001	12 2-G	RISING SUN RD	BRANDYWINE CREEK
1	001A	12 2-G	RISING SUN RD	BRANDYWINE CREEK
1	001B	12 2-F	KENNETT PIKE	WATERWAY & ABANDON RR
1	002	9 12-G	ROCKLAND RD	BRANDYWINE CREEK
1	003	9 11-G	THOMPSON BRIDGE RD	BRANDYWINE CREEK
1	004P	13 3-B	PEDESTRIAN	NORTHEAST BLVD
1	006P	12 4-G	PEDESTRIAN	UNION STREET
1	007P	11 8-H	PEDESTRIAN	OGLETOWN STANTON RD
1	008	9 9-G	BEAVER VALLEY RD.	BEAVER VALLEY CREEK
1	009	9 9-G	SMITHS BRIDGE RD	BRANDYWINE CREEK
1	010P	10 12-F	PEDESTRIAN	I 495 NB
1	011N	12 1-H	SR 141NB	RD 232, ROCKLAND ROAD
1	011S	12 1-H	SR 141SB	RD 232, ROCKLAND ROAD
1	012	9 10-H	WOODLAWN RD.	HURRICANE RUN
1	013P	10 11-F	PEDESTRIAN	I 495 NB
1	014	9 9-G	CREEK RD	BEAVER VALLEY CREEK
1	016	9 9-G	BEAVER VALLEY RD.	BEAVER VALLEY CREEK
1	017	9 9-G	BEAVER VALLEY RD.	BEAVER VALLEY CREEK
1	018	9 9-G	BEAVER VALLEY RD	BEAVER VALLEY CREEK
1	019	12 1-H	ROCKLAND RD.	WATERWAY
1	020	12 1-H	ROCKLAND RD	HUSBAND RUN
1	021	10 12-A	SHIPLEY RD	WATERWAY
1	022	9 12-H	SHARPLEY RD.	WILLOW RUN
1	023A	9 11-F	GUYENCOURT RD	READING RR
1	024	9 11-H	CONCORD PK	ROCKY RUN
1	025	10 9-A	CONCORD PK	WATERWAY
1	026	10 10-C	FOULK RD	NAAMANS CREEK
1	027P	12 8-F	PEDESTRIAN	DUPONT PARKWAY
1	028P	12 8-F	PEDESTRIAN	DUPONT PARKWAY
1	029	10 12-A	SHIPLEY RD	SHELLPOT CREEK
1	030P	12 1-G	PEDESTRIAN	ALAPOCAS DRIVE
1	031	10 11-A	SILVERSIDE RD	SHELLPOT CREEK
1	032	10 11-C	FOULK RD	SOUTH BRANCH NAAMANS CK
1	033	10 12-B	FOULK RD	SHELLPOT CREEK
1	034	13 1-A	FOULK RD	WATERWAY
1	035	13 1-A	FOULK RD.	MATSON RUN
1	036	10 12-C	SILVERSIDE RD	WATERWAY
1	037	13 1-C	LAKEWOOD DRIVE	WATERWAY
1	038	10 11-C	GRUBB-HARVEY RD	SOUTH BRANCH NAAMANS CK
1	039	13 1-C	EVERGREEN RD	WATERWAY
1	040	13 1-C	SR 3, MARSH RD	DRAINAGE
1	041	13 1-B	CARR RD	SHELLPOT CREEK
1	042	13 1-A	WELDIN RD	MASTEN'S RUN
1	043	13 1-B	WELDIN RD	MATSON RUN
1	043B	13 2-B	WASHINGTON ST EXT	SHELLPOT CREEK
1	044	13 2-B	SHIPLEY/PHILA PIKE	SHELLPOT CREEK
1	046	13 3-B	WASHINGTON ST. EXT	MATSONS RUN
1	047	10 12-B	GRAYWEL RD	WATERWAY
1	048	10 12-B	WILSON RD	SHELLPOT CREEK
1	048	10 12-C	WILSON ROAD	SHELLPOT CREEK
1	049	10 12-B	WILSON RD	WATERWAY
1	049	10 12-C	WILSON RD	SHELLPOT CREEK
1	050	10 12-C	VEALE RD	BRANDYWINE CREEK
1	051	10 11-D	VEALE RD	TRIB. TO BRANDYWINE CR.
1	051A	10 12-D	HARVEY ROAD	RR CSXT
1	052	10 11-D	SR 3,MARSH RD	WEST BRANCH NAAMANS CK
1	052A	10 10-C	NAAMANS RD	BRANCH OF NAAMANS CREEK
1	52A	10 10-C	NAAMANS RD	SOUTH BRANCH NAAMAN CREEK
1	052B	10 10-D	NAAMANS RD	NAAMAN'S CREEK
1	052C	10 11-E	NAAMANS RD	NAAMAN'S CREEK
1	053	10 11-D	SR 3, MARSH RD	ARDEN CREEK
1	054	10 11-E	DARLEY RD	SOUTH BRANCH NAAMANS CK
1	054A	10 11-F	NAAMANS RD	NAAMANS CREEK
1	055	10 11-F	DARLEY RD	NAAMANS CREEK
1	056	10 11-F	DARLEY RD	NAAMANS CREEK
1	056A	10 11-G	RR AMTRAK	PHILADELPHIA PIKE
1	056B	10 11-F	RR AMTRAK	PHILADELPHIA PIKE
1	057	13 1-C	CARR RD	BELLEVUE LAKE
1	057A	10 11-F	PHILA PIKE/MARKET	NAAMANS CREEK/HAUL ROAD
1	058	13 2-A	MILLER RD.	MATSON RUN
1	059	10 12-A	COACHMANS RD	SHELLPOT CREEK
1	061	10 12-E	GLENROCK DR	WEST BRANCH NAAMANS CK
1	062	10 10-C	STONE CROP DR	NAAMANS CREEK
1	063	10 12-E	LINCOLN AVE	TRIB OF HOLLY OAK CREEK
1	064	10 11-B	PENNINGTON DR	DRAINAGE DITCH
1	065	13 1-D	LINCOLN AVE	
1	066	12 2-G	BRECKS LANE	WATERWAY
1	067	9 12-F	STATE PARK ROAD	WILSON RUN
1	068	9 12-G	ROCKLAND RD	MILL RACE
1	069	9 12-G	ADAMS DAM RD	WATERWAY
1	070	9 12-F	THOMPSON BRIDGE RD	WILSON RUN
1	071	9 12-F	MONTCHANIN/ROCKLAN	WILSONS RUN
1	073A	9 11-F	RR READING TRUSTEES	RD 232
1	073C	10 11-E	NAAMANS RD.	CSX
1	073D	10 11-E	NAAMANS RD	CSX
1	074C	10 11-E	DARLEY RD	CSX
1	075	9 10-F	MONTCHANIN RD.	WATERWAY
1	076	9 9-F	MONTCHANIN RD	WATERWAY
1	078	9 11-F	MONTCHANIN RD.	WATERWAY
1	081	12 1-F	MONTCHANIN RD.	WATERWAY
1	082	12 1-F	ARDLEIGH DR	WATERWAY
1	083	9 10-E	TWADDELL MILL RD	WATERWAY
1	084	9 9-F	TWADDELL MILL RD.	WATERWAY

Co	Br#	Page	Facility Carried	Featured Intersedtion
1	087	9 10-C	SNUFF MILL RD	BURRIS RUN
1	088	9 10-C	SNUFF MILL RD	TRIB OF RED CLAY CREEK
1	089	9 10-C	SNUFF MILL RD.	WATERWAY
1	090	9 10-C	SNUFF MILL RD.	WATERWAY
1	091	9 10-C	SNUFF MILL RD.	WATERWAY
1	092	9 11-E	KENNET PIKE (DE 52)	
1	093	9 10-D	SNUFF MILL RD	WATERWAY
1	096	9 11-D	OLD KENNETT ROAD	WATERWAY
1	097	9 11-C	OLD KENNETT ROAD	WATERWAY
1	098	9 11-C	OLD KENNETT ROAD	WATERWAY
1	099	9 11-C	OLD KENNETT RD	WATERWAY
1	100	9 10-C	OLD KENNETT RD.	WATERWAY
1	105	9 12-C	GRAVES MILL RD	TRIB OF RED CLAY CREEK
1	108	9 12-D	CAMPBELL RD	HOOPES RESERVOIR
1	109	9 12-D	CAMPBELL RD.	HOOPES RESERVOIR
1	110	9 12-D	PYLES FORD ROAD	WATERWAY
1	111	9 11-A	OLD COUNTY RD	RED CLAY CREEK
1	112	9 11-A	YORKLYN RD	RED CLAY CREEK
1	113	9 11-A	CREEK MILL RD	WATERWAY
1	114	9 11-A	CREEK MILL RD.	WATERWAY
1	116A	9 12-B	SHARPLESS RD	
1	118	9 12-B	WOODDALE DRIVE	RED CLAY CREEK
1	119	9 12-B	MT CUBA RD	RED CLAY CREEK
1	120	9 12-B	MT CUBA RD	RED CLAY CREEK
1	121	9 12-C	MT CUBA RD.	TRIB. TO RED CLAY CREEK
1	122	9 12-C	MT CUBA RD	TRIB. OF RED CLAY CREEK
1	124	12 1-E	CAMPBELL RD	WATERWAY
1	126	9 11-A	NINE GATES RD	WATERWAY
1	127	9 12-B	SHARPLESS RD	RED CLAY CREEK
1	128	9 12-B	WOODDALE RD	MILL RACE
1	130	12 1-C	HILLSIDE MILL RD	RED CLAY CREEK
1	132P	12 1-B	PEDESTRIAN	RD 258
1	134	12 2-C	BARLEY MILL RD	HOOPES RESERVOIR
1	135	12 2-C	BARLEY MILL RD	RED CLAY CREEK
1	136	12 2-D	BARLEY MILL RD.	TRIB. RED CLAY CREEK
1	137	12 2-C	RD 263A	RED CLAY CREEK
1	138	12 3-C	LANCASTER PIKE	RED CLAY CREEK
1	139	12 3-D	LANCASTER PIKE	LITTLE MILL CREEK
1	140	12 3-E	LANCASTER PIKE	LITTLE MILL CREEK
1	140C	12 2-E	BARLEY MILL RD	WATERWAY
1	141	12 3-E	SR 100 - LANCASTER PIKE	
1	143	12 4-E	CENTER RD	LITTLE MILL CREEK
1	144	12 4-E	FAULKLAND RD	CHESTNUT RUN
1	145	12 4-D	FAULKLAND RD	LITTLE MILL CREEK
1	146	12 4-D	FAULKLAND RD	WATERWAY
1	147	12 4-C	FAULKLAND RD	RED CLAY CREEK
1	148A	12 4-D	GREENBANK RD	RED CLAY CREEK
1	148B	12 4-D	GREENBANK ROAD	WATERWAY
1	149	12 4-D	NEWPORT GAP PK	RED CLAY CREEK
1	150	12 4-F	NEW ROAD	WATERWAY
1	151	12 4-F	NEW ROAD	LITTLE MILL CREEK
1	152	12 4-E	KIRKWOOD HWY. SR 2	WATERWAY
1	153	12 4-E	KIRKWOOD HWY	LITTLE MILL CREEK
1	154	12 5-D	MEADOWBROOK AVE	WATERWAY
1	155	12 5-C	OLD CAPITAL TRAIL	RED CLAY CREEK
1	156	12 5-D	KIAMENSI RD	RED CLAY CREEK
1	157E	12 6-C	OLD BALTIMORE PIKE	RED CLAY CREEK
1	157W	12 6-C	OLD BALTIMORE PIKE	RED CLAY CREEK
1	158	12 6-D	OLD BALTIMORE PIKE	HERSHEY RUN
1	159	12 6-E	JAMES ST.	CHRISTINA RIVER
1	160	12 5-G	OLD BALTIMORE PIKE	LITTLE MILL CREEK
1	161	12 5-F	OLD DUPONT RD.	MILL CREEK
1	162	12 4-C	NEWPORT GAP PIKE	HYDE RUN
1	163	12 4-C	NEWPORT GAP PK	HYDE RUN
1	164	12 2-B	LANCASTER PIKE	WATERWAY
1	165	12 3-C	LANCASTER PIKE	WATERWAY
1	166	12 3-C	HERCULES RD	TRIB OF RED CLAY CREEK
1	167	12 6-D	SEARS BLVD	HERSHEY RUN
1	167A	12 6-D	1ST STATE BLVD	WATERWAY
1	169	11 1-H	OLD LANCASTER PIKE	MILL CREEK
1	170	11 1-H	LANCASTER PK	MILL CREEK
1	172	9 12-A	YORKLYN RD.	WATERWAY
1	172A	12 1-A	OLD WILMINGTON RD.	WILM & WEST R/R
1	174	12 1-C	HILLSIDE MILL RD	TRIB. OF RED CLAY CREEK
1	176	11 1-H	ROBIN CT	
1	177	11 2-H	BRACKENVILLE RD	MILL CREEK
1	178	11 1-H	MILL CREEK RD	MILL CREEK
1	179	11 1-H	MILL CREEK RD	MILL CREEK
1	179A	11 1-H	ASHLAND CUT-OFF	MILL CREEK
1	180	11 1-H	GRANT AVE	
1	181	11 2-H	MILL CREEK RD	MILL CREEK
1	182	12 4-C	FAULKLAND RD	HYDE RUN
1	183	12 3-B	MCKENNANS CHURCH ROAD	WATERWAY
1	184	12 3-A	MILL CREEK RD	MILL CREEK
1	186	11 4-H	STONEY BATTER ROAD	
1	187	12 3-A	MERMAID STONEY BAT	MILL CREEK
1	188	12 4-A	ELDERON DRIVE	TRIB OF MILL CREEK
1	189	12 4-A	FAWKES DRIVE	TRIB OF MILL CREEK
1	190	12 5-A	LIMESTONE RD	MILL CREEK
1	191	12 5-B	MILLTOWN RD	MILL CREEK
1	192	12 5-B	RD 318C	MILL CREEK
1	193	12 5-C	NEWPORT RD.	RED CLAY CREEK
1	194	12 4-B	MILLTOWN RD.	WATERWAY

Co	Br#	Page	Facility Carried	Featured Intersedtion
1	195	12 5-B	MILLTOWN RD.	CALF RUN
1	196	11 6-H	HENDERSON RD	PIKE CREEK
1	197	12 6-A	WHITMAN DR	WATERWAY
1	200	11 5-H	NEW LINDEN HILL RD	PIKE CREEK
1	201	11 3-F	BEECH HILL DR	
1	202	11 4-G	GRANVILLE RD	PIKE CREEK
1	203	11 4-G	SR 72	PIKE CREEK
1	204	11 5-H	NEW LINDEN HILL RD	CLAY CREEK
1	205	11 4-H	SKYLINE DRIVE	BALL RUN
1	206	11 4-H	PINE CREEK BOULEVARD	WATERWAY
1	211	11 7-H	KIRKWOOD HWY	WATERWAY
1	211A	11 7-H	KIRKWOOD HWY	PIKE CREEK
1	211B	11 7-H	OLD HARMONY ROAD	
1	212	11 7-H	PIKE CREEK RD	PIKE CREEK
1	213	11 7-H	DIRT ROAD	WATERWAY
1	214	11 3-E	PLEASANT HILL RD	WATERWAY
1	216	11 5-D	CHAMBERS ROCK RD	WHITE CLAY CREEK
1	217	11 5-E	THOMPSON STATION	WATERWAY
1	218	11 5-D	HOPKINS RD.	WHITE CLAY CREEK
1	221	11 4-F	PLEASANT HILL RD	MUDDY RUN
1	222	12 9-B	RD 336A	SR 1
1	223	12 9-B	MALL ENTRANCE	SR 1, RD 067
1	224	11 6-G	FOX DEN RD.	MIDDLE RUN BRANCH
1	225	11 5-G	SMITHS MILL RD	MIDDLE RUN
1	226	11 4-F	SR 72	MIDDLE RUN
1	227	11 6-F	PAPER MILL ROAD	WATERWAY
1	229	11 7-G	OLD POSSUM PARK RD	MUDDY RUN
1	229A	11 7-G	KIRKWOOD HWY	MUDDY RUN
1	229B	11 8-F	KIRKWOOD HWY	WHITE CLAY CREEK
1	229C	11 8-F	RR CSXT	DELAWARE AVE
1	230	11 8-H	RED MILL RD	AMTRAK
1	231	11 8-E	CURTIS MILL RD	WHITE CLAY CREEK
1	233	12 5-C	OLD CAPITOL TRAIL	WATERWAY
1	234	12 6-B	KIRKWOOD HWY	MILL CREEK
1	235	12 6-B	OLD CAPITOL TRAIL	MILL CREEK
1	236	11 8-G	RUTHBY RD	WHITE CLAY CREEK
1	238	11 8-G	ELIZABETH COURT	WATERWAY
1	239	11 7-G	RUTHBY RD	WATERWAY
1	240	12 7-B	STANTON OGLETOWN RD	
1	241E	12 6-C	OLD BALTIMORE PK	CALF RUN
1	241W	12 6-C	OLD BALTIMORE PIKE	CALF RUN
1	242	11 8-G	RUTHBY RD	STREAM MILL POND
1	243	12 6-B	TELEGRAPH RD.	WATERWAY
1	244	12 6-B	RR CSXT	TELEGRAPH ROAD
1	245	12 8-A	HARMONY RD	AMTRAK
1	246	11 9-H	REGAL BLVD	
1	246P	12 6-B	PEDESTRIAN	White Clay Creek
1	247	11 8-G	BRENNEN DR	COOL RUN
1	248	12 8-A	HARMONY RD	WATERWAY
1	249	12 10-B	OLD BALTIMORE PK	WATERWAY
1	250	11 7-H	CSX RAILROAD	HARMONY ROAD
1	251	11 7-H	HARMONY RD	WHITE CLAY CREEK
1	252	11 8-G	RR CSXT	RED MILL ROAD
1	253	11 11-G	OLD BALTIMORE PK	TRIB OF CHRISTINA CRK
1	254	11 9-G	OLD NEWARK RD	COOL RUN
1	255	11 8-G	NEWARK CHRISTANIA	TRIBUTARY WHITE CLAY CRK
1	256	12 8-D	CHURCHMANS RD	CHRISTINA CREEK
1	257	12 10-B	SR 7	CHRISTINA RIVER
1	259	12 11-A	BARRETT RUN DRIVE	WATERWAY
1	260	12 11-A	WALTHER ROAD	CHRISTINA CREEK
1	261	11 12-G	SALEM CHURCH RD	CHRISTINA CREEK
1	262N	12 7-B	SR 7 / SR 4	WHITE CLAY CREEK
1	262S	12 6-B	SR 7 / SR 4	WHITE CLAY CREEK
1	263	11 8-D	SR 896	WATERWAY
1	264N	12 7-B	SR 7 / SR 4	AMTRAK
1	264S	12 7-B	SR 7 / SR 4	AMTRAK
1	267N	12 8-B	SR 1	CHURCHMANS RD
1	267S	12 8-B	SR 1	CHURCHMANS RD
1	269	11 6-D	TWEEDS MILL RD	WATERWAY
1	270	11 6-D	WEDGEWOOD RD	
1	271	11 7-C	BRIDLEBROOK LN	EAST BRANCH CHRISTINA RIVER
1	272	11 6-D	NORTH COLLEGE AVE	WATERWAY
1	273	11 8-E	TWEEDS MILL RD	WATERWAY
1	274	11 7-C	WEDGEWOOD RD	CHRISTINA CREEK
1	275	11 7-C	WEDGEWOOD RD	
1	276	11 8-C	NOTTINGHAM RD	CHRISTINA CREEK
1	277	11 8-C	CHURCH RD.	CHRISTINA CREEK
1	278	12 10-B	SR 273	TRIB. TO CHRISTINA RIVER
1	279E	12 10-B	SR 273 EB	CHRISTINA RIVER
1	279W	12 10-B	SR 273 WB	CHRISTINA RIVER
1	280	11 9-C	BARKSDALE RD	CHRISTINA CREEK
1	281	11 10-D	SR 4 & SR 896	CHRISTINA RIVER
1	282	11 10-D	SR 4 & SR 896	AMTRAK & CONRAIL
1	283	11 10-E	SR 4 & SR 896	WATERWAY
1	283A	11 10-E	SR 4 & SR 896	WATERWAY
1	284	12 10-B	SR 273	WATERWAY
1	286A	11 8-H	SR 273 RAMP B	SR4
1	286E	11 9-H	SR 273	SR4
1	286W	11 8-H	SR 273	SR4
1	287E	11 8-H	SR 273	AMTRAK
1	287W	11 8-H	SR 273	AMTRAK
1	288	12 9-H	NEW CASTLE AVE	BUTTONWOOD CREEK
1	289	12 9-H	WILMINGTON RD	BROAD DIKE
1	290	12 9-H	SIXTH ST	BROAD DIKE
1	291	12 11-B	SONGSMITY DR	
1	292	12 7-E	AIRPORT RD	NONESUCH CREEK
1	293	12 9-E	HARES CORNER RD.	WATERWAY
1	297	15 1-B	SR 71	WATERWAY
1	298	15 2-B	SR 7	RED LION CREEK
1	299	15 2-B	SR 71	RED LION CREEK
1	300	15 2-B	PORTER STATION RD	RED LION CREEK
1	301	15 4-B	SR 72	SR 1
1	302	12 12-D	SR 9	TOM CREEK
1	303	12 10-F	SR 9	ARMY CREEK
1	304	12 11-E	SR 9	WATERWAY
1	305	15 2-D	SR 9	RED LION CREEK
1	305N	15 2-B	DUPONT HWY	RED LION CREEK
1	305S	15 2-B	DUPONT HWY	RED LION CREEK
1	306	15 5-B	RD 409,KIRKWOOD RD	SR 1
1	306A	15 4-E	FIFTH STREET	DRAGON CREEK
1	307	15 3-D	SR 9	GETTY OIL PIPE LINES
1	308	15 4-C	RD 378	DRAGON CREEK
1	309	15 5-C	RD 378	WATERWAY
1	310	15 1-C	SR 1	US 13
1	311	15 4-C	SR 72	WATERWAY
1	313	15 1-C		SR 1
1	314	15 2-B	RD. 405	WATERWAY
1	315N	12 12-B	SR 1	NORFOLK SOUTHERN/ RD 381
1	315S	12 12-B	SR 1	NORFOLK SOUTHERN/ RD 381
1	316	15 2-B	SR 7	WATERWAY
1	317	15 2-A	COUNTY ROAD	RED LION CREEK
1	317A	15 2-A	RR NORFOLK SOUTHERN	RD 384, COUNTY ROAD
1	317N	12 11-B	SR 1	US 40
1	317S	12 11-B	SR 1	US 40
1	318	15 2-B	LOWER TWIN LANE RD	SR 1
1	318A	14 2-H	COUNTY ROAD	TRIB OF RED LION CREEK
1	319	15 5-A	RD 407	DRAGON CREEK
1	319N	12 10-C	SR 1	SCHOOL BELL RD
1	319S	12 10-C	SR 1	SCHOOL BELL RD
1	320	11 10-C	RD 397,OTTS CHAPEL	AMTRAK
1	321	14 4-H	SR 71	DRAGON CREEK
1	321A	14 4-H	RR NORFOLK SOUTHERN	
1	321B	14 4-H	CORNWELL DRIVE	
1	322	11 9-D	ELKTON RD	CHRISTINA CREEK
1	323	11 10-C	ELKTON RD	WEST BRANCH
1	324	11 10-C	OTTS CHAPEL RD	WEST BRANCH
1	325	11 10-C	OTTS CHAPEL RD	PERSIMMON RUN
1	326	11 10-E	CHESTNUT HILL RD	CHRISTINA CREEK
1	327	11 10-E	CHESTNUT HILL RD.	TRIB OF CHRISTINA CRK
1	328N	12 10-B	SR 1	SR 273
1	328S	12 10-B	SR 1	SR 273
1	329N	12 9-B	SR 1	CHRISTINA RIVER
1	329S	12 9-B	SR 1	CHRISTINA RIVER
1	330	11 9-F	MARROWS RD	COOL RUN
1	331A	12 9-B	RAMP 6332	EAGLE RUN
1	331B	12 9-B	RAMP 6338 OR SR1	EAGLE RUN
1	331N	12 9-B	SR 1	EAGLE RUN
1	331S	12 9-B	SR 1	EAGLE RUN
1	332	11 11-F	OLD COOCHES BRIDGE RD	WATERWAY
1	333	11 11-F	OLD COOCHES BRIDGE RD	WATERWAY
1	334	11 11-F	OLD COOCHES BRIDGE RD	WATERWAY
1	335	11 11-E	OLD COOCHES BRIDGE RD	WATERWAY
1	336	11 11-F	OLD BALTIMORE PK	CHRISTINA CREEK
1	337	11 11-F	RD 408	WATERWAY
1	338	11 11-F	OLD BALTIMORE PIKE	WATERWAY
1	339	11 12-E	SUMMIT BRIDGE RD	WATERWAY
1	340	11 12-D	OLD BALTIMORE PIKE	IRON HILL RUN
1	341	11 11-E	SR 896 S TO I 95 S	CHRISTINA CREEK
1	342	11 11-D	WELSH TRACT RD.	WATERWAY
1	343	15 2-B	TWIN LANE RD	WATERWAY
1	344	12 11-B	NEWTOWN RD	
1	345	11 10-E	RD 367	CHRISTINA CREEK
1	346	11 11-F	RD 408	WATERWAY
1	347	11 12-F	RD 408	WATERWAY
1	348	11 12-E	RD 408	WATERWAY
1	349	11 12-C	PREAKNESS RUN	
1	351	14 1-E	SR 896	MUDDY RUN
1	352E	14 2-E	PULASKI HWY	WATERWAY
1	352W	14 2-E	PULASKI HWY	WATERWAY
1	353	14 2-D	SANDY BRAE RD	MUDDY RUN
1	354N	14 1-E	GLASGOW BYPASS	MUDDY RUN
1	354S	14 1-E	GLASGOW BYPASS	MUDDY RUN
1	355	11 11-F	SR 72	CHRISTINA CREEK
1	356	11 12-G	RD 48 SALEM CHURCH	MUDDY RUN
1	357	11 12-H	RD 48 SALEM CHURCH	TRIB CHRISTINA CR
1	358	14 1-H	PULASKI HWY	WATERWAY
1	359	14 1-H	PULASKI HWY	WATERWAY
1	360	14 1-G	SR 72	BELLTOWN RUN
1	361	11 12-F	SR 72	MUDDY RUN
1	362	11 9-F	LIBRARY AVE	
1	363	14 2-F	US 40, PULASKI HWY	BELLTOWN RUN
1	364	14 1-H	SALEM CHURCH ROAD	WATERWAY
1	365	14 5-C	STEEL ROAD	LONG CREEK
1	366	14 6-D	RD 399	WATERWAY
1	367	11 9-E	CHAPEL ST	
1	368	14 5-D	RD 391	WATERWAY

Co	Br#	Page	Facility Carried	Featured Intersedtion
1	370	11 9-E	CHAPEL ST	
1	371	14 2-H	SR 48	WATERWAY
1	373	14 5-F	BRENNAN BLVD	WATERWAY
1	374	14 5-E	BRENNAN BLVD	GUTHRIE RUN
1	375	14 4-G	RD. 403	WATERWAY
1	376	14 4-G	HOWELL SCHOOL RD	TRIB TO LUMS POND
1	377	14 9-E	CHOPTANK RD.	BACK CREEK
1	378	14 4-F	HOWELL SCHOOL RD	WATERWAY
1	379	14 7-H	RD 412	WATERWAY
1	380	14 7-H	RD 412	JOY RUN
1	381	14 7-G	LOREWOOD GROVE ROAD	CRYSTAL RUN
1	382	15 7-B	RD 413	SCOTTS RUN
1	383	15 8-A	RD. 413	SCOTT RUN
1	384	15 6-E	DUTCH NECK RD	WATERWAY
1	386	15 6-G	SR 9	ST. GEORGES CREEK
1	388	15 8-G	SR 9	MARSH
1	389	15 8-G	SR 9	MARSH
1	390	15 11-E	SR 9	SILVER RUN
1	391	15 12-E	SR 9	APPOQUINIMINK RIVER
1	392	15 12-D	SR 9	APPOQUINIMINK RIVER
1	393	17 1-B	SR 299	APPOQUINIMINK RIVER
1	393N	17 1-B	US 13 NB	APPOQUINIMINK RIVER
1	393S	17 1-B	US 13 SB	APPOQUINIMINK RIVER
1	394N	15 11-C	US 13 NB	DRAWYERS CREEK
1	394S	15 11-B	US 13 SB	DRAWYERS CREEK
1	397	15 8-D	POLE BRIDGE RD	AUGUSTINE CREEK
1	398N	15 9-C	US 13	AUGUSTINE CREEK
1	398S	15 9-C	US 13	AUGUSTINE CREEK
1	399N	15 7-C	RD 34A	SCOTT RUN
1	399S	15 7-C	RD 34A	SCOTT RUN
1	400	15 10-A	RD. 428	SHALLCROSS LAKE
1	401	14 10-H	RD 427	SHALLCROSS LAKE
1	402	14 10-H	RD 427	TRIB OF SHALLCROSS LAKE
1	403	14 11-G	RD 427	DRAWYERS CREEK
1	404	14 12-G	CEDAR LANE ROAD	WATERWAY
1	405	15 12-A	MARL PIT RD	DRAWYERS CREEK
1	406	14 12-H	BRICK MILL RD	TRIB OF DRAWYERS CREEK
1	407	16 2-H	RD 442	SILVER LAKE SPILLWAY
1	407A	16 2-H	RD 442	SILVER LAKE, MILL RACE
1	408	16 2-G	SUMMIT BRIDGE RD	SILVERLAKE
1	409	16 2-G	OLD SR 896	DEEP CREEK
1	410	14 7-D	FAIRVIEW AVE	
1	411	14 8-D	SHENANDOAH ST	
1	412	14 9-F	RD 432	WATERWAY
1	413	14 9-E	RD 432	BACK CREEK
1	414	14 10-F	OLD SCHOOL HOUSE ROAD	TRIP TO BACK CREEK
1	415	14 11-D	BOHEMIA MILL ROAD	GREAT BOHEMIA CREEK
1	416	16 5-E	RD 458	WATERWAY
1	417	16 6-D	RD. 25	WATERWAY
1	419	16 5-D	RD 461	TRIB OF SASSAFRAS RIVER
1	420	16 6-D	RD 461	TRIB OF SASSAFRAS RIVER
1	420A	15 9-C	POLE BRIDGE RD	SR 1
1	421	16 5-D	RD 461	WATERWAY
1	423	16 3-F	WIGGINS MILL RD	WATERWAY
1	423A	15 10-C	RD 423	SR 1
1	424	16 4-G	RD 446	WIGGINS MILL POND
1	425	16 5-H	RD 446	WATERWAY
1	426	16 6-H	RD 36	BARLOW BRANCH
1	427	16 7-H	RD 459	BARLOW BRANCH
1	428	16 7-H	DEXTER CORNER RD	WATERWAY
1	429	15 10-B	OLD STAGE COACH RD	
1	430	17 6-A	RATLEDGE RD	WATERWAY
1	430	44 5-B	OLD MILL RD	WATERWAY
1	431	16 8-H	DEXTER CORNER ROAD	WATERWAY
1	434	16 11-E	DELANEYS ROAD	CYPRESS BRANCH
1	435	16 10-F	RD 477	CYPRESS BRANCH
1	437	17 8-A	OLIVER GUESSFORD ROAD	BLACKBIRD CREEK
1	438	17 7-A	BLACKBIRDSTATIONRD	BLACKBIRD CREEK
1	438A	15 12-A	SR 1	US 13
1	439	16 4-H	RD 14	WATERWAY
1	440	16 4-H	RD 14	CATTAIL BRANCH
1	441	16 3-H	SUMMIT BRIDGE RD	WATERWAY
1	442	17 3-A	RD 457	
1	443	17 2-A	ST.ANDREWS SCH.RD.	NOXONTOWN POND
1	443A	17 2-A	NOXONTOWN RD	NOXONTOWN LAKE SLUICE
1	444	14 6-F	SR 896	CANAL
1	445	17 2-D	SR 9	HANGMAN RUN
1	446	17 2-C	CORBIT SHARP DRIVE	WATERWAY
1	447	17 4-E	SR 9	BLACKBIRD CREEK
1	447A	17 5-G	SR 9	WATERWAY
1	447B	17 7-H	RD 492	WATERWAY
1	448	17 4-D	RD 456	BEAVER BRANCH
1	449	17 5-C	NEW DISCOVERY RD	WATERWAY
1	450N	17 5-B	US 13NB	HERRON RUN
1	450S	17 5-B	US 13 SB	HERRON RUN
1	451	17 5-C	RD 455	BLACKBIRD CREEK
1	452	17 8-H	SR 9	SMYRNA RIVER
1	454	17 7-D	RD 465	SAW MILL BRANCH
1	455	17 7-E	RD 466	SAW MILL BRANCH
1	456	17 6-E	WALKER SCHOOL RD	SAW MILL BRANCH
1	457	17 7-G	FLEMINGS LANDING	SAW MILL BRANCH
1	459	17 8-C	BLACK DIAMOND RD	WATERWAY
1	461	17 9-F	RD 468/MCQUAIL RD	CORKS POINT DITCH

Co	Br#	Page	Facility Carried	Featured Intersedtion
1	462	17 10-F	ALABAM RD	CORKS POINT DITCH
1	463	17 10-E	PADDOCK RD	CORKS POINT DITCH
1	464	17 10-E	RD 30	SR 1
1	465	17 10-F	SMYRNA LANDING ROAD	
1	469	17 10-C	BLACKBIRD-GREENSPR	MASSEY BRANCH
1	471	17 10-C	RD 47	GREENSPRING BRANCH
1	473	17 11-C	DELANEYS RD	PROVIDENCE CREEK
1	474	17 11-B	DELANEYS RD	PAW PAW BRANCH
1	476	17 11-A	ALLEY MILL RD	PAW PAW BRANCH
1	485	16 10-G	BLACK STALLION RD	STALLION CREEK
1	487N	17 7-B	US 13 NB	TRIB. TO BLACKBIRD CREEK
1	487S	17 7-B	US 13 SB	TRIB. TO BLACKBIRD CRK.
1	488N	17 6-B	US 13 NB	BLACKBIRD CREEK
1	488S	17 6-B	US 13 SB	BLACKBIRD CREEK
1	489N	17 8-C	US 13 NB	WATERWAY
1	489S	17 8-C	US 13 SB	WATERWAY
1	490	16 6-E	RD 25	WATERWAY
1	492N	17 8-C	US 13 NB	SAWMILL BRANCH
1	492S	17 9-C	US 13 SB	SAWMILL BRANCH
1	493	16 2-E	THE LEVELS	DEEP CREEK
1	495	15 6-C	US 13	CANAL
1	496	15 5-F	SR 9	CHESAPEAKE and DELAWARE CANAL
1	497	15 4-F	SR 9	CANAL
1	498	12 4-E	MAPLE AVE	CHESTNUT RUN
1	499	12 4-E	FORREST AVE	LITTLE MILL CREEK
1	500	16 9-E	RD 475	WATERWAY
1	501	12 6-E	SR 141	CHRISTINA R.,AMTRAK,SR 4
1	501A	12 6-E	RAMP SR141N TO SR4	AYRES ST
1	501B	12 6-E	SR 4 TO SR 141 S	AYRES ST
1	502	17 8-B	RD 484	WATERWAY
1	503	16 2-G	RD 447	NORFOLK SOUTHERN
1	504	16 2-H	RD 442	SILVER LAKE SPILLWAY
1	505	12 6-E	HIGHLAND AVE	SR 141
1	506	14 6-F	RD399	US 301, SR 896, SR 71
1	509	12 6-E	BURNSIDE BLVD	SR 141, BASIN RD
1	510	17 1-B	US 13 NB	WATERWAY
1	511	17 1-B	US 13 SB	WATERWAY
1	512	15 4-B	SR 72	WATERWAY
1	513	15 10-F	SR 9	AUGUSTINE CREEK
1	514	15 4-C	SR 72	WATERWAY
1	515N	15 4-B	DUPONT HWY	DRAGON CREEK
1	515S	15 4-B	DUPONT HWY	DRAGON CREEK
1	516	9 12-H	COUNTRY CLUB DR	WILLOW RUN
1	520	10 11-C	WEILERS BEND	DRAINAGE DITCH
1	522	13 1-A	BEDFORD RD	MATSON RUN
1	523	9 12-G		
1	524	9 12-H	COUNTRY CLUB DR	HUSBANDS RUN.
1	525	9 12-H	SHARPLEY RD	HUSBANDS RUN
1	526	9 11-F		
1	527	12 5-D	BOXWOOD RD.	SR 141
1	531	12 5-D	SR 141	CSX
1	534	9 10-G	RAMSEY RD.	WATERWAY
1	535	9 10-G	CREEK RD.	WATERWAY
1	536	9 11-F	GUYENCOURT RD	WATERWAY
1	537	12 3-G	PEDESTRIAN	PENNSYLVANIA AVE
1	539	10 10-E	CARPENTER STATION RD	
1	542	13 1-C	CARR RD	SHELLPOT CREEK
1	543	13 2-B	CARR RD	SHELLPOT CREEK
1	545	10 10-C	FOULK RD	TRIBUTARY -NAAMANS CREEK
1	549	11 5-E	THOMPSON STATION	WATERWAY
1	550	13 3-B	PHILA PK/MARKET	SHELLPOT CREEK
1	551	12 8-F	LOUISE DR	DITCH
1	552	13 1-D	PHILA PK/MARKET	STONEY RUN
1	553	13 1-E	PHILA PIKE/MARKET	HOLLYOAK CREEK
1	554	13 1-E	PHILA PK/MARKET	HOLLYOAK CREEK
1	555	11 9-F	SR 72	AMTRAK
1	556	13 1-A	PIERCE RD	MATSON RUN
1	557	10 12-E	NORTHEAST BLVD	WATERWAY
1	558	13 1-E	NORTHEAST BLVD	HOLLYOAK CREEK
1	559	13 2-D	NORTHEAST BLVD	STONEY CREEK
1	561	13 2-D	GOVERNOR PRINTZ BOULEVARD	
1	562	13 2-D	BELLEVUE RD	WATERWAY
1	563	13 2-D	US13, GOVERNOR PRINTZ BOULEVARD	WATERWAY
1	564	12 8-F	JAY DR	DITCH
1	565	13 3-C	US13, GOVERNOR PRINTZ BOULEVARD	WATERWAY
1	567	13 3-C	EDGEMOOR RD,SR3	NORFOLK SOUTHERN&AMTRAK
1	567A	13 4-C	HAY RD.	SHELLPOT CREEK
1	568	11 5-D	TWEEDS MILL RD	TRIB. WHITE CLAY CREEK
1	569	11 6-D	RD 311	TRIB. TO WHITE CLAY CR.
1	570	13 2-A	CONCORD PK	I 95
1	572	10 12-E	GRUBBS LANDING RD	WATERWAY
1	573	13 2-A	CSX RAILROAD	US 202 - CONCORD PIKE
1	575	13 3-A	NORTH MARKET ST	BRANDYWINE CREEK
1	576	12 3-H	WASHINGTON ST	BRANDYWINE CK, CONRAIL
1	577	13 4-A	NORTHEAST BLVD	BRANDYWINE RIVER
1	578	13 3-B	NORTHEAST BLVD	SHELLPOT CREEK
1	579	13 3-B	OLD LEA BLVD	SHELLPOT CREEK
1	580	13 3-B	LEA BLVD	MATSON RUN
1	581	13 2-B	LEA BLVD	MATSON RUN
1	582	12 2-H	ALAPOCAS DRIVE	

Co	Br#	Page	Facility Carried	Featured Intersedtion
1	584	13 2-B	RR CSXT	TALLEY ROAD
1	585	12 3-H	AUGUSTINE CUTOFF	BRANDYWINE CK, CONRAIL
1	586	12 3-G	RR CSXT	PENNSYLVANIA AVE
1	587	12 2-G	SR 141	BRANDYWINE CREEK, RD 260
1	588	12 2-G	PEDESTRIAN	RISING SUN LANE
1	589	12 2-F	KENNETT PK	SR 141, NEW BRIDGE RD
1	591	12 2-F	RR READING TRUSTEES	CENTRE AVE
1	596	12 1-C	HILLSIDE RD	WATERWAY
1	599	9 11-A	BENGE RD	WATERWAY
1	600	12 4-D	SR 141 & RAMP	SR 2, KIRKWOOD HWY.
1	601	12 4-D	RAMP	KIRKWOOD HWY
1	602	11 1-H	MILL CREEK RD	WATERWAY
1	603	11 1-G	VALLEY RD	WATERWAY
1	604	12 4-D		
1	605	11 2-G	VALLEY RD	WATERWAY
1	606	12 5-D	SR 141	RD 333, CENTERVILLE RD
1	606A	11 3-F	CROSSAN ROAD	WATERWAY
1	606B	11 3-F	CROSSAN ROAD	WATERWAY
1	607	11 3-G	NORTH STAR RD	WATERWAY
1	608	12 1-E	KENNETT PIKE	WATERWAY
1	609	12 3-G	LANCASTER PK	CSX
1	609A	12 3-G	FOURTH ST	CSX
1	609B	12 3-G	SIXTH ST	CSX
1	609C	12 3-G	SEVENTH ST	CSX
1	609D	12 3-G	NINETH ST	CSX
1	610	12 3-D	LANCASTER PK	WATERWAY
1	611	12 1-A	LANCASTER PK	WATERWAY
1	612	11 2-G	VALLEY RD	
1	615	12 3-B	NEWPORT GAP PIKE	WATERWAY
1	616	12 2-B	NEWPORT GAP PIKE	WATERWAY
1	617	12 1-A	OLD LANCASTER PIKE	WATERWAY
1	619	11 1-G	PEIRSON'S RIDGE	PRICE PRONG
1	620	11 1-G	SOUTHWOOD RD	
1	621	11 4-G	SR 72	WATERWAY
1	622	11 7-G	SR 72, POSSUM PARK	MUDDY RUN
1	622	12 11-D	PULASKI HWY	WATERWAY
1	623	11 8-E	OLD PAPER MILL ROAD	WATERWAY
1	624	11 2-G	DE 7 (LIMESTONE RD)	WATERWAY
1	624A	11 8-E	RR CSXT	CHAPEL STREET
1	625	11 2-G	LIMESTONE RD	WATERWAY
1	627	12 7-G	I 295 S TO US 13 S	US13, RD33NB.
1	628	11 9-D	RR CSXT	CASHO MILL ROAD
1	629	12 5-F	DUPONT RD	CSX
1	630	12 4-E	JEFFERSON AVE.	CHESTNUT RUN
1	631	12 4-F	KIRKWOOD HWY	WATERWAY
1	632	12 4-F	ELSMERE VIADUCT	CSX, SILVER RUN
1	633	12 4-G	SOUTH LINCOLN ST	CANBY PARK VIADUCT
1	634	12 4-F	DUPONT RD	DELAWARE VALLEY RY
1	635E	12 4-D	KIRKWOOD HWY	RED CLAY CREEK & RR
1	635W	12 4-D	KIRKWOOD HWY	RED CLAY CREEK & RR
1	636	12 5-C	KIRKWOOD HWY	TRIB-RED CLAY CREEK
1	637	12 5-C	KIRKWOOD HWY	WATERWAY
1	638	12 5-C	KIRKWOOD HWY	WATERWAY
1	639	12 6-A	KIRKWOOD HWY.	WATERWAY
1	640	12 4-D	KIRKWOOD HWY	CENTERVILLE RD.
1	641	11 9-E	SUMMIT BRIDGE ROAD	AMTRAK & CONRAIL
1	643P	11 8-E	PEDESTRIAN	COLLEGE AVE
1	645	11 9-F	MARROWS RD	AMTRAK
1	646	11 8-G	RR AMTRAK	
1	647	11 8-G	OLD OGLETOWN RD	
1	648E	11 8-G	SR 273	COOL RUN
1	648P	12 7-A	PEDESTRIAN	KIRKWOOD HIGHWAY
1	648W	11 8-G	SR 273	COOL RUN
1	649	11 11-E	SUMMIT BRIDGE ROAD	CHRISTINA CREEK
1	649A	11 11-E	SUMMIT BRIDGE ROAD	CHRISTINA CREEK
1	651	12 5-D	NEWPORT AVE	CSX
1	652	12 5-D	KIAMENSI ROAD	WATERWAY
1	655	12 6-B	LIMESTONE RD	CSX
1	656	14 2-H	RD 48	WATERWAY
1	660	12 11-D	DUPONT HWY	MILL CREEK
1	661	12 11-D	RD 34G	ARMY CREEK
1	661A	12 11-D	RD 34A	ARMY CREEK
1	663	12 10-D	RR NORFOLK SOUTHERN	
1	664	12 10-E	DUPONT HWY	WATERWAY
1	665N	12 7-G	DUPONT HWY	US 13 NB
1	665S	12 7-G	DUPONT HWY	US 13 SB
1	666	12 7-G	DUPONT HWY	US 13 S TO I 295 N
1	667N	12 6-H	US 13	WATERWAY
1	667S	12 6-H	US 13	WATERWAY
1	668	12 6-E	RR AMTRAK	JAMES STREET
1	669	12 7-C	RR AMTRAK	
1	672	11 11-F	OLD BALTIMORE PIKE	MILL RACE
1	674	12 7-E	SR 141 NB	NONESUCH CREEK
1	675	12 7-E	SR 141 NB	I 95 & I 295 NB & 6099
1	676	12 7-E	SR 141 NB	I 95 & I 295 SB & 6089
1	677	12 7-E	SR 141 SB	I 95 & I 295 SB & 6089
1	678	12 7-E	SR 141 SB	I 95 & I 295 NB & 6099
1	679	12 7-E	SR 141 SB	NONESUCH CREEK
1	680	12 8-F	BASIN RD	US 13
1	681	12 10-G		
1	682	13 2-B	WASHINGTON ST. EXT	SHELLPOT CREEK
1	683	12 7-G	I 295 S TO US 13 S	US 13 S TO I 295 N
1	684	13 5-A	SOUTH HEALD ST	NORFOLK SOUTHERN
1	685	13 4-A	16TH STREET	BRANDYWINE RIVER
1	686	12 5-H	US 13 BUSINESS	NORFOLK SOUTHERN
1	687	12 5-H	WALNUT ST.	CHRISTINA RIVER
1	688	12 4-H	SOUTH MARKET ST	CHRISTINA RIVER
1	689	12 4-H	RR AMTRAK	MARKET STREET
1	690	12 4-H	RR AMTRAK	KING STREET
1	692	12 4-H	RR AMTRAK	
1	693	13 4-A	NORTHEAST BLVD	CHRISTINA RIVER
1	694	13 4-A	RR AMTRAK	4TH ST
1	695	13 4-A	RR AMTRAK	12TH STREET
1	696	11 8-D	APPLE RD	CSX
1	697	12 3-H	RR CSXT	
1	698	12 3-H	VANBUREN STREET	BRANDYWINE CREEK&FLUME
1	698A	12 3-H	SOUTH PARK DR	MILL RACE
1	698B	12 3-H	LOVERING AVE	BRIDLE PATH
1	700	11 11-C	I 95	WATERWAY
1	701	11 11-C	SANDY BRAE RD	I 95, DELAWARE TURNPIKE
1	702	11 11-D	WELSH TRACT RD	I 95, DELAWARE TURNPIKE
1	703	11 11-E	SUMMIT BRIDGE ROAD	I 95, DELAWARE TURNPIKE
1	703A	11 11-E	SUMMIT BRIDGE ROAD	I 95, DELAWARE TURNPIKE
1	704	11 11-E	I 95 SB	CHRISTINA RIVER
1	705	11 11-E	I 95 NB	CHRISTINA RIVER
1	706	11 11-F	I 95	NORFOLK SOUTHERN
1	707	11 11-F	I 95	WATERWAY
1	708	11 11-F	I 95 SB	SR 72, PURGATORY SWAMP
1	709	11 11-F	I 95 NB	SR 72, PURGATORY SWAMP
1	710	11 10-G	I 95	WATERWAY
1	711	11 10-H	SALEM CHURCH RD	I 95, DELAWARE TURNPIKE
1	712A	11 10-H	SERVICE AREA	RAMP J SERVICE AREA
1	712B	11 10-H	SERVICE AREA	RAMP J SERVICE AREA
1	713	11 10-H	I 95 EB	WATERWAY
1	714	12 9-A	CHAPMAN RD	I 95, DELAWARE TURNPIKE
1	715	12 9-A	SR 273	I 95, DELAWARE TURNPIKE
1	715A	12 9-A	RAMP 6048	I 95
1	715B	12 9-A	RAMP 6047	I 95
1	715C	12 9-A	RAMP 6047	SR 273
1	715D	12 9-A	RAMP 6048	SR 273
1	716	12 8-B	I 95 SB	SR 7
1	716A	12 8-B	RAMP 6059	SR 7
1	717	12 8-B	I 95 NB	SR 7
1	718	12 8-C	CHURCHMANS RD.	I 95
1	719	12 7-D	I 95 NB	CHRISTINA CREEK
1	720	12 7-D	I 95 SB	CHRISTINA CREEK
1	721	12 7-F	I 95 & 295 NB	NONESUCH CREEK
1	722	12 7-F	I 295 SB	CONRAIL-ABANDONED
1	723	12 7-F	I 295 NB	CONRAIL-ABANDONED
1	724	12 7-G	I 295 SB	WOMEN'S PRISON ACCESS RD
1	725	12 7-G	I 295 NB	LOCAL RD--WOMEN'S PRISON
1	726	12 7-G	I 295 N TO US 13 S	LOCAL RD--WOMEN'S PRISON
1	727	12 7-G	I 295 NB	US 13 NB
1	728	12 7-G	I 295 N TO US 13 N	US13, RD33 SB.
1	729	12 7-G	I 295 SB	US 13, RAMPS 6116,6118
1	730	12 7-G	RAMP:US13NB-I295SB	RAMP 6112 & I 295 NB
1	731	12 7-G	I 295 SB	RAMP 6117
1	733	12 7-H	NEW CASTLE AVE.	I 295 NB RD 56
1	734	12 7-H	NEW CASTLE AVE.	I 295
1	735I	12 7-H	I 295 S TO SR 9 N	DRAINAGE DITCH
1	736	13 7-A	I 295 SB RD 56	NORFOLK SOUTHERN
1	737	13 7-A	I 295 N & US 40 E	NORFOLK SOUTHERN
1	737A	13 8-A	I 295 N & US 40 E	DELAWARE RIVER
1	737B	13 8-A	I 295 S & US 40 W	DELAWARE RIVER
1	738	12 7-F	I 95 NB	I 95, I 495 S TO I 295 N
1	739	12 7-F	I 95 NB	I 295 SB
1	740	12 7-F	RAMP 6107	I 295 SB
1	741	12 7-F	I 295 SB	NONESUCH CREEK
1	742	12 6-F	I 95 SB	NONESUCH CREEK
1	744	12 6-G	I 95	CHRISTINA RIVER
1	745	12 6-G	I 95	NORFOLK SOUTHERN
1	746	12 5-G	I 95	LITTLE MILL CREEK
1	748	12 5-G		
1	748N	12 4-H	I 95 NB	SR 4
1	748S	12 4-H		
1	749	12 4-H	I 95 NB TO SR 4	LIBERTY STREET
1	750	12 4-H	SR 48 TO I 95 S	SR 48 EB, LANCASTER AVE.
1	751	12 4-H	SIXTH ST	I 95, RAMP 6152
1	752	12 4-H	SEVENTH ST	I 95 & RAMP 6152
1	753	12 4-H	EIGHTH ST	I 95 & RAMP 6152
1	754	12 4-H	NINTH ST	I 95
1	755	12 4-H	TENTH STREET	I 95 & RAMP 6163
1	756	12 3-H	RAMP I95SB TO 11TH	I 95 & RAMP 6169
1	757	12 3-H	DELAWARE AVE	I 95 & RAMP 6167
1	758	12 4-H	SR 48 TO I 95 S	SR 4,MARYLAND AVE
1	758E	12 4-H	WILM BLD TO I 95 N	SECOND ST & ADAMS ST
1	758F	12 4-H	WILM BLD TO I 95 S	FRONT ST & ADAMS ST
1	758G	12 4-H	WILM BLD TO I 95 S	SR 4, MARYLAND AVE.
1	758H	12 4-H	WILMINGTON BLVD	MONROE ST & MADISON ST
1	759	12 3-H	I 95	BRANDYWINE CK, RAILROAD
1	760	12 3-H	EIGHTEENTH STREET	I 95
1	761	12 3-H	RR CSXT	
1	762	13 2-A	I 95 NB TO US 202	CONCORD PIKE
1	764	13 2-A	I 95 NB TO US 202	I 95
1	765	13 2-A	I 95	MATSON RUN
1	766	13 2-B	I 95 SB	TALLEY ROAD

Co	Br#	Page	Facility Carried	Featured Intersedtion
1	767	13 2-B	I 95 NB	TALLEY ROAD
1	768	13 2-B	I 95 SB	CSX
1	769	13 2-B	I 95 NB	CSX
1	770	13 2-B	I 95	TURKEY RUN
1	771	13 2-B	I 95 NB	SHIPLEY RD
1	772	13 2-B	I 95 SB	SHIPLEY RD
1	773	13 2-B	RR CSXT	SHIPLEY ROAD
1	774	13 1-C	I 95	SHELLPOT CREEK
1	775	13 1-C	I 95 NB	SR 3, MARSH RD
1	776	13 1-C	I 95 SB	SR 3, MARSH RD
1	777	13 1-C	RR CSXT	MARSH ROAD
1	778	13 1-C	I 95	STONEY CREEK
1	780	10 12-D	RR CSXT	SILVERSIDE ROAD
1	781	10 12-D	I 95 NB	SILVERSIDE RD
1	782	10 12-D	I 95 SB	SILVERSIDE RD
1	783	10 12-D	I 95	HOLLY OAK CREEK
1	784	10 12-D	I 95	PERKINS CREEK
1	785	10 12-D	HARVEY RD	I 95
1	786	10 12-E	I 95 SB	GLENROCK DRIVE
1	787	10 12-E	I 95 NB	GLENROCK DRIVE
1	788	10 12-E	I 95	SO.BRANCH NAAMANS CREEK
1	789P	10 12-E	PEDESTRIAN	I-95
1	790	10 11-E	I 95 SB	DARLEY RD
1	791	10 11-E	I 95 NB	DARLEY RD
1	792	10 11-F	I 495 SB	I 95 & RAMP 6202
1	793	10 11-F	I 95	NAMAANS CREEK
1	794	10 11-F	RAMP 6203	NAAMANS CREEK
1	795	10 11-F	NAAMANS RD	I 495 SB
1	796	10 11-F	NAAMANS RD	I 95
1	797	10 11-F	RAMP 6202	I 495 NB
1	798	10 11-F	I 495 NB	NAAMANS CREEK
1	799	10 11-F	I 495	SO.BRANCH-NAAMANS CREEK
1	800	12 6-F	I 495 SB	I 95 NB, RAMP 6107
1	801	12 6-G	I 495	WATERWAY
1	802	12 6-G	I 495 NB	CONRAIL-ABANDONED
1	803	12 6-G	I 495 NB	CONRAIL-ABANDONED
1	803A	12 6-H	I 495	WATERWAY
1	804	12 6-H	I 495 SB	RAMP 6217
1	805	12 6-H	I 495 NB	RAMP 6217
1	805A	12 6-H	I 495 S TO US 13 S	WATERWAY
1	806	12 6-H	I 495 SB	US 13
1	807	12 6-H	I 495 NB	US 13
1	807B	12 6-H	RAMPS 6211 & 6215	WATERWAY
1	808	12 6-H	I 495 S TO US 13 S	US 13
1	809	12 6-H	ROGERS RD	I 495
1	810	13 6-A	I 495 SB	NORFOLK SOUTHERN/ SR9
1	811	13 6-A	I 495 NB	NORFOLK SOUTHERN/ SR9
1	812	13 6-A	I 495	TERMINAL AVE, RD 359
1	813	13 5-A	I 495	CHRISTINA AVE, CHRISTINA RIVER, CONRAIL
1	814	13 4-B	12TH STREET	AMTRAK
1	815	13 4-B	TWELTH ST	I 495
1	816	13 4-B	TWELTH ST TO I 495	84 IN SEWER PIPE
1	817N	13 4-B	I 495 NB	84 IN SEWER PIPE
1	817S	13 4-B	I 495 SB	84 IN SEWER PIPE
1	818	13 4-B	I 495 S TO US 13 S	84 IN SEWER PIPE
1	819N	13 4-B	I 495 NB	SHELLPOT CREEK
1	819S	13 4-B	I 495 SB	SHELLPOT CREEK
1	820N	13 4-C	I 495 NB	NORFOLK SOUTHERN
1	820S	13 4-C	I 495 SB	NORFOLK SOUTHERN
1	821N	13 3-C	I 495 NB	EDGEMOOR RD
1	821S	13 3-C	I 495 SB	EDGEMOOR RD
1	822N	13 3-C	I 495 NB	NORFOLK SOUTHERN&AMTRAK
1	822S	13 3-C	I 495 SB	NORFOLK SOUTHERN&AMTRAK
1	823	13 3-C	I 495	WATERWAY
1	824	13 2-D	I 495	WATERWAY
1	825	13 2-D	I 495	WATERWAY
1	826N	13 2-D	I 495 NB	STONEY CREEK
1	826S	13 2-D	I 495 SB	STONEY CREEK
1	828	13 1-E	I 495	HOLLYOAK CREEK
1	828A	10 12-F	I 495	WATERWAY
1	829	10 12-F	MYRTLE AVE	I 495
1	830	10 11-F	PHILA PIKE/MARKET	I 495
1	831	12 6-F	RAMP I 495 SB	I 95 & I 295 EB
1	832	10 11-A	ROSEANNA AVE	
1	833	10 11-A	MARIANNA DR	
1	834	10 12-A	PROSPECT AVE	
1	835	10 12-A	SHELLPOT DR	
1	836	10 12-A	WINDLEY RD	
1	837	10 12-A	HEARN RD	WATERWAY
1	839	10 10-A	TUNISON DR	
1	840	10 10-A	ROCKFIELD DR	
1	841	10 10-B	RUTHWELL RD	
1	842	10 10-C	TONBRIDGE DR	
1	843	10 10-C	PENNINGTON DR	
1	844	10 11-C	DONWOOD RD	WATERWAY
1	845	10 11-C	GRAYWOOD RD	
1	846	10 12-B	PAN RD	
1	849	13 1-A	SIMON RD	
1	850	13 1-B	BEDFORD BLVD	
1	851	10 11-E	PEACHTREE RD	
1	855	13 1-D	HARRISON AVE	
1	856	13 1-D	CLEARVIEW AVE	
1	857	13 1-D	JEFFERSON AVE	WATERWAY
1	858	13 1-D	HOLLHILL RD	
1	893N	15 3-B	SR 1	NORFOLK SOUTHERN
1	893S	15 3-B	SR 1	NORFOLK SOUTHERN
1	900N	15 3-B	SR 1	US 13 NB & SB
1	900S	15 3-B	SR 1	SR 7
1	901N	15 5-B	SR 1	DRAGON CREEK
1	901S	15 5-B	SR 1	DRAGON CREEK
1	902	15 6-B	SR 1	C&D CANAL, NC RD 412
1	903N	15 7-C	SR 1	SCOTT RUN
1	903S	15 7-C	SR 1	SCOTT RUN
1	904N	15 8-C		
1	904S	15 8-C		
1	905N	15 11-C		
1	905S	15 11-C		
1	906N	17 1-B	SR 1	
1	906S	17 1-B	SR 1	APPOQUINIMINK RIVER
1	907N	17 4-B	SR 1	PINE TREE RD
1	907S	17 4-B	SR 1	PINE TREE RD
1	908N	17 5-B	SR 1	US 13
1	908S	17 5-B	SR 1	US 13
1	909N	17 6-B	SR 1	WATERWAY
1	909S	17 6-B	SR 1	WATERWAY
1	910N	17 7-B	SR 1	US 13 NB
1	910S	17 7-B	SR 1	US 13 SB
1	911N	17 8-C	SR 1	RD 469
1	911S	17 8-C	SR 1	RD 469
1	912N	15 12-B	SR 1	US 13
1	912S	15 12-B	SR 1	US 13
1	913	15 9-C	SR 1	AUGUSTINE CREEK
1	914N	17 9-D	SR 1	US13
1	914S	17 9-D	SR 1	US 13
1	932N	17 2-B	SR 1	
1	932S	17 2-B	SR 1	
2	001A	17 12-E	DUPONT HWY	MILL CREEK
2	001C	17 11-E	DUPONT HWY	SMYRNA RIVER/DUCK CREEK
2	002A	20 5-G	US 13	WATERWAY
2	002B	20 4-F	US 13	WATERWAY
2	002C	20 3-F	DUPONT HWY	LITTLE DUCK CREEK
2	002D	20 3-F	DUPONT HWY	LITTLE DUCK CREEK
2	002E	20 5-G	US 13	WATERWAY
2	003A	21 12-A	DUPONT HWY	ISAACS BRANCH
2	003B	21 11-B	S. GOVERNORS AVE	PUNCHEON RUN
2	003C	21 8-A	NORTH STATE ST	SILVER LAKE
2	004A	24 3-H	OLD CAMDEN RD	TIDBURY CREEK
2	005A	28 2-G	DUPONT HWY SB	WATERWAY
2	005B	28 2-G	DUPONT HWY NB	WATERWAY
2	005C	24 11-G	DUPONT HWY SB	MURDERKILL RIVER
2	005D	24 11-G	DUPONT HWY NB	MURDERKILL RIVER
2	005E	24 6-H	DUPONT HWY	HUDSON BRANCH
2	006A	28 8-F	DUPONT HWY	TRIB. NANTICOKE RIVER
2	006B	28 3-G	DUPONT HWY	WATERWAY
2	006C	28 2-G	DUPONT HWY SB	WATERWAY
2	006D	28 2-G	DUPONT HWY NB	WATERWAY
2	006E	28 3-G	DUPONT HWY NB	WATERWAY
2	006F	28 8-F	US 13	TRIB. NANTICOKE RIVER
2	006G	28 8-F	DUPONT HWY	
2	007A	25 4-E	BAY RD	TRIB. TO ST. JONES R.
2	007B	25 3-F	BAY RD	ST. JONES RIVER
2	008A	29 3-F	US 113	HAVEN LAKE SPILLWAY
2	008B	29 3-F	US 113	HAVEN LAKE
2	008D	29 1-G	US 113, BAY ROAD NB RAMP	SWAN CREEK
2	008F	25 9-E	FREDERICA RD	MURDERKILL RIVER
2	008G	25 8-E	SR 12	SPRING CREEK
2	008H	25 8-E	US 113	MURDERKILL RIVER
2	008I	25 8-E	US 113	MURDERKILL RIVER
2	008J	29 1-G	US 113 NB	SR 1, MILFORD BYPASS
2	009A	17 11-G	SR 6	MILL CREEK
2	009B	17 11-G	SR 6	MILL CREEK
2	009C	18 11-A	SR 6	WATERWAY
2	009D	17 11-F	SR 6	SR 1
2	010A	18 10-D	SR 6	DUCK CREEK
2	011A	21 1-B	SR 9	WATERWAY
2	011B	18 12-B	SR 9	HAWKEY BRANCH
2	012A	20 1-G	RD 12	TRIB. TO MILL CREEK
2	012B	21 3-B	DENNY ST	LEIPSIC RIVER
2	012C	17 12-F	RD 12	SR 1
2	014A	20 4-H	SR 42	TRIB.TO LITTLE DUCK CK.
2	014B	21 4-B	SR 42	DYKE BRANCH
2	014C	20 5-G	SR 42	SR 1
2	015A	21 6-C	SR 9	MUDDY BRANCH
2	016A	21 9-B	KINGS HWY	ST. JONES RIVER
2	016B	21 9-D	NO LITTLE CREEK RD	MORGAN BRANCH
2	017A	21 9-F	MAIN ST	LITTLE RIVER
2	019A	25 11-H	THOMPSONVILLE RD	FISHING BRANCH
2	021A	29 3-H	REHOBOTH RD	MISPILLION RIVER
2	022A	29 3-G	NW FRONT ST	MULLET RUN
2	023A	21 10-B	LOOCKERMAN ST	ST. JONES RIVER
2	024A	21 10-B	DUPONT HWY	ST. JONES RIVER
2	024B	21 11-B	DUPONT HWY	PUNCHEON RUN
2	024C	24 3-H	DUPONT HWY	DERBY CREEK
2	027A	25 1-B	US 113A	TIDBURY BRANCH
2	027B	21 12-B	STATE ST	ISAAC BRANCH-MOORES LAKE

Co	Br#	Page	Facility Carried	Featured Intersedtion
2	027C	21 12-B	STATE ST	ISAAC BRANCH
2	027D	21 11-B	STATE ST	PUNCHEON RUN
2	029A	25 1-B	RD 29	TIDBURY CREEK
2	031A	25 5-C	RD 31	DOUBLE RUN
2	033A	25 8-A	SR 15	PRATT BRANCH
2	033B	24 6-H	SR 15	HUDSON BRANCH
2	035A	25 10-C	RD 35	MURDERKILL RIVER
2	035B	25 9-D	RD 35	TRIB. TO MURDERKILL
2	035C	25 9-D	CARPENTERBRIDGE RD	TRIB. TO MURDERKILL
2	036A	28 2-H	SR 14	BROWNS BRANCH
2	039A	19 2-F	SR 6	TRIB. TO SEWELL BR.
2	039B	20 1-A	MILLINGTON RD	PROVIDENCE CREEK
2	039C	17 12-D	MILLINGTON RD	DUCK CREEK
2	040A	20 1-D	SCHOOL LN	DUCK CREEK
2	040B	17 12-D	BASSETT ST	DUCK CREEK
2	040C	17 12-D	RODNEY ST	DUCK CREEK
2	041A	19 6-E	SUDLERSVILLE RD	GRAVELLEY RUN
2	041B	19 6-F	SUDLERSVILLE RD	GRAVELLEY RUN
2	041C	19 5-G	SUDLERSVILLE RD	JORDON BRANCH
2	041D	20 5-A	SUDLERSVILLE RD	TRIB. TO JORDON BRANCH
2	041E	20 4-B	SUDLERSVILLE RD	TRIB. TO TAYLOR BRANCH
2	041F	20 2-D	SUDLERSVILLE RD	MILL CREEK
2	042A	20 4-D	RD 42 BRENFORD ROAD	MASSEYS MILL POND
2	042B	20 4-D	RD 42 BRENFORD ROAD	MASSEY MILL POND SPILLWAY
2	042C	20 3-D	RD 42	TRIB. TO DUCK CREEK
2	045A	20 5-B	SR 42	PINKS BRANCH
2	045B	20 5-C	SR 42	TAYLOR BRANCH
2	046A	20 5-A	SR 11	TRIB. TO MASSEYS POND
2	049A	20 9-A	HARTLEY ROAD	TAPPAHANNA DITCH
2	050A	23 1-E	SR 8, HALLTOWN RD	TAPPAHANNA BRANCH
2	050B	19 12-G	SR 8	TAPPAHANNA DITCH
2	050C	19 11-H	HALLTOWN RD	TAPPAHANNA DITCH
2	050D	20 10-A	HALLTOWN RD	TAPPAHANNA DITCH
2	051A	20 10-D	DOVER-HARTLY RD	MUDSTONE BRANCH
2	051B	20 10-F	FOREST AVE	MUDSTONE BRANCH
2	052A	24 1-C	WESTVILLE RD	ROSS PRONG
2	052B	24 1-F	WESTVILLE RD	WATERWAY
2	053A	23 7-F	SR 10	SANDTOWN BRANCH
2	053B	23 6-H	SR 10	MEREDITH BRANCH
2	053C	24 5-B	WILLOW GROVE RD	IRON MINE PRONG
2	053D	24 4-C	SR 10	HERON DITCH
2	054A	24 5-D	HENRY COWGILL RD	COW MARSH DITCH
2	055A	23 7-H	SANDTOWN RD	TRIB. COW MARSH BRANCH
2	055B	24 7-A	SANDTOWN RD	COW MARSH CREEK
2	57A	23 11-H	BURNITE MILL ROAD	WATERWAY
2	57B	24 11-A	BURNITE MILL ROAD	WHITE MARSH BRANCH
2	58A	24 11-D	HILLS MARKET ROAD	MARSHYHOPE DITCH
2	059A	27 1-G	WHITELEYSBURG RD	GAREY MILL POND BRANCH
2	059B	27 1-H	WHITELEYSBURG RD	GAREY MILL POND BRANCH
2	059C	27 1-H	RD 59	GAREY MILL POND
2	059D	28 2-C	WHITELEYSBURG RD	HORSEPEN ARM DITCH
2	059E	28 2-C	WHITELEYSBURG RD	BLACK ARM PRONG
2	059F	28 2-D	RD 59	BLACK ARM PRONG
2	060A	28 5-B	SR 14	MARSHYHOPE CREEK
2	060B	28 5-B	SR 14 VERNON RD	MARSHYHOPE CREEK
2	060C	28 4-C	SR 14	PROSPECT BRANCH
2	62C	28 8-E	NINE FOOT ROAD	BOOTH BRANCH
2	063A	27 9-H	SR 16 HICKMAN RD	MARSHYHOPE CREEK
2	064A	17 11-F	SMYRNA LANDING RD	DUCK CREEK
2	065A	17 11-D	MAIN ST	DUCK CREEK
2	065B	17 11-D	MAIN ST	DUCK CREEK
2	065C	17 12-E	MAIN ST	LAKE COMO SPILLWAY
2	066A	21 8-C	WHITE OAK RD	WHITE OAK TAX DITCH
2	066B	21 8-C	RD 66 WHITE OAK RD	SR 1
2	067A	21 10-B	COURT ST	ST. JONES RIVER
2	067B	21 10-D	RD16, S. LITTLE CREEK ROAD	WATERWAY
2	067C	21 10-F	S. LITTLE CREEK RD	LITTLE RIVER
2	069A	21 8-A	RD 99	FORK BRANCH
2	78A	28 1-F	LITTLE MASTEN CORNER ROAD	WATERWAY
2	081A	28 2-G	DELAWARE AVE	TRIB BROWNS BRANCH
2	081B	28 2-G	DELAWARE AVE	BROWN BRANCH
2	084A	20 3-G	BIG WOODS RD	SNOWS BRANCH
2	084B	20 2-H	BIG WOODS RD	SPRUANCES BRANCH
2	084C	20 3-G	RD 84	SR 1, RD 150
2	086A	21 5-D	TEXAS LN	MUDDY BRANCH
2	088A	21 7-A	LEIPSIC RD	MUDDY BRANCH
2	088B	21 7-B	RD 088	SR 1, RD 150
2	089A	21 9-H	PORT MAHON RD	TAYLORS GUT
2	091A	20 4-D	RD 91	TAYLOR BRANCH
2	092A	20 4-E	RD 92	WILLIS BRANCH
2	094A	19 4-G	RD 94	JORDAN BRANCH
2	095A	19 3-E	RD 95	SEWELL BRANCH
2	100A	20 7-G	DENNEYS RD	FORK BRANCH
2	101A	20 9-B	RD 101	MUDSTONE BRANCH
2	101B	20 7-D	RD 101	FORK BRANCH
2	103A	19 11-H	HOURGLASS RD	TAPPAHANNA DITCH
2	104A	20 9-G	KENTON RD	CAHOON BROOK
2	104B	20 8-F	RD104/KENTON RD	MUDSTONE BRANCH
2	104C	20 7-F	KENTON RD	FORK BRANCH
2	105A	25 4-A	PEACHTREE RUN	DOUBLE RUN
2	105B	24 3-H	STAR HILL RD	TIDBURY CREEK
2	106A	25 5-C	WOODLYTOWN ROAD	DOUBLE RUN

Co	Br#	Page	Facility Carried	Featured Intersedtion
2	108A	24 6-C	FIRETOWER ROAD	FIVEFOOT PRONG
2	111A	28 3-C	BROWNSVILLE RD	BLACK ARM PRONG
2	111B	28 3-A	RD 111	BEAVERDAM DITCH
2	111C	27 3-H	BROWNSVILLE RD	
2	112B	27 8-H	BURRSVILLE RD	SAULSBURY DITCH
2	113B	27 8-G	HOG RANGE RD	SAULSBURY DITCH
2	113C	27 7-H	CATTAIL BRANCH RD	CAT-TAIL DITCH
2	114A	28 5-C	TODDS CHURCH RD	BRIGHT-HAINES DITCH
2	114C	28 7-C	TODDS CHAPEL ROAD	TOMAHAWK BRANCH
2	114E	28 8-A	TODDS CHURCH RD	QUARTER BRANCH DITCH
2	117A	28 7-H	STAYTONVILLE ROAD	NANTICOKE RIVER
2	117B	29 8-A	STAYTONVILLE ROAD	KENT-SUSSEX LINE BRANCH
2	118A	28 9-H	COON DEN RD	BEAVERDAM TAX DITCH
2	120A	26 9-A	RD 120	BROCKTON BRANCH
2	121A	26 9-A	RD 121	CLARK DITCH
2	121B	26 5-A	SOUTH BOWERS RD	MURDERKILL RIVER
2	123A	26 11-B	SCOTTS CORNER RD	KINGS CAUSEWAY BRANCH
2	124B	25 12-H	BIG STONE BEACH RD	TRIB TO MISPILLION RIVER
2	124C	26 11-A	BIG STONE BEACH ROAD	BEAVERDAM BRANCH
2	124D	26 9-D	RD 124	GRECOS CANAL
2	125A	24 4-G	DUNDEE ROAD	TIDBURY CREEK
2	126A	19 1-E	HOLLETTS CORNER ROAD	WATERWAY
2	131A	19 3-F	BLACKS CHURCH RD	SEWELL BRANCH
2	133A	17 12-B	RD 126	PROVIDENCE CREEK
2	137A	17 12-D	DICKERSON RD	DUCK CREEK
2	137B	17 12-E	CARTERS BRANCH RD.	MILL CREEK
2	137C	20 1-E	SOUTH CARTER ROAD	WATERWAY
2	138A	20 2-C	ALLEY CORNER ROAD	MILL CREEK
2	140A	19 5-G	CHANCE ROAD	JORDAN BRANCH
2	143A	19 6-E	RD 143	GRAVELLY BRANCH
2	147A	20 3-D	HILLYARD ROAD	TRIB TO GARRISON LAKE
2	156A	20 7-G	SAULSBURY RD	FORK BRANCH
2	156B	20 7-G	MCKEE RD	FORK BRANCH
2	156C	20 7-G	SAULSBURY RD	MUDSTONE BRANCH
2	156D	21 9-A	SAULSBURY RD	WATERWAY
2	156E	21 9-A	SAULSBURY RD	
2	158A	20 9-G	RD 158	MUDSTONE BRANCH
2	160A	20 9-E	RD 160	MUDSTONE BRANCH
2	162A	20 10-F	SHARON HILL RD	CAHOON BRANCH
2	162B	20 9-E	SHARON HILL RD	MUDSTONE BRANCH
2	163A	20 9-C	VICTORY CHAPEL RD	MUDSTONE BRANCH
2	166A	20 7-C	SHAWS CORNER ROAD	WATERWAY
2	166B	20 5-B	RD 166	TAYLOR BRANCH
2	167A	20 7-D	ROSE DALE LANE	FORK BRANCH
2	170A	20 5-A	RD 170	PINKS BRANCH
2	185A	19 12-E	TARAILA RD	BEAVERDAM TAX DITCH
2	186A	23 1-E	STRAUSS AVE	TAPPAHANNA DITCH
2	190A	21 11-A	NEW BURTON RD	PUNCHEON RUN
2	190B	20 12-H	LAYTON AVE RD 190	ISAAC BRANCH
2	195A	20 12-H	WEST RAILROAD AVE	ISAAC BRANCH
2	198A	20 11-E	ROSE VALLEY SCHOOL ROAD	CAHOON BRANCH
2	202A	20 12-F	RD 202	ALM HOUSE
2	202B	20 12-H	ALLBANDS MILL ROAD	TRIB TO WYOMING LAKE
2	203A	20 12-F	RD 203	ISSAC BRANCH
2	204A	20 12-F	APPLE GROVE SCHOOL ROAD	ISAAC BRANCH
2	207A	23 4-F	RD 207	MUDMILL POND
2	207B	24 4-D	RD 207	WILLOW GROVE PRONG
2	208A	23 1-E	RD 208	TAPPAHANNA DITCH
2	208B	23 4-G	MAHAN CORNER RD	SHADES BRANCH
2	208C	23 6-G	RD 208	COW MARSH CREEK
2	210A	23 4-F	SHADY BRIDGE RD	SHADES BRANCH
2	211A	23 5-F	STILL RD	CHOPTANK RIVER
2	212A	24 5-A	PONY TRACK RD	COW MARSH CREEK
2	213A	24 5-A	HOLLERING HILL RD	COW MARSH CREEK
2	214A	24 5-B	COW MARSH CREEK RD	COW MARSH CREEK
2	215A	24 2-B	OAK POINT SCHOOL ROAD	CULBRETH MARSH DITCH
2	215B	24 2-B	DARLING FARM ROAD	LUTHER MARVEL PRONG
2	215C	24 3-A	DARLING FARM ROAD	WATERWAY
2	215D	23 3-H	SANDY BEND ROAD	WATERWAY
2	216A	24 1-B	BIG DITCH ROAD	CULBRETH MARSH DITCH
2	220A	19 12-G	RD 220	TAPPAHANNA DITCH
2	221A	23 1-G	RD 221	TAPPAHANNA DITCH
2	222A	23 1-F	SANDY BEND RD	TAPPAHANNA DITCH
2	223A	24 3-A	LUCKS DR	SHADES BRANCH
2	225A	24 3-B	RD 225	CULBRETH MARSH DITCH
2	226A	24 3-B	TOBACCO ROAD	BEACHY NEIDIG DITCH
2	227A	24 2-C	JEBB RD	
2	227B	24 2-C	JEBB RD	ROSS PRONG
2	239A	24 6-F	FIRETOWER ROAD	HUDSON BRANCH
2	246A	24 5-E	BERRYTOWN ROAD	HERON DRAIN
2	249A	24 6-C	RD 249	COW MARSH BRANCH
2	253A	24 7-A	CABIN RIDGE ROAD	WATERWAY
2	253B	24 6-A	CABIN RIDGE ROAD	HORSEPEN DITCH
2	254A	23 6-H	MT OLIVE CEMETERY	COW MARSH CREEK
2	256C	23 11-F	CEDAR GROVE ROAD	SANGSTON PRONG
2	258A	23 7-H	JUMP SCHOOL HOUSE ROAD	WILDCAT BRANCH
2	265B	23 10-H	SPIDER WEB RD	WHITE MARSH BRANCH
2	266A	23 10-G	EDWARDSVILLE RD	WHITE MARSH BRANCH
2	268A	23 10-F	CEDAR GROVE CHURCH	WHITE MARSH BRANCH
2	270A	27 1-H	TWO MILE RD	
2	275A	24 12-B	PARK BROWN RD	HORSE PEN ARM DITCH
2	275B	28 1-C	PARK BROWN ROAD	WATERWAY
2	275C	28 1-D	PARK BROWN RD	BLACK ARM DITCH

Co	Br#	Page	Facility Carried	Featured Intersedtion
2	275D	28 1-D	PARK BROWN ROAD	BLACK ARM PRONG
2	277A	28 1-C	FOX HUNTERS RD	HORSEPEN ARM DITCH
2	277C	24 12-D	FOX HUNTERS ROAD	MARSHYHOPE DITCH
2	279A	28 1-E	PINEPITCH RD	WATERWAY
2	281A	24 10-D	HOPKINS CEMETARY ROAD	BLACK SWAMP CREEK
2	282A	24 10-E	MARSHYHOPE ROAD	BLACK SWAMP CREEK
2	282B	24 9-F	MARSHYHOPE ROAD	MURDERKILL RIVER
2	284A	24 11-F	LITTLE MASTENS COR	MURDERKILL RIVER
2	284C	24 9-F	LITTLE MASTENS COR	TRIB. MURDERKILL RIVER
2	285A	24 11-E	HILLS MARKET RD	BLACK SWAMP CREEK
2	286A	24 10-G	REEVES CROSSING RD	MURDERKILL RIVER
2	287A	24 11-F	PARADISE ALLEY ROAD	BLACK SWAMP CREEK
2	290A	28 1-G	PEA HILL ROAD	WATERWAY
2	290B	28 1-G	PEA HILL ROAD	WATERWAY
2	291A	27 2-F	INGRAM BRANCH RD	ENGLE DITCH
2	292A	27 1-G	BULLOCK RD	PRICE PRONG
2	294A	20 7-H	SCARBOROUGH RD	NORFOLK SOUTHERN
2	294B	20 7-H	SCARBOROUGH RD	FORK BRANCH
2	295A	27 3-H	PEAR TREE LN	TRIB. MARSHYHOPE CREEK
2	296A	28 4-A	LAYTON CORNERS RD	GREEN BRANCH DITCH
2	299A	28 4-C	HEMPING ROAD	PROSPECT BRANCH
2	299B	28 3-C	HEMPING RD	BLACK ARM PRONG DITCH
2	301A	27 6-G	PARKER ROAD	WATERWAY
2	303A	27 6-H	HIGHSTUMP ROAD	CATTAIL BRANCH
2	304C	28 6-B	ANDREWVILLE RD	MARSHYHOPE CREEK
2	305A	28 5-B	GREENVILLE RD	MARSHYHOPE CREEK
2	307A	28 7-A	GALLO RD	GREEN BRANCH DITCH
2	308A	28 8-B	RD 308	MARSHYHOPE CREEK
2	308B	28 8-A	WHEATFIELD RD	MARSHYHOPE CREEK
2	312A	28 4-D	FLATIRON ROAD	BRIGHT HAINES GLADE BRANCH
2	317A	17 10-H	SHORTS LANDING ROAD	WATERWAY
2	331A	21 6-A	DYKE BRANCH ROAD	WATERWAY
2	345	20 5-G	SIMMS WOODS RD	SR 1
2	348A	21 11-E	RD 348	PIPE ELM BRANCH
2	356A	25 1-C	RD 356A	TRIB. ST. JONES RIVER
2	356B	21 12-C	LEBANON RD	ST. JONES RIVER
2	356C	21 12-C	LEBANON RD	ST. JONES RIVER
2	357A	25 1-C	OLD LEBANON ROAD PED	SAINT JONES RIVER
2	357B	21 12-D	OLD LEBANON ROAD EB	SR 1
2	360A	25 2-A	VOSHELLS MILL RD	VOSHELL POND
2	363A	25 2-D	CYPRESS BRANCH RD	CYPRESS BRANCH
2	364B	25 3-E	RD 364	TRIB. TO ST. JONES
2	371A	25 6-D	RD 371	DOUBLE RUN CREEK
2	371B	25 6-B	BARRETTS CHAPEL ROAD	HUDSON BRANCH
2	371C	24 6-H	RD 371	HUDSON BRANCH
2	378B	25 6-B	RD 378	MC GINNIS POND
2	380A	25 7-C	RD 380	ANDREWS LAKE
2	381A	25 7-B	RD 381	HUDSON BRANCH
2	384A	25 10-A	KILLENS POND RD	KILLEN POND SPILLWAY
2	384C	25 12-B	KILLENS POND RD	BROWNS BRANCH
2	384D	29 4-B	RD 384	BEAVERDAM BRANCH
2	386A	25 10-A	SCRAP TAVERN ROAD	SPRING BRANCH
2	388A	25 10-B	CANTERBURY RD	COURSEYS POND
2	388B	25 11-C	SR 15	MCCAULEYS POND
2	388C	25 11-D	CANTERBURY ROAD	WARD BRANCH
2	389A	25 9-E	MARKET ST	MURDERKILL RIVER
2	390A	25 10-E	FORK LANDING ROAD	WATERWAY
2	390C	25 10-D	FORK LANDING RD	BROWNS BRANCH
2	394A	25 12-C	MCCULEY POND ROAD	WATERWAY
2	398A	25 12-C	SANDBOX ROAD	WATERWAY
2	398B	25 12-C	SANDBOX RD	BROWNS BRANCH
2	404A	25 12-F	CHURCH HILL ROAD	TUBMILL BRANCH
2	409A	30 1-A	RD 409	SWAN CREEK
2	418A	26 8-B	BROCKOMBRIDGE RD	TRIB.MURDERKILL RIVER
2	423A	25 11-G	REYNOLDS ROAD	OLD BAPTIST CHURCH BRANCH
2	424A	25 11-G	SPRING HILL DRIVE	OLD BAPTIST CHURCH BRANCH
2	429A	29 1-A	RD 429	BROWNS BRANCH
2	430A	28 2-H	JACKSON DITCH RD	BROWNS BRANCH
2	431A	28 2-H	DR SMITH RD	BROWNS BRANCH
2	432A	28 3-H	MESSICKS ROAD	WATERWAY
2	433A	28 3-G	CORN CRIB ROAD	BROWNS BRANCH
2	439A	28 6-H	BEEBE ROAD	NANTICOKE RIVER
2	443B	29 3-E	WILLIAMSVILLE ROAD	LEDNUM BRANCH
2	455D	28 3-B	FOXHUNTERS RD	BEAVERDAM BRANCH
2	455E	28 4-B	FOX HUNTERS RD	BLACK ARM PRONG
2	501	29 3-G	WASHINGTON ST	MISPILLION RIVER
2	502	29 3-G	WALNUT ST	MISPILLION RIVER
2	503	29 3-G	MAPLE AVE	MISPILLION RIVER
2	504	29 3-G	S.W. FRONT ST	MISPILLION RIVER
2	505	29 3-G	CHURCH ST	MISPILLION RIVER
2	915N	17 11-F	SR 1	DUCK CREEK
2	915S	17 11-F	SR 1	DUCK CREEK
2	916N	17 12-F	SR 1	MILL CREEK
2	916S	17 12-F	SR 1	MILL CREEK
2	917N	20 1-F	SR 1	SR 1 INTERCHANGE
2	917S	20 1-F	SR 1	SR 1 INTERCHANGE
2	918N	20 1-F	SR 1	RD 325
2	918S	20 1-F	SR 1	RD 325
2	919N	20 4-F	SR 1	LEIPSIC RIVER
2	919S	20 4-F	SR 1	LEIPSIC RIVER
2	920N	20 6-H	SR 1, KOREAN WAR VETERANS MEM HWY	RD 331, DYKE BRANCH ROAD
2	920S	20 6-H	SR 1, KOREAN WAR VETERANS MEM HWY	RD 331, DYKE BRANCH ROAD
2	921E	21 6-A	RAMP	SR1, RD 150
2	921W	21 6-A	SR 1 RAMP	SR1, RD 150
2	922N	21 9-D	SR 1	SR 8
2	922S	21 9-C	SR 1	SR 8
2	923N	21 10-D	SR 1	S. LITTLE CREEK RD
2	923S	21 10-C	SR 1	S. LITTLE CREEK RD
2	924N	21 11-C	SR 1	US 113 NB & SB
2	924S	21 11-C	SR 1	US 113
2	925N	21 12-D	SR 1	SR 10
2	925S	21 12-D	SR 1	SR 10
2	926	21 10-C	PUNCHEON RUN CONNECTOR	SR 1
2	927N	20 4-G	SR 1	ALSTON BRANCH
2	927S	20 4-G	SR 1	ALSTON BRANCH
2	928	21 8-C	SR 1 N&S	LITTLE RIVER
2	929E	21 10-C	PUNCHEON RUN CONNECTOR	US 113
2	929W	21 10-C	PUNCHEON RUN CONNECTOR	US 113
2	930E	21 11-C	PUNCHEON RUN CONNECTOR	ST. JONES RIVER
2	930W	21 11-C	PUNCHEON RUN CONNECTOR	ST. JONES RIVER
2	931	21 11-B	PUNCHEON RUN CONNECTOR	S. STATE STREET
3	001	30 4-A	SR 1B NB	SR 1, MILFORD BYPASS
3	002	30 3-A	SR 36	SR 1, MILFORD BYPASS
3	003N	30 3-A	SR 1 NB RD7	MISPILLION RIVER
3	003S	30 3-A	SR 1 SB RD7	MISPILLION RIVER
3	050	44 5-E	SR 1	LAGOON
3	101	29 9-B	BENDER FARM RD	TOMS DAM BRANCH
3	102	28 9-F	RD 612	N FORK OF NANTICOKE
3	103	28 9-G	RD 612A	N FORK OF NANTICOKE
3	105	28 11-F	GOVERNORS AVE	CART BRANCH
3	106	29 10-B	UTICA RD	TOMS DAM BRANCH
3	107	28 11-F	HICKMAN RD	CART BRANCH
3	108	28 11-F	SR 16	NANTICOKE RIVER-N.W.FORK
3	109	28 11-H	DE 16 , BEACH HIGHWAY	TOMS DAM BRANCH
3	111	27 11-G	SR 404	MARSHYHOPE TRIB.
3	112	27 11-H	SEASHORE HWY	MARSHYHOPE CREEK
3	113	34 1-B	RD 404	IRON MINE DITCH
3	114	34 3-E	SEASHORE HWY	BRIDGEVILLE BRANCH DITCH
3	115	28 12-A	TULL ROAD	WATERWAY
3	118	34 1-A	TRINITY CHURCH RD	JONES MILL DITCH
3	120	33 4-G	RD 567A	BRIGHTS BRANCH
3	121	29 12-B	HUNTERS COVE RD	WEST BRANCH
3	122	33 5-G	RD 567A	BRIGHT BRANCH DITCH
3	123	33 4-H	MCDOWELL ROAD	WATERWAY
3	124	33 5-H	ATLANTA ROAD	BRIGHTS BRANCH
3	126	34 3-C	BARNES ROAD	BRIDGEVILLE BRANCH
3	127	34 5-D	RD 561	CLEAR BROOK
3	128	34 4-G	RIFLE RANGE RD	GRAVELLY BRANCH
3	129	34 3-F	RD 40	NORTH WEST FORK
3	130	34 3-H	RD 40	NE FORK, NANTICOKE RIVER
3	131	34 2-F	RD 600	NW FORK, NANTICOKE RIVER
3	132	34 3-H	RD 565	WEST BRANCH
3	133	35 1-B	WALKERS MILL RD	GUM BRANCH
3	135	29 12-B	WOLF ROAD	WEST BRANCH GUM BRANCH
3	136	29 12-C	WOLF ROAD	GUM BRANCH
3	138	29 11-B	WOLF ROAD	WATERWAY
3	139	35 1-B	RD 597	WEST BRANCH
3	140	34 1-H	TUCKERS RD	ST. JOHNSTOWN DITCH
3	141	34 1-E	CHURCH ST	BEE BRANCH DITCH
3	143	28 11-F	BLACKCAT KITTEN RD	CART BRANCH
3	144N	28 12-F	US 13 NB	GRAVELLY BRANCH TRIB.
3	144S	28 12-F	US 13 SB	GRAVELLY BRANCH TRIB.
3	145N	34 1-F	US 113	WATERWAY
3	145S	34 1-F	US 113	WATERWAY
3	146	34 3-E	MAIN ST	BRIDGEVILLE BRANCH
3	146A	34 3-F	RD 04	GRAVELLY RUN
3	147	34 4-F	SOUTH MAIN STREET	TURKEY BRANCH
3	147A	34 4-F	SUSSEX HWY	TURKEY BRANCH
3	148	27 11-G	ADAMSVILLE ROAD	WATERWAY
3	149	34 2-H	SHARPS MILL RD	ST. JOHNSTOWN BRANCH
3	150N	38 6-C	SR 1 NB	LEWES REHOBOTH CANAL
3	150S	38 6-C	SR 1 SB	LEWES REHOBOTH CANAL
3	151	34 10-E	FRONT ST	NANTICOKE RIVER
3	152	40 4-G	CENTRAL AVE	BROAD CREEK
3	153	38 5-C	REHOBOTH AVE	LEWES-REHOBOTH CANAL
3	154	37 1-H	SAVANNAH RD	LEWES-REHOBOTH CANAL
3	154A	37 1-H	FREEMAN HIGHWAY	LEWES-REHOBOTH CANAL
3	155N	31 12-A	SR 1 NB	BROADKILL RIVER
3	155S	31 12-A	SR 1 SB	BROADKILL RIVER
3	156	44 1-D	SR 1	INDIAN RIVER INLET
3	161	40 4-G	POPLAR ST	BROAD CREEK
3	162	40 4-G	DELAWARE AVE	BROAD CREEK
3	163	40 4-D	RD 493	BROAD CREEK
3	164	30 1-E	SR 36	CEDAR CREEK
3	202	34 8-F	RD 13	CLEAR BROOK
3	203	34 9-E	RD 13	HERRING RUN
3	204	34 11-E	BISTATE BLVD	MORGAN BRANCH
3	206	40 1-C	RD 490A	GUM BRANCH-PATRICKS POND
3	207	40 2-E	RD 485	GUM BRANCH
3	209	40 1-D	RD 487	GUM BRANCH
3	210	40 1-D	RD 487	GUM BRANCH
3	211	34 12-D	RD 490	MORGAN BRANCH
3	212	39 4-G	RD 79	WRIGHT CREEK

Co	Br#	Page	Facility Carried	Featured Intersedtion
3	213	40 2-A	WOODLAND CHURCH RD	TRIB. NANTICOKE
3	214	40 1-B	RD 536	TURTLE BRANCH
3	215	34 12-C	WOODLAND RD	BUTLER MILL BRANCH
3	216	34 12-C	RD 536	CHAPEL BRANCH
3	217	34 11-C	RD 542A	CRAIGS POND
3	219	34 11-B	RD 80	BUTLER MILL BRANCH
3	220	33 11-H	SR 20	GREEN BRIAR BRANCH
3	221	34 10-A	SR 20	HORSE PEN BRANCH
3	222	34 10-C	SR 20	CHAPEL BRANCH
3	223	34 10-C	CHAPEL BRANCH ROAD	CHAPEL BRANCH
3	224	34 7-D	RD 546	BUCKS BRANCH
3	225	34 7-C	RD 561	BUICKS BRANCH
3	226	34 7-C	RD 561	FREIDEL PRONG
3	227	34 6-D	WESLEY CHURCH RD	WATERWAY
3	228	34 7-C	BUCKS BRANCH ROAD	BUCKS BRANCH
3	229	34 6-B	BAKERS ROAD	BUCKS BRANCH
3	230	34 6-D	BOWDENS GARAGE RD	PRONG OF BUCKS CREEK
3	231	34 7-E	SR 18	CLEAR BROOK
3	232	34 6-H	SR 18	GRAVELLY BRANCH
3	233	34 5-F	SEASHORE HWY	AKE BRANCH
3	234	34 5-G	SR 404	PRIESTLY DITCH
3	235	34 7-H	RD 525	GRAVELLY FORK
3	236	34 7-E	RD 46	TRIB. CLEAR BRANCH
3	237	34 9-G	ELKS RD	GRAVELLY BRANCH
3	238	34 9-G	ELKS RD	GRAVELLY FORK
3	239	35 9-B	RD 46	DEEP CREEK
3	240	35 9-B	RD 46	DEEP CREEK
3	241	34 9-F	HERRING RUN RD	NANTICOKE RIVER,WMS POND
3	242	34 10-E	HIGH ST	TRIB. OF NANTICOKE RIVER
3	243	34 10-G	CONCORD RD	COOL BRANCH
3	244	34 11-G	CONCORD RD	
3	245	35 12-C	SR 20	PRONG OF TYNDAL BRANCH
3	246	33 9-H	HORSESHOE ROAD	HORSE PEN BRANCH
3	247	35 11-D	RD 483	TYNDALL BRANCH
3	248	35 11-A	BAKER MILL ROAD	BAKER MILL BRANCH
3	249	35 10-C	RD 484	FLEETWOOD POND
3	251	34 10-H	RD 524	DEEP CREEK
3	253N	34 10-F	US 13 N & SR 20 W	NORTH FORK OF NANTICOKE
3	253S	34 10-F	US 13 S & SR 20 E	NORTH FORK OF NANTICOKE
3	254N	34 10-F	US 13 N & SR 20 W	NANTICOKE RIVER
3	254S	34 10-F	US 13 S & SR 20 E	NANTICOKE RIVER
3	255	34 8-F	US 13	CLEAR BROOK
3	256	34 10-E	RD 535B	WILLIAMS POND
3	257E	34 10-D	STEIN HWY	NORFOLK SOUTHERN
3	257W	34 10-D	STEIN HWY	NORFOLK SOUTHERN
3	258	34 10-D	HIGH ST	NORFOLK SOUTHERN
3	259	40 8-D	S509	WATERWAY
3	265	43 8-D	SHOCKLEY TOWN ROAD	MC CRAYS BRANCH
3	280	43 9-G	EVANS ROAD	BATSON BRANCH
3	300	40 10-A	COLUMBIA ROAD	MOCKINGBIRD CREEK
3	301	40 3-G	RD 13	PRONG TO BROAD CREEK
3	302	40 8-G	RD 13	HOLLY BRANCH
3	303	40 11-B	RD 509	BLACKWATER CREEK
3	304	40 10-F	RD 503B	MEADOW BRANCH
3	305	40 4-F	RD 492	HOLLY BRANCH
3	306	40 4-D	RD 493	TRIB OF BROAD CREEK
3	307	40 4-C	MOUNT PLEASANT RD	TUSSOCKY BRANCH
3	308	39 5-H	RD 494	COD CREEK
3	309	40 5-C	RD 494	TUSSOCKY BRANCH
3	310	40 7-B	SHARPTOWN RD	COD CREEK
3	311	40 7-C	SHARPTOWN RD	MILL CREEK
3	312	40 5-F	SR 24 LAUREL RD	HORSEYS POND
3	313	40 4-G	SHARPTOWN RD	ROSSAKATUM BRANCH
3	314	41 5-A	SR 24 LAUREL RD	JAMES BRANCH
3	315	41 5-C	SHARPTOWN RD	PRONG OF JAMES BRANCH
3	316	41 5-E	SR 24 LAUREL RD	PEPPER MILL POND
3	317	41 6-E	SR 24 LAUREL RD	WATERWAY
3	318	41 7-G	SR 24	SAUNDERS BRANCH
3	319	40 6-A	RD 506	COD CREEK
3	320	40 5-G	KING ST	COOPER BRANCH
3	321	40 7-C	BRANCH SCHOOL ROAD	TUSSOCKY BRANCH
3	322	40 6-E	AIRPORT ROAD	HOLLY DITCH
3	323	41 3-B	RD 447	WILEYS POND
3	324	41 5-C	HITCH POND ROAD - S463	GORDON BRANCH
3	325	41 11-D	BRITTINGHAM ROAD - S455A	MORRIS FIGGS DITCH
3	326	41 8-F	RD 422	THOMPSON BRANCH
3	327	41 9-F	PEPPERBOX ROAD	RACOON PRONG
3	328	41 10-C	RD 454	FIGGS DITCH
3	329	40 4-G	WILLOW ST	RECORDS POND
3	329A	40 4-G	WILLOW STREET	COOPER BRANCH
3	330	40 5-G	OAK LN	WATERWAY
3	331	40 9-H	RD 452	VENA GAINES BRANCH
3	332	40 9-H	US 13	VENUS GAINES BRANCH
3	333	40 8-H	US 13	GILL BRANCH
3	334	40 7-H	US 13	RASSAKATUM BRANCH
3	335	40 8-G	BACONS RD	MEADOW BRANCH
3	336	40 8-G	DOROTHY RD	VENA GAINS BRANCH
3	337	41 9-C	WHITESVILLE RD	JAMES BRANCH
3	338	41 9-D	RD 64	WARDS BRANCH
3	339	41 10-F	RD 64	RACCOON PRONG
3	340	41 7-F	RD 62	THOMPSON BRANCH
3	341	41 7-F	RD 62	TRIB TO TRAP POND
3	342	41 5-F	RD 62	TRIB. GRAYS BRANCH
3	343	41 4-E	RD 62	GRAYS BRANCH
3	344	41 3-E	TRAP POND ROAD	BEAVERDAM BRANCH
3	345	41 1-E	JAMES ROAD	ASKETUM BRANCH
3	346	41 1-D	COOPER ROAD	WATERWAY
3	346	41 6-E	LITTLE HILL RD	WATERWAY
3	347	41 6-D	RD 449	TRAP POND SPILLWAY
3	348	41 6-C	RD 463	HITCH POND
3	349	41 7-B	RD 72	TRUSSUM POND
3	350	41 7-E	RD 72	RACOON POND SPILLWAY
3	351	41 2-A	COUNTY SEAT HIGHWAY - US9	WATERWAY
3	351	41 7-F	WOOTTEN ROAD	THOMPSON BRANCH
3	352	34 12-H	AIRPORT ROAD	GRAHAM BRANCH
3	353	41 10-D	PEPPERBOX ROAD	WARDS BRANCH
3	354	41 10-D	RD 066	JAMES BRANCH
3	355	41 2-B	TAYLOR MILL ROAD	ELLIOTT POND BRANCH
3	357	41 8-C	RD 451	JAMES BRANCH
3	358	41 9-F	RD 451	RACCOON DITCH
3	359	41 3-C	BEAVER DAM BRANCH ROAD	BEAVERDAM BRANCH
3	362	41 4-A	RD 465	CHIPMAN POND
3	365N	40 4-H	US 13 NB	RECORDS POND
3	365S	40 4-H	US 13 SB	RECORDS POND
3	366	40 7-C	MT PLEASANT RD	MILL CREEK
3	367	41 2-C	SYCAMORE ROAD	DUKES AND JOBS DITCH
3	368	41 3-A	RD 466	ELLIOT POND BRANCH
3	376	43 11-C	SR 54	TRIB. TO POLLY BRANCH
3	377	40 7-F	RD 501	MEADOW BRANCH
3	402	43 11-B	US 113	SANDY BRANCH
3	404N	43 11-B	US 113 NB	POLLY PRONG
3	404S	43 11-B	US 113 SB	POLLY PRONG
3	405	43 11-B	GUMBORO ROAD	SANDYBRANCH
3	406	43 11-B	RD378	SANDY BRANCH
3	407	43 11-B	RD 060	SANDY BRANCH
3	408	43 11-C	RD 376	POLLY BRANCH
3	409	43 11-C	RD 376	POLLY BRANCH
3	410	43 8-B	US 113	VINES CREEK
3	411	43 10-F	RD 387	TRIB TO BEARHOLE DITCH
3	418N	43 7-B	US 113 NB	PEPPER CREEK
3	418S	43 7-B	US 113 SB	PEPPER CREEK
3	420	44 11-D	Lighthouse Rd (DE 54)	Tidal Ponds
3	421	44 12-D	Lighthouse Rd (DE 54)	Tidal Ponds
3	424	43 5-B	SR 26	PEPPER CREEK
3	425	43 4-D	SR 26	VINES CREEK
3	426	43 5-G	VINES CREEK RD	BLACKWATER CREEK
3	427	44 5-A	SR 26	DERRICKSON CANAL
3	428	44 5-B	SR 26	BANKS BENNETT DITCH
3	429	44 5-C	SR 26	ASSAWOMAN CANAL
3	431	44 7-A	RD 84	MILLERS CREEK
3	432	43 6-H	BETHANY RD	BEAVERDAM CANAL
3	433	43 8-G	SR 17	DITCH
3	434	43 10-E	SR 17	BEARHOLE DITCH
3	435	43 11-C	SR 17/BETHANY RD	BUNTING BRANCH
3	436	43 12-D	FENWICK RD	BUNTINGS BRANCH
3	437	44 12-D	SR 54	ASSAWOMAN BAY
3	438	43 10-H	RD382A	DIRICKSON CREEK
3	439	43 10-H	BAYARD ROAD	BATSON BRANCH
3	440	43 6-D	RD 382	VINES CREEK
3	441	43 6-C	ARMORY ROAD	HERRING BRANCH
3	442	43 7-C	ROXANA RD	VINES CREEK
3	443	43 7-C	RD 376	VINES CREEK
3	444	43 7-E	PYLE CENTER ROAD	DEEP HOLE BRANCH
3	445	43 7-D	RD 54	VINES CREEK
3	446	43 6-E	RD 54	DEEPHOLE BRANCH
3	447	43 5-G	RD 54	BLACKWATER DITCH
3	448	43 6-F	BURBAGE ROAD	BLACKWATER CREEK
3	449	43 6-F	BURTON FARM ROAD	BLACKWATER CREEK
3	450	43 10-H	MT ZION CHURCH RD	DIRICKSON CREEK
3	451	43 5-D	TOWNSENDS ROAD	HERRING BRANCH
3	452	43 7-H	RD 368	BEAVER DAM DITCH
3	453	44 7-D	MUDDY NECK RD	ASSAWOMAN CANAL
3	454	44 5-C	CENTRAL AVE	ASSAWOMAN CANAL
3	455	44 7-D	RD 363	LITTLE BAY DITCH
3	456	44 8-B	RD 363	MILLERS CREEK
3	459	43 9-H	OLD MILL BRIDGE ROAD	AGRICULTURAL DITCH
3	460	44 10-A	RD 381	DIRICKSON CREEK
3	461	43 10-F	RD 388	BEARHOLE DITCH
3	462	43 10-G	BEAR HOLE RD	DITCH
3	463	43 12-H	WEST LINE RD	GREYS CREEK
3	467	43 4-G	HOLTS LANDING ROAD	CLARKSVILLE BRANCH
3	474	42 10-H	CYPRESS ROAD	SANDYBRANCH
3	476	44 9-B	MILLERS NECK RD	WILLIAMS CANAL
3	491	44 11-B	RD 394B	PERCH CREEK DITCH
3	501	42 9-B	RD 423	GUM BRANCH
3	502	42 10-B	RD 427	GUM BRANCH
3	504N	42 4-H	US 113 NB	WARTONS BRANCH
3	504S	42 4-H	US 113 SB	WARTONS BRANCH
3	506	42 6-A	RD421	POCOMOKE RIVER
3	507N	42 3-G	US 113 NB	IRON BRANCH
3	507S	42 3-G	US 113 SB	IRON BRANCH
3	508N	42 2-F	US 113 NB	BETTS POND
3	508S	42 2-F	US 113 SB	BETTS POND
3	509N	42 1-E	US 113 NB	SHEEP PEN DITCH
3	509S	42 1-E	US 113 SB	FAMY'S BRANCH
3	510N	36 12-E	US 113	MIREY CREEK

Co	Br#	Page	Facility Carried	Featured Intersedtion
3	510S	36 12-E	US 113S	MIREY CREEK
3	511	42 7-A	SR 24	COWHOUSE BRANCH
3	512	42 6-A	SR 24	COWHOUSE BRANCH
3	513	42 6-B	SR 24	POCOMOKE RIVER
3	514	42 2-G	SR 24	INDIAN RIVER
3	515	42 6-B	RD 421	COWHOUSE BRANCH
3	516	43 1-A	SR 24	WATERWAY
3	517	42 6-B	PEAR TREE RD	POCOMOKE RIVER
3	518	37 12-A	RD 304	SWAN BRANCH
3	520	42 8-C	SR 424	BALD CYPRESS BRANCH
3	521	43 5-B	RD 336	PEPPER CREEK
3	522	43 5-B	MAIN ST	PEPPER CREEK
3	523	42 4-H	DAGSBORO RD	HICKORY BRANCH
3	524	42 3-G	MITCHELL STREET	IRON BRANCH
3	525	42 3-H	RD 331	IRON BRANCH
3	526	42 2-F	RD 326	BETTS POND MILL RACE
3	527	42 2-F	RD 326	BETTS POND OVERFLOW
3	528	42 1-F	RD 328	BARK POND
3	529	42 7-B	SR 424	POCOMOKE RIVER
3	530	42 2-E	RD 410	INGRAMS POND
3	531	42 7-G	RD402A	WATERWAY
3	532	42 6-H	GUM TREE ROAD	WHARTON BRANCH
3	533	43 7-A	GUM TREE ROAD	PEPPER CREEK
3	534	43 7-A	SWAMP ROAD	PEPPER CREEK
3	535	43 7-A	RD406	DUTCH CREEK
3	536	42 6-H	RD402A	WATERWAY
3	538	41 8-G	CAREYS CAMP ROAD	THOMPSON BRANCH
3	540	42 2-A	CONAWAY ROAD	SHOALS BRANCH
3	541	42 2-C	CROSS KEYS ROAD	SHOALS BRANCH
3	545	42 3-B	CONAWAY ROAD	WATERWAY
3	546	42 4-F	DELAWARE AVE	IRON BRANCH
3	547	42 4-D	CAREYS CAMP ROAD	PHILIPS DITCH
3	548	42 5-C	CONAWAY ROAD	PHILIPS DITCH
3	549	42 3-G	HANDY RD	
3	550	42 6-F	RD 403	WHARTON BRANCH
3	553	42 10-D	SR 54	POCOMOKE RIVER
3	555	42 11-D	SR 54	CYPRESS BRANCH
3	557	42 6-F	RD 82	WHARTONS BRANCH
3	558	42 10-D	RD 417	POCOMOKE RIVER
3	559	42 10-D	RD 417	CYPRESS BRANCH
3	564	42 10-C	FIREMANS RD	GUM BRANCH DITCH
3	569	42 11-D	RD 419	POCOMOKE RIVER
3	570	42 12-C	BETHEL ROAD	WATERWAY
3	571	42 11-C	PARKER ROAD	WATERWAY
3	576	41 11-H	RD 64	GREEN BRANCH DITCH
3	580	42 12-A		
3	581	42 12-A	SR 26, SR 54	GREEN BRANCH DITCH
3	582	42 11-B	SR 26, SR 54	GREEN BRANCH
3	583	42 10-C	MILLSBORO HWY	GUM BRANCH
3	584	42 9-C	SR 26	WATERWAY
3	585	42 9-C	CLAYTON ST	TRIB TO POCOMOKE RIVER
3	586	42 8-C	SR 26	POCOMOKE RIVER
3	587	42 6-E	SR 26	WHARTON BRANCH DITCH
3	588	42 6-G	SR 26	HICKORY BRANCH
3	589	42 6-H	SR 26	PEPPER CREEK DITCH
3	591	42 4-D	RD 472	SUNSET BRANCH
3	592	42 4-D	RD 412	PHILLIPS DITCH
3	593	42 3-D	RD 412	SHOELS BRANCH
3	600	36 10-D	S326	STOCKLEY BRANCH
3	601N	36 11-C	US 113 NB	STOCKLEY BRANCH
3	601S	36 11-C	US 113 SB	STOCKLEY BRANCH
3	602	36 10-C	US 113	ALMS HOUSE DITCH
3	603N	36 9-B	US 113	ALMS HOUSE DITCH
3	603S	36 9-B	US 113	ALMS HOUSE DITCH
3	604N	36 8-B	US 113	ELI WALLS DITCH
3	604S	36 8-B	US 113	ELI WALLS DITCH
3	609	36 7-A	US 113	VAUGHN DITCH
3	615	35 4-H	US 113	MIFFLIN DITCH
3	617	35 3-G	US 113	GRAVELLY BRANCH
3	625	29 11-E	RD 595	MAPLE MARSH DITCH
3	626	29 12-F	RD 608	MAPLE MARSH DITCH
3	627	35 1-E	RD 606	MAPLE MARSH DITCH
3	628	35 1-F	RD 606	MAPLE MARSH DITCH
3	629	35 2-F	RD 593	ELLENDALE DITCH
3	630	35 2-E	MAPLE BRANCH RD	MAPLE BRANCH
3	631	35 2-F	RD 579	GRAVELLY DITCH
3	633	35 3-G	MCCOLLEYS CHAPEL ROAD	WATERWAY
3	634	35 3-E	RD 40	GRAVELLY BRANCH
3	635	35 3-H	RD 565	ROBBINS DITCH
3	636	35 4-D	RD 565	GRAVELLY BRANCH
3	638	35 4-G	HUNTING CLUB ROAD	DEEP CREEK
3	639	35 5-G	PIGLET PATH	WATERWAY
3	640	35 5-G	GRAVELLY BRANCH ROAD	MIFFLIN DITCH
3	641	35 5-F	GRAVELLY BRANCH ROAD	DEEP CREEK
3	642	35 6-B	SR 18	GRAVELLY BRANCH
3	643	35 6-B	SR 18	COLLINS POND SPILLWAY
3	644	35 7-D	SR 18	DEEP CREEK
3	646	36 4-G	US 9	BEAVERDAM CREEK
3	647	35 7-H	RD 520	GEORGETOWN VAUGHN
3	651	35 8-D	RUM BRIDGE ROAD	RUM BRIDGE BRANCH
3	652	35 8-C	COKESBURY ROAD	SHORTS DITCH
3	653	35 7-D	RD 484	DEEP CREEK
3	656	35 8-G	RACOON DITCH RD	NEW DITCH
3	657	35 8-G	ASBURY ROAD	WATERWAY
3	658	35 8-G	WARRINGTON ROAD	WATERWAY
3	659	35 12-D	US 9	TYNDALL BRANCH
3	661	35 9-G	US 9	MC COLLEY BRANCH
3	663	36 9-B	RD 431	STOCKLEY DITCH
3	664	36 12-A	SHORTLY ROAD	SHEEP PEN DITCH
3	665	42 1-A	SHORTLY ROAD	LONG DRAIN DITCH
3	666	35 12-E	SR 20	TYNDALL BRANCH DITCH
3	667	35 12-F	TYNDALL ROAD	WATERWAY
3	668	41 1-F	TYNDALL ROAD	WATERWAY
3	669	36 9-B	ALMS HOUSE ROAD	ALMS HOUSE DITCH
3	670	42 1-C	RD 432	SHEEP PEN DITCH
3	671	36 11-D	RD 432	STOCKLEY BRANCH
3	672	36 11-F	RD 48	MORRIS MILL POND
3	673	36 11-F	RD 48	MORRIS MILL POND
3	674	36 10-F	DEEP BRANCH RD	DEEP BRANCH
3	676	35 12-E	RD 446	TYNDELL BRANCH DITCH
3	676	36 8-C	WOODS BRANCH ROAD	ELI WALLS DITCH
3	678	36 7-D	RD. 47	PETERKINS BRANCH
3	679	36 7-D	PARK AVE	PETERKINS BRANCH
3	680	36 10-E	PETER KING RD	WALLS DITCH
3	681	36 9-D	RD 318	ELI WALLS DITCH
3	682	36 9-G	GRAVEL HILL ROAD	SIMPLER BRANCH
3	683	36 11-E	CEDAR LANE	STOCKLEY BRANCH
3	684	36 5-B	SAVANNAH ROAD	SAVANNAH DITCH
3	685	35 8-G	ASBURY ROAD	NEW DITCH
3	686	35 6-G	PIGLET PATH	GEORGETOWN VAUGHN DITCH
3	707	38 6-C	COASTAL HWY	SILVER LAKE
3	708	37 6-G	SR 24	LOVE CREEK
3	709	37 8-E	SR 24	HERRING CREEK
3	710	37 7-C	BEAVER DAM ROAD	CHAPEL BRANCH
3	711	37 5-D	BEAVER DAM ROAD	BUNDICKS BRANCH
3	713	37 5-E	RD 277	GOSLEE BRANCH
3	714	37 1-G	RD 266	CANARY CREEK
3	715	31 12-F	PILOT TOWN RD	CANARY CREEK
3	716	36 2-H	RD 260	BEAVERDAM CREEK
3	717	31 12-B	RD 257	BEAVERDAM CREEK
3	718N	37 2-D	SR 1 NB	RED MILL POND OVERFLOW
3	718S	37 2-D	SR 1 SB	RED MILL POND OVERFLOW
3	719N	37 2-D	SR 1 NB	MILL FLUME
3	719S	37 2-D	SR 1 SB	MILL FLUME
3	720	37 5-C	RD 286	BUNDICK BRANCH
3	721	37 7-G	WATERVIEW ROAD	CHERRY WALK CREEK
3	723	37 10-F	RD 298	GUINEA CREEK
3	725N	37 3-E	SR 1 NB	DOT RAILROAD
3	725S	37 3-E	SR 1 SB	DOT RAILROAD
3	726	37 9-E	JOHN J WILLIAMS HIGHWAY	HOPKINS PRONG
3	802	35 2-H	RD 238	ROBBINS DITCH
3	803	35 1-H	SAW MILL ROAD	MAPLE BRANCH
3	804	36 5-D	BRIARWOOD ROAD	WATERWAY
3	806	36 1-F	SAND HILL RD	DIAMOND POND
3	808	36 1-F	MULBERRY ST	BROADKILL CREEK
3	809	36 1-F	UNION ST	BROADKILL RIVER
3	811	31 10-C	HICKMAN RD	TRIB. OF BROADKILL RIVER
3	812	31 9-D	RD 16	BROADKILL DITCH
3	814N	30 10-G	SR 1 NB	DEEP BRANCH
3	814S	30 10-G	SR 1 SB	DEEP BRANCH
3	815N	30 9-F	SR 1 NB	WAPLES POND
3	815S	30 9-F	SR 1 SB	WAPLES POND
3	816N	30 7-E	SR 1	SLAUGHTER CREEK
3	816S	30 7-E	SR 1 SB	SLAUGHTER CREEK
3	817	30 7-F	RD 221	SLAUGHTER CREEK
3	818	30 7-G	RD 38	SLAUGHTER CREEK
3	819	30 6-F	WELLS ROAD	DRABER-BENNET DITCH
3	820	30 6-H	RD 199	SLAUGHTER NECK DITCH
3	821	36 2-A	PINE RD	WATERWAY
3	823	36 2-H	CAVE NECK RD	BEAVER DAM CREEK
3	902	29 8-G	US 113	HUDSON POND
3	906	29 3-F	EVERGREEN LANE	BOWMAN BRANCH
3	907	29 4-E	RD 614	JOHNSON BRANCH
3	908	29 3-E	RD 633	GRIFFITH POND
3	909	29 5-D	RD 620	JOHNSON BRANCH
3	910	29 5-D	ABBOTTS POND ROAD	JOHNSON BRANCH
3	911	29 6-D	SR 36	JOHNSON BRANCH
3	912	29 10-C	WISSEMAN ROAD	WEST BRANCH GUM BRANCH
3	913	29 11-B	BEACH HIGHWAY	WEST BRANCH GUM BRANCH
3	914	29 11-C	BEACH HIGHWAY	WATERWAY
3	915	29 11-E	SR 16	MAPLE-MARSH DITCH
3	916	29 11-E	NORTH UNION CHURCH ROAD	NUMBER ONE PRONG
3	917	30 10-A	PEACHRREE ROAD	CHURCH BRANCH
3	918	30 10-D	SR 30	REYNOLDS POND
3	919	30 10-E	CEDAR CREEK RD	
3	920	30 6-B	SR 30	CEDAR CREEK
3	922	30 6-B	SR 30	CEDAR CREEK POND
3	923	30 6-B	RD 224	CEDAR CREEK MILL POND
3	924	30 3-F	STAYTONVILLE RD	SLAUGHTER NECK DITCH
3	925	30 1-F	RD 203	DITCH
3	926	30 4-C	SHARPS ROAD	BEAVERDAM BRANCH
3	927	29 3-H	SR 36	HERRING BRANCH
3	930	29 4-H	MARSHALL STREET	HERRING BRANCH
3	932	29 3-H	SR 1B	MARSHALL POND
3	933N	30 6-C	SR 1 NB	CEDAR CREEK
3	933S	30 6-C	SR 1 SB	CEDAR CREEK

Co	Br#	Page	Facility Carried	Featured Intersedtion
3	935	29 4-H	MC COY ST	HERRING BRANCH
3	936	30 6-A	CUBBAGE POND RD	CUBBAGE POND
3	937	30 6-A	CUBBAGE POND RD	CUBBAGE POND SPILLWAY
3	938	30 7-B	RD 214	CHURCH BRANCH
3	939	30 9-B	RD 38	CHURCH BRANCH DITCH
3	940	30 7-A	RD 38	CLENDANIEL POND
3	941	29 7-H	RD 225	CEDAR CREEK
3	947	34 10-E	SR 20	HERRING RUN