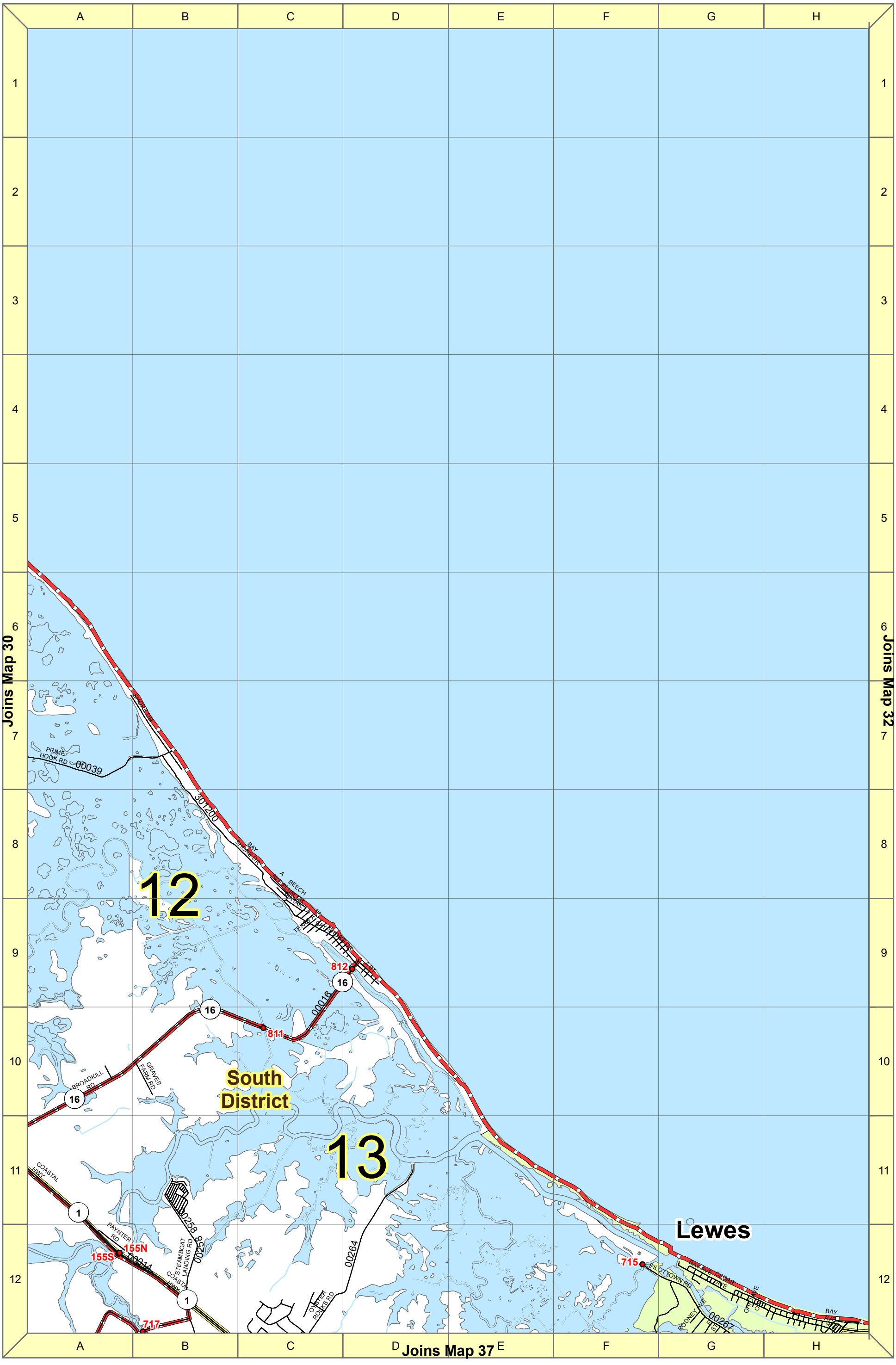

1 inch equals 0.75 miles

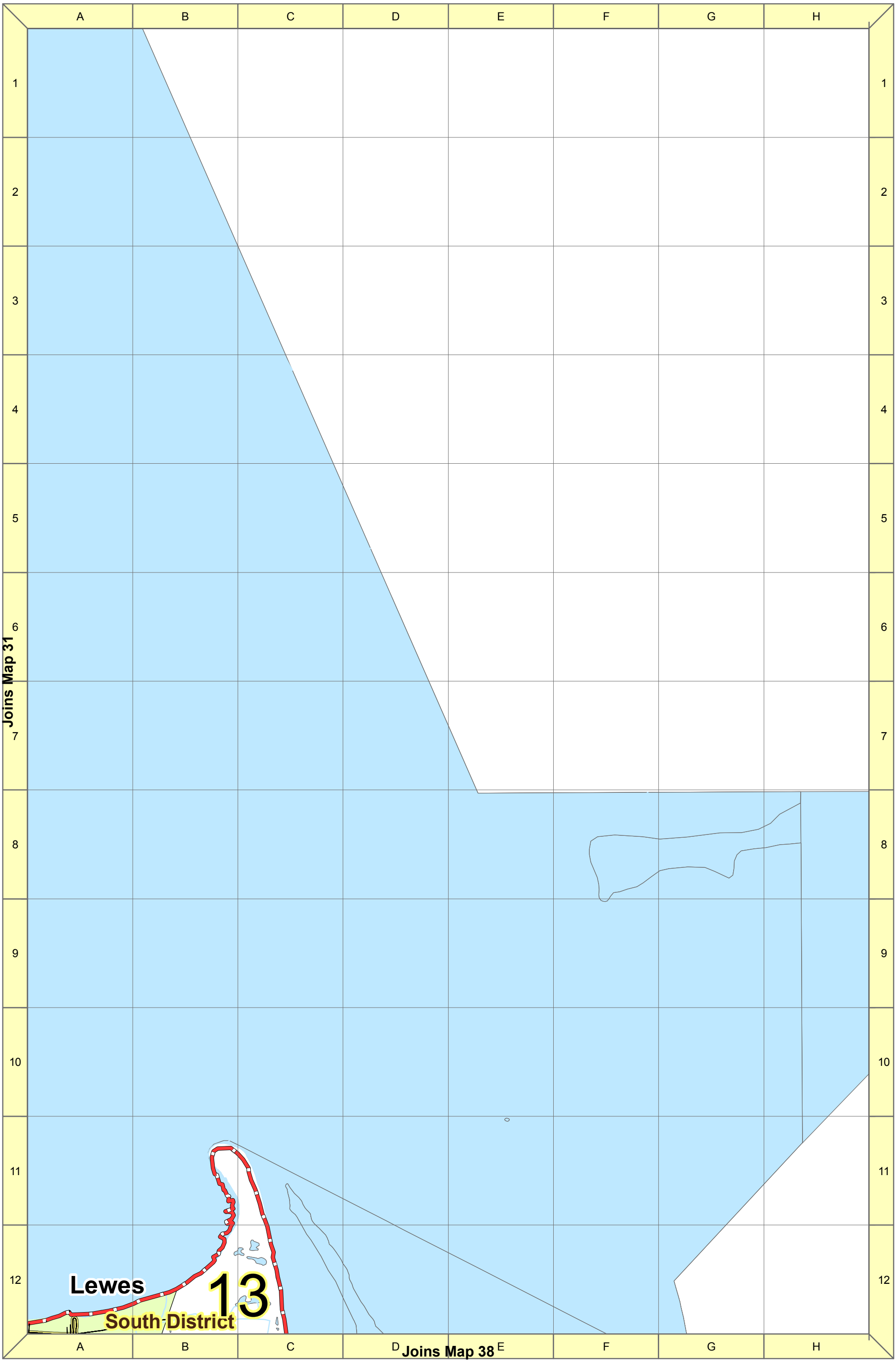

1 inch equals 0.75 miles

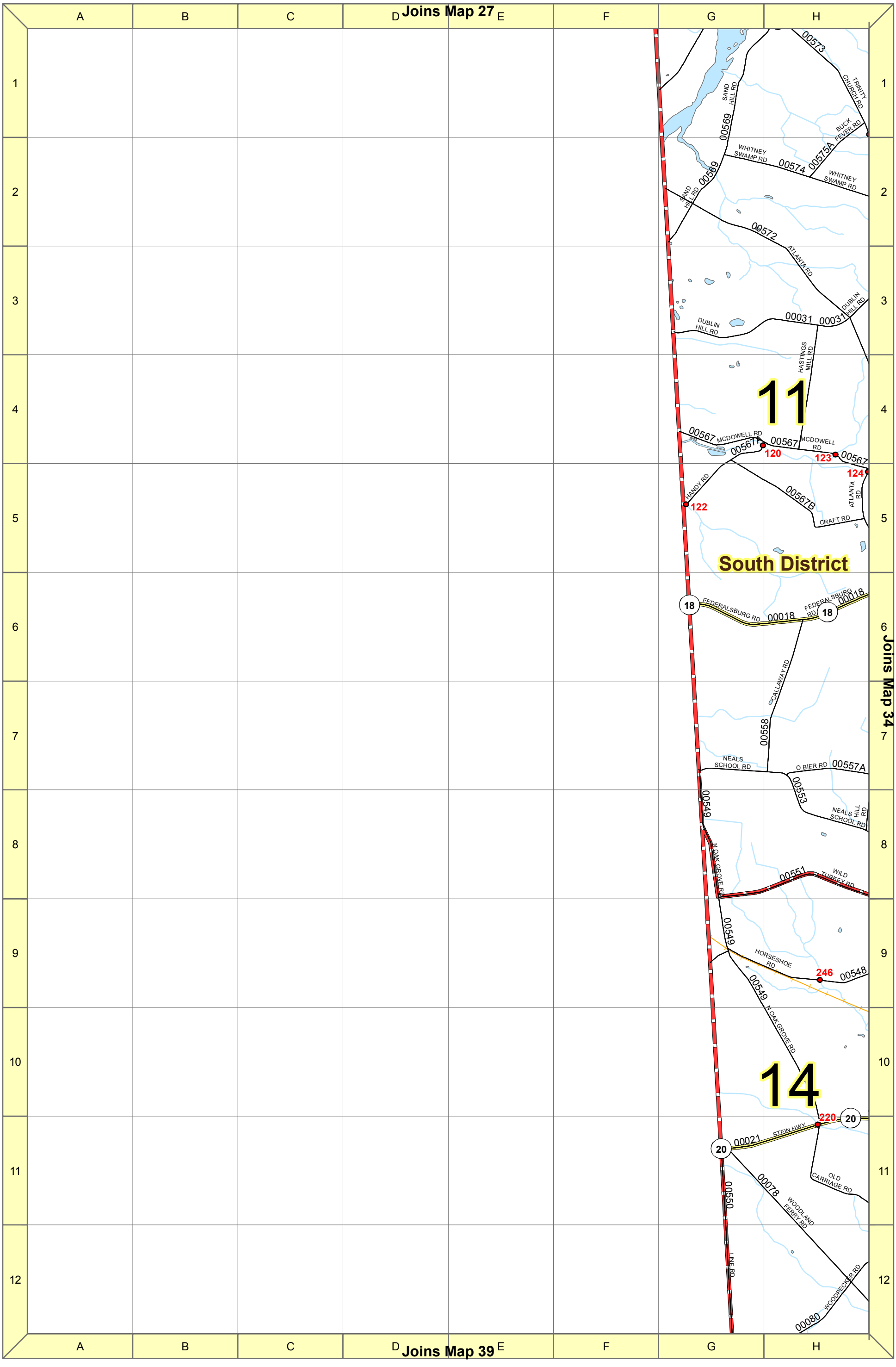

1 inch equals 0.75 miles

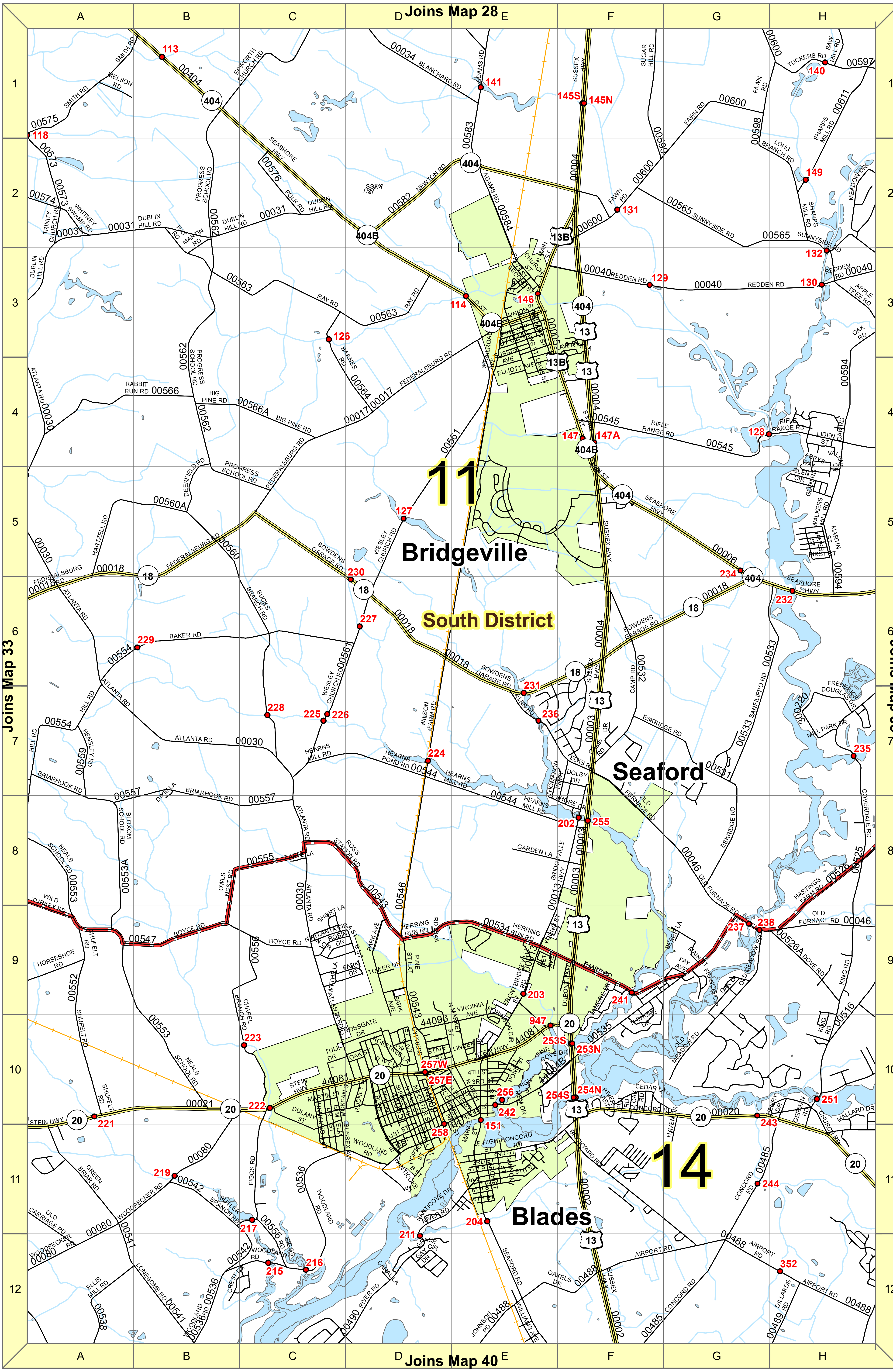
Joins Map 28
Joins Map 33
Joins Map 35
Joins Map 40
A
B
C
D
E
F
G
H
1
2
3
4
5
6
7
8
9
10
11
12
11
14
Bridgeville
Seaford
Blades
South District
SEASHORE HWY
SUSSEX HWY
DUBLIN HILL RD
RAY RD
FEDERALSBURG RD
BIG PINE RD
PROGRESS SCHOOL RD
RABBIT RUN RD
ATLANTA RD
BAKER RD
BRIARHOOK RD
BOYCE RD
WILD TURKEY RD
HORSESHOE RD
SHUFELT RD
STEIN HWY
WOODPECKER RD
GREEN BRIAR RD
OLD CARRIAGE RD
ELLIS MILL RD
LONESOME RD
WOODLAND RD
FIGGS RD
CHAPEL BRANCH RD
BUTLER BRANCH RD
HEARNS MILL RD
HEARNS POND RD
WESLEY CHURCH RD
BOWDENS GARAGE RD
WILSON FARM RD
ROSS STATION RD
HERRING RUN RD
BRIDGEVILLE HWY
OLD FURNACE RD
ESKRIDGE RD
SANFILIPPO RD
CAMP RD
ELKS RD
COVERDALE RD
MILL PARK DR
FREDERICK DOUGLAS DR
HASTINGS FARM RD
DOVE RD
KING RD
OLD MEADOW RD
CONCORD RD
AIRPORT RD
DILLARDS RD
SEAFORD RD
WILLIAMS AVE
JOHNSON RD
OAKELS DR
RIVER RD
CANAL LA
NANTICOKE DR
BRICKYARD RD
CEDAR LA
HENRY DR
GERMAN RD
CHURCH RD
MALLARD DR
REDDEN RD
RIFLE RANGE RD
SUNNYSIDE RD
SHARPS MILL RD
LONG BRANCH RD
TUCKERS RD
SAW MILL RD
FAWN RD
SUGAR HILL RD
ADAMS RD
BLANCHARD RD
NEWTON RD
EPWORTH CHURCH RD
SMITH RD
MELSON RD
WHITNEY SWAMP RD
TRINITY CHURCH RD
APPLE TREE RD
OAK RD
WALKERS MILL RD
113
114
118
126
127
128
129
130
131
132
140
141
145S
145N
146
147
147A
149
151
202
203
204
211
215
216
217
219
221
222
223
224
225
226
227
228
229
230
231
232
234
235
236
237
238
241
242
243
244
251
253S
253N
254S
254N
255
256
257W
257E
258
352
947

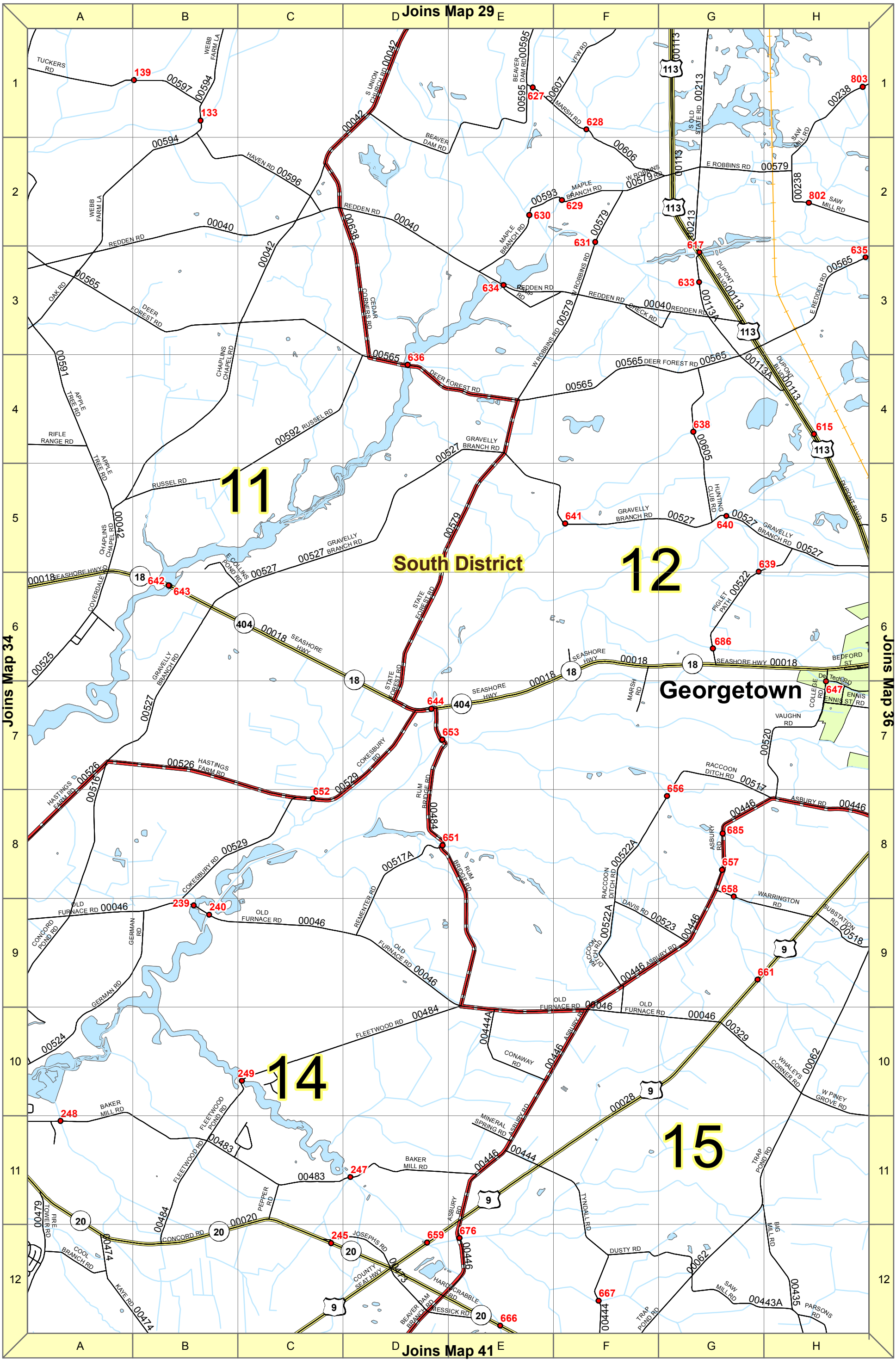

1 inch equals 0.75 miles

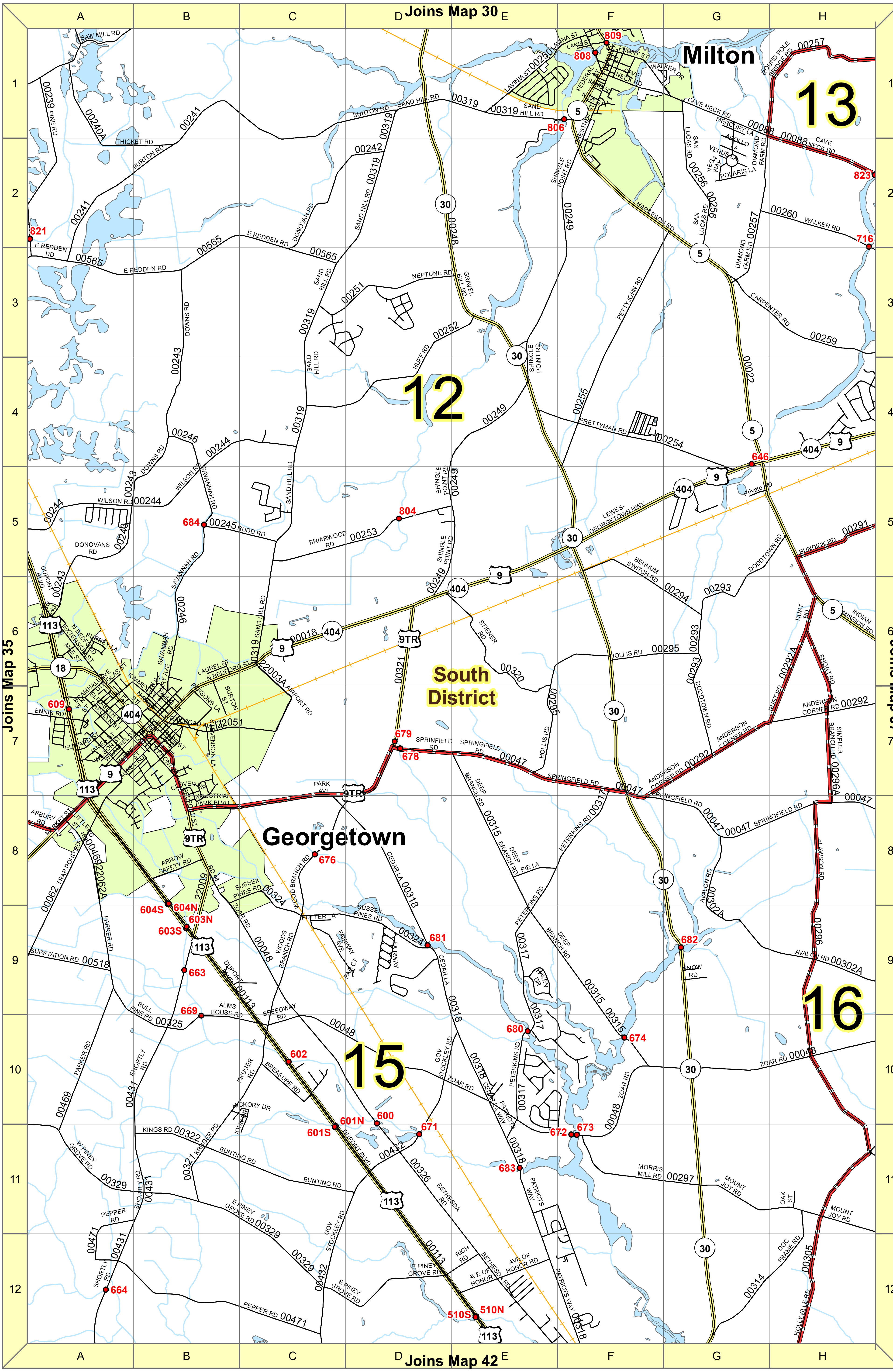

1 inch equals 0.75 miles

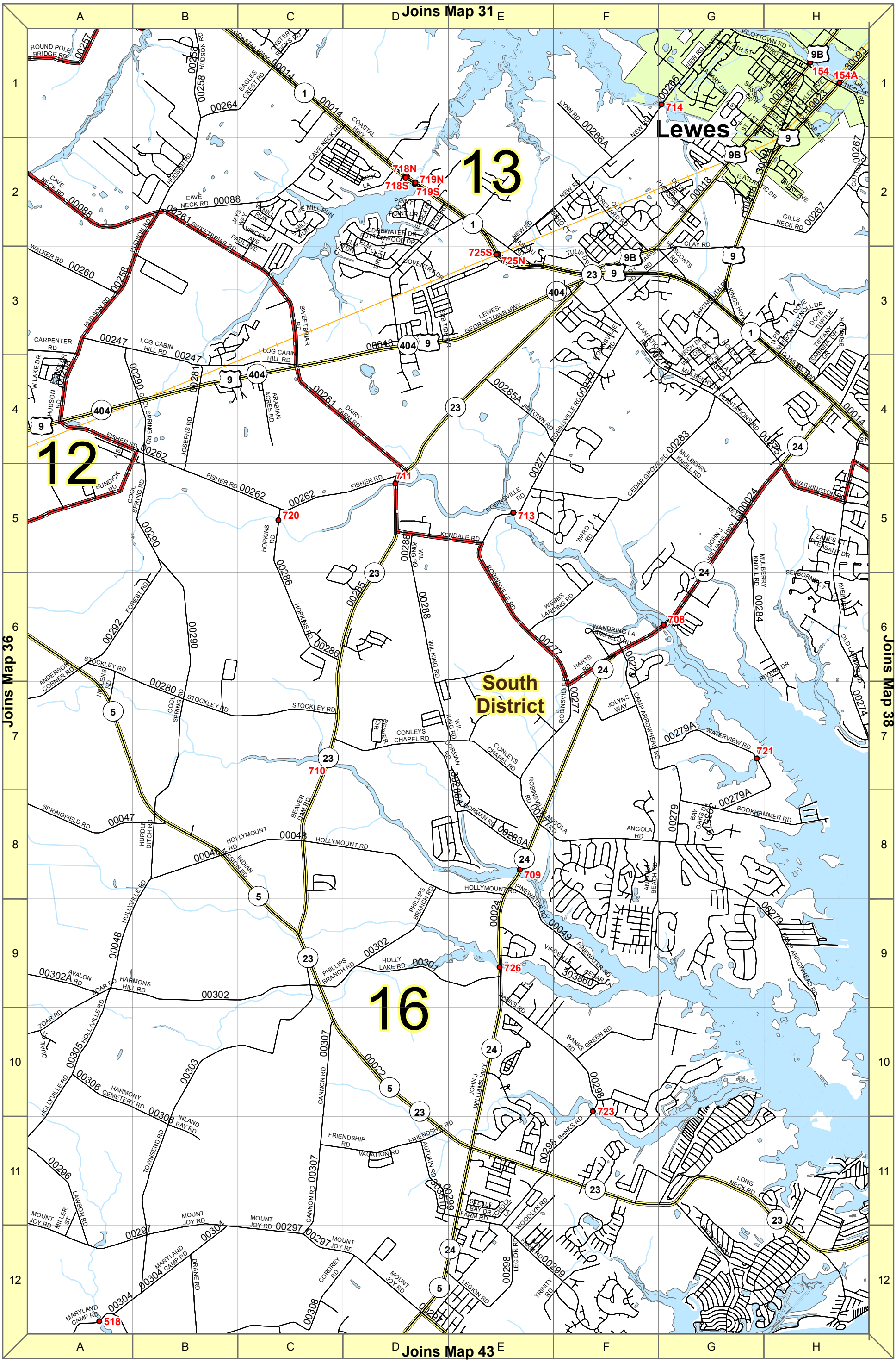

1 inch equals 0.75 miles

Joins Map 32

Joins Map 37

Joins Map 44

Lewes

13

Henlopen Acres

Rehoboth Beach

Dewey Beach

South District

16

1 inch equals 0.75 miles

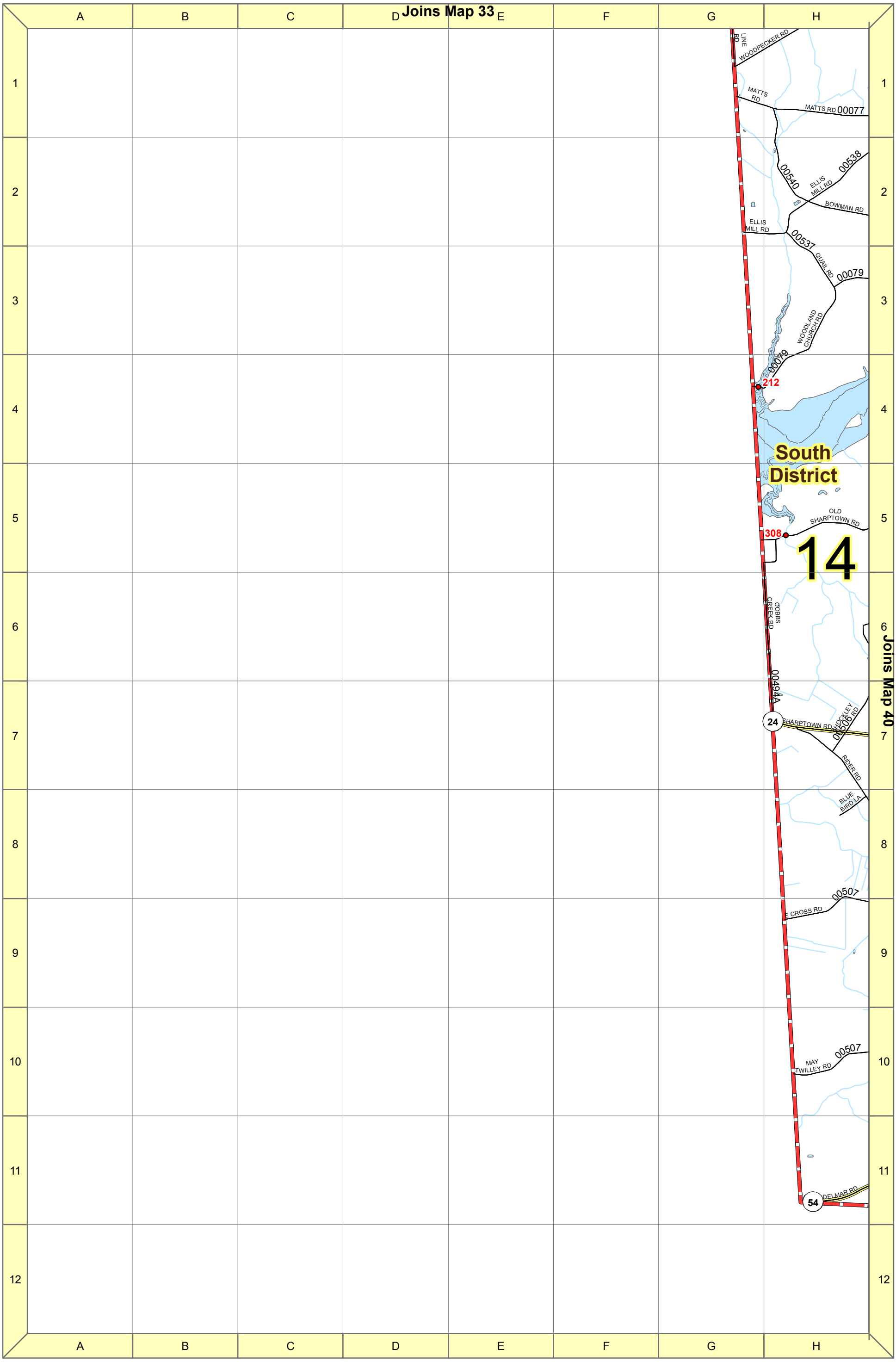

1 inch equals 0.75 miles

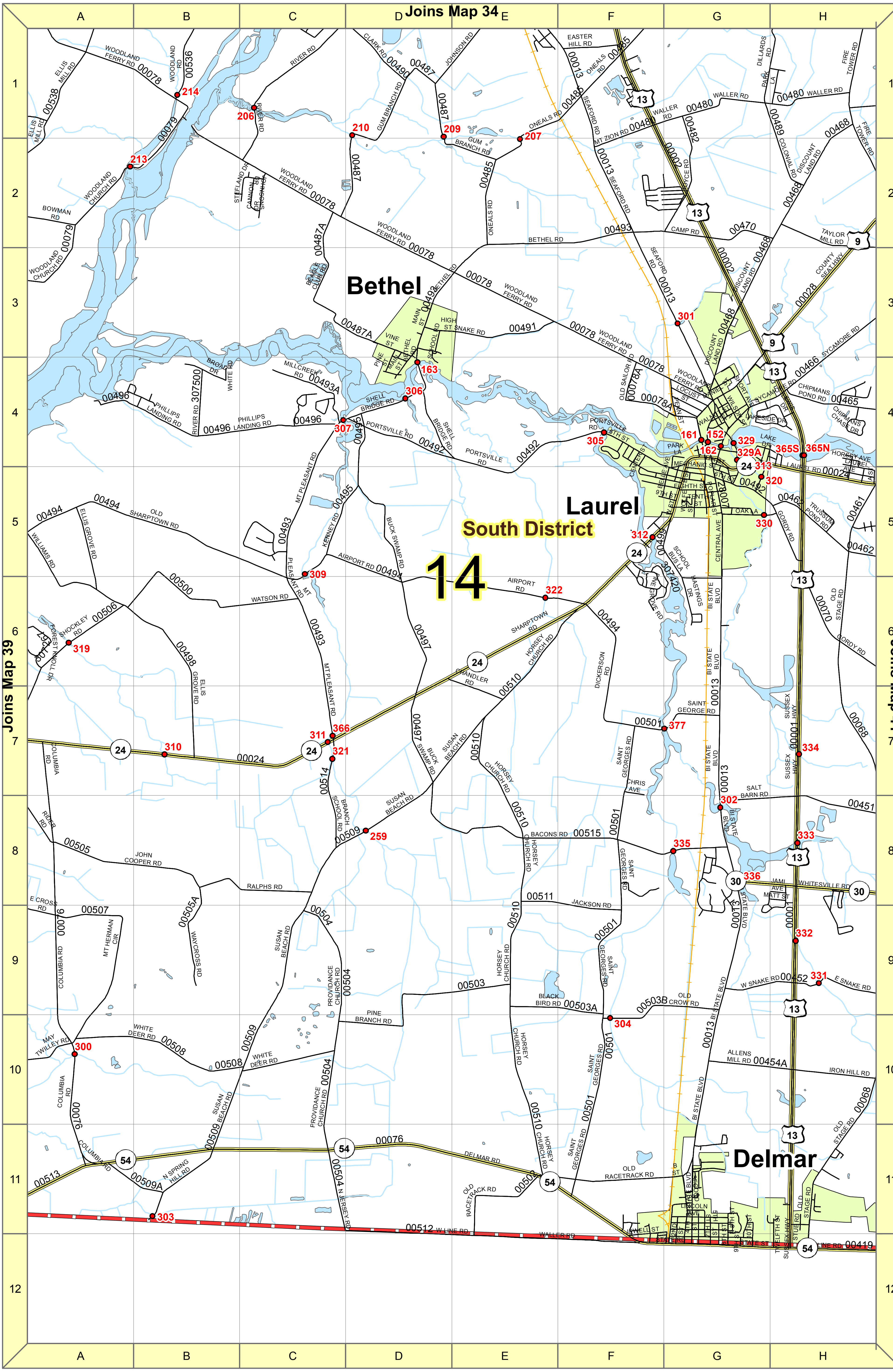

1 inch equals 0.75 miles