CONTRACT	COUNTY	F.A.P. NO.	SHEET NO.	TOTAL SHTS.
XX-XXX-XX	NEW CASTLE	-	1	9

WALTHER ROAD, NORTH OF US 40 TO OLD BALTIMORE PIKE

REVISIONS

CONCEPT PLAN

SCALE

0 30 60 90

FEET

N

LEGEND

- EXISTING ASPHALT
- EXISTING CONCRETE
- EXISTING BUILDING
- PROPOSED SIDEWALK

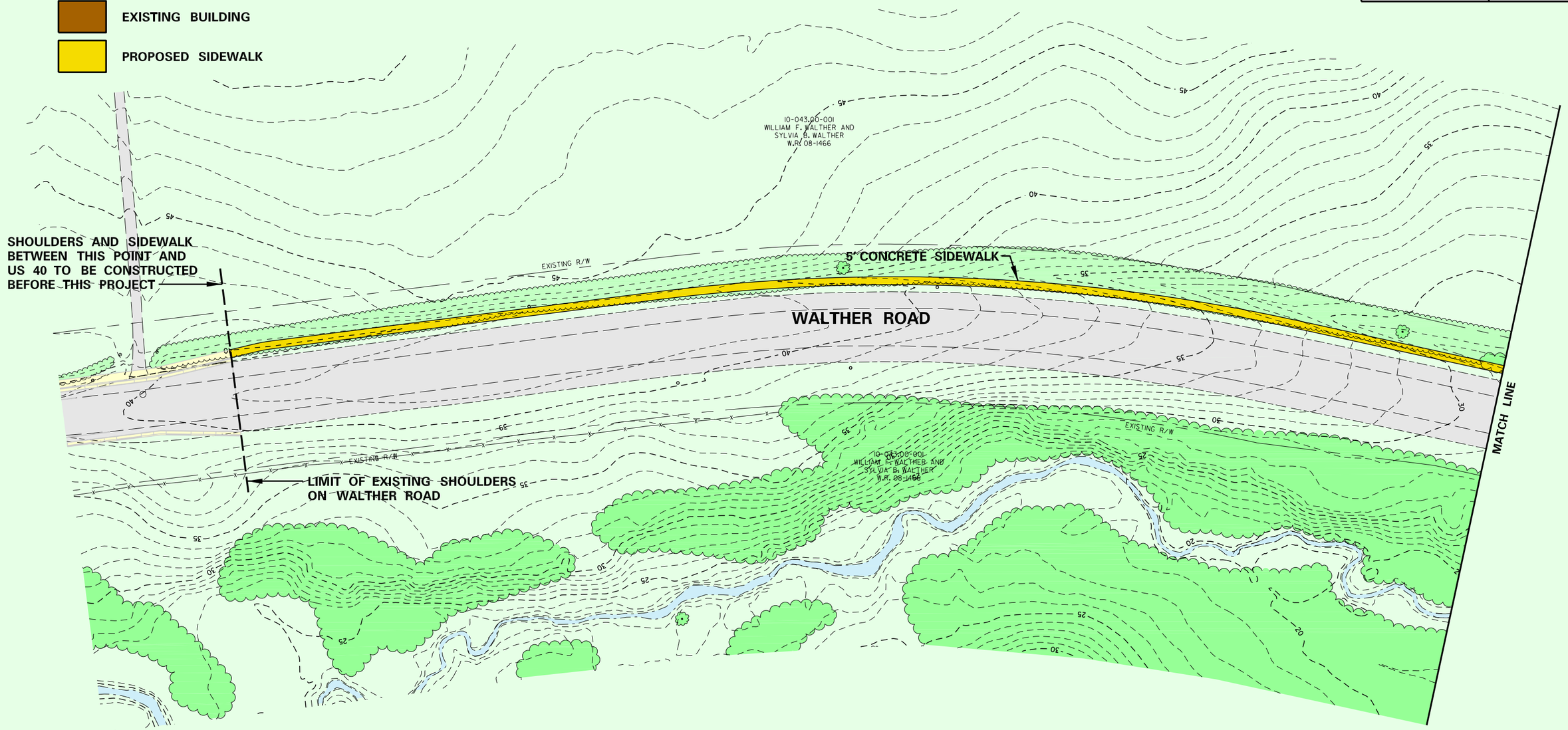

PREL. TRACING _____ DESIGN _____ CHKD. _____

03/26/2003

03/26/2003

M:\31131-29\d10walt.plt

CONTRACT	COUNTY	F.A.P. NO.	SHEET NO.	TOTAL SHTS.
XX-XXX-XX	NEW CASTLE	-	2	9

WALTHER ROAD, NORTH OF US 40 TO OLD BALTIMORE PIKE

REVISIONS

CONCEPT PLAN

SCALE 0 30 60 90 FEET

LEGEND

- EXISTING ASPHALT
- EXISTING CONCRETE
- EXISTING BUILDING
- PROPOSED SIDEWALK

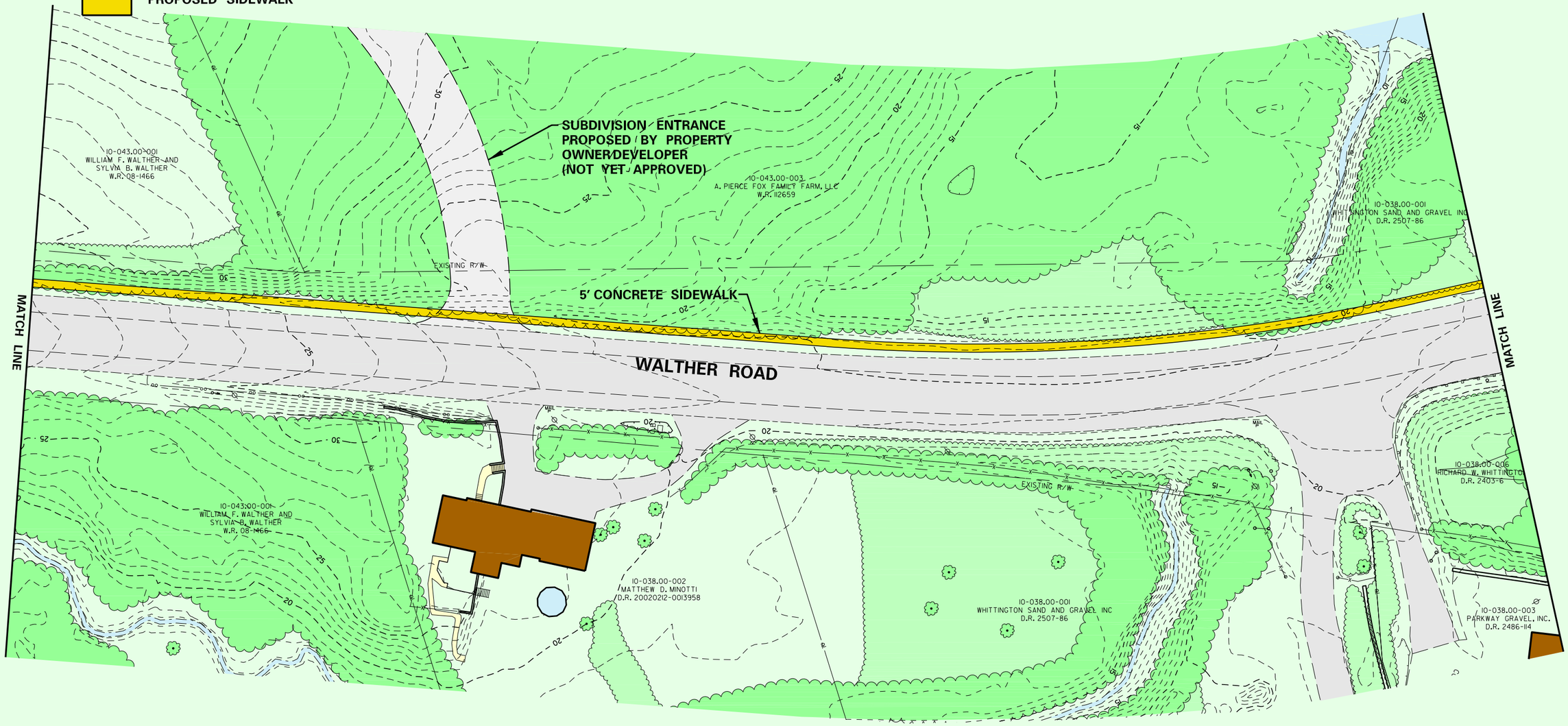

PREL. TRACING _____ DESIGN _____ CHKD. _____

03/26/2003

03/26/2003

M:\31131-29\d102walt.plf

CONTRACT	COUNTY	F.A.P. NO.	SHEET NO.	TOTAL SHTS.
XX-XXX-XX	NEW CASTLE	-	3	9

WALTHER ROAD, NORTH OF US 40 TO OLD BALTIMORE PIKE

REVISIONS

LEGEND

- EXISTING ASPHALT
- EXISTING CONCRETE
- EXISTING BUILDING
- PROPOSED SIDEWALK

CONCEPT PLAN

SCALE 0 30 60 90 FEET

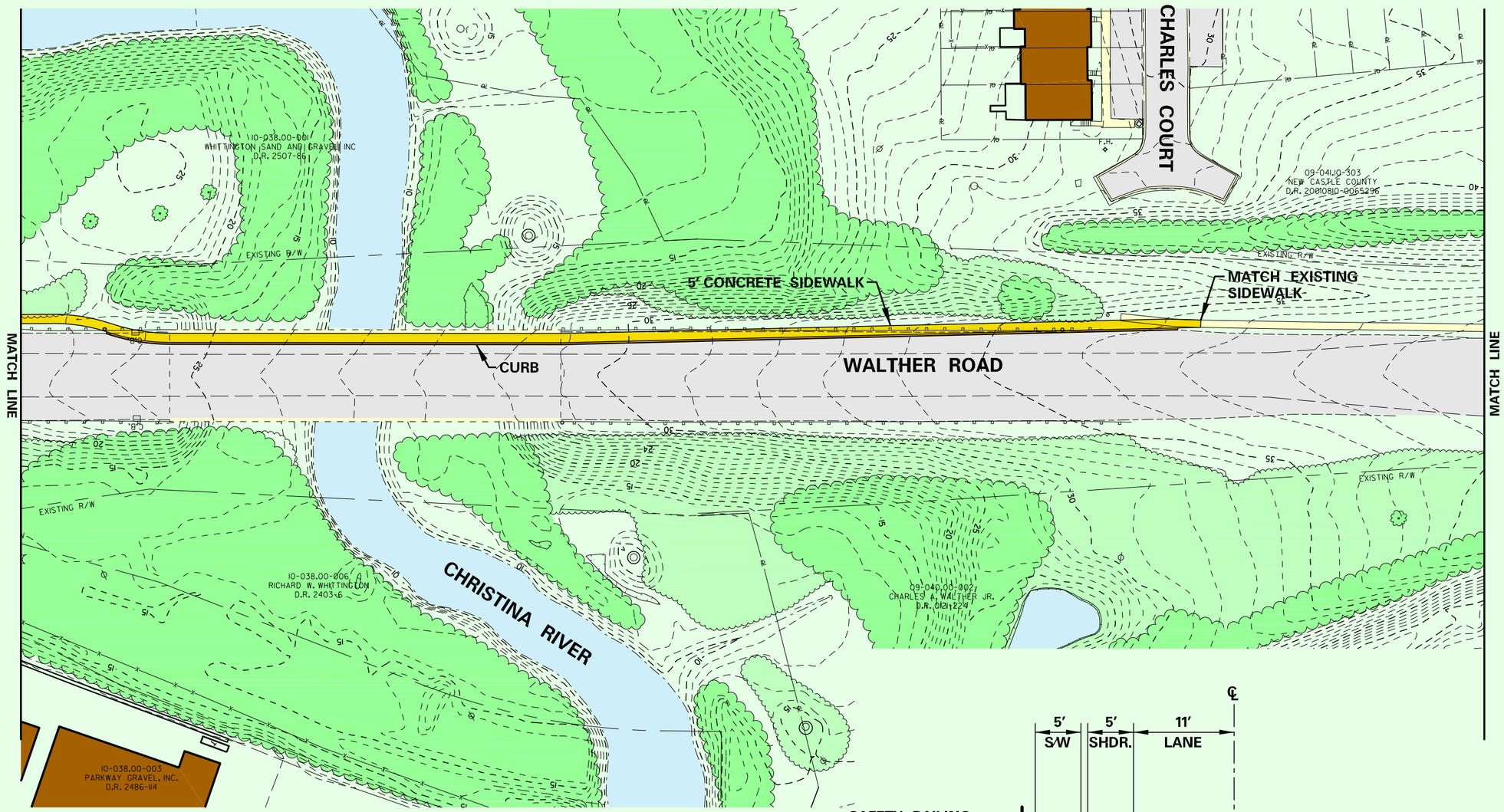

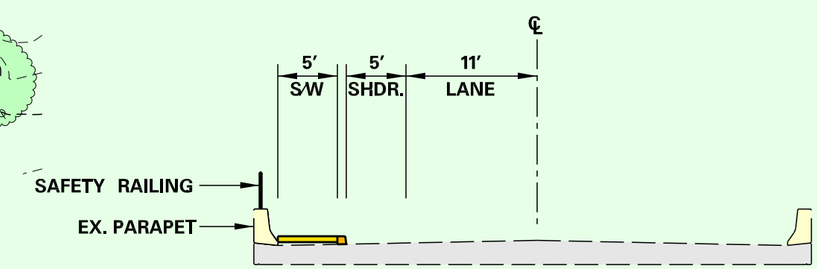

TYPICAL SECTION @ BRIDGE

DESIGN _____ CHKD. _____

PREL. TRACING _____

03/26/2003

03/26/2003

M:\31\31-29\d103walt.pif

CONTRACT	COUNTY	F.A.P. NO.	SHEET NO.	TOTAL SHTS.
XX-XXX-XX	NEW CASTLE	-	4	9

WALTHER ROAD, NORTH OF US 40 TO OLD BALTIMORE PIKE

REVISIONS

LEGEND

- EXISTING ASPHALT
- EXISTING CONCRETE
- EXISTING BUILDING
- PROPOSED SIDEWALK

CONCEPT PLAN

SCALE 0 30 60 90 FEET

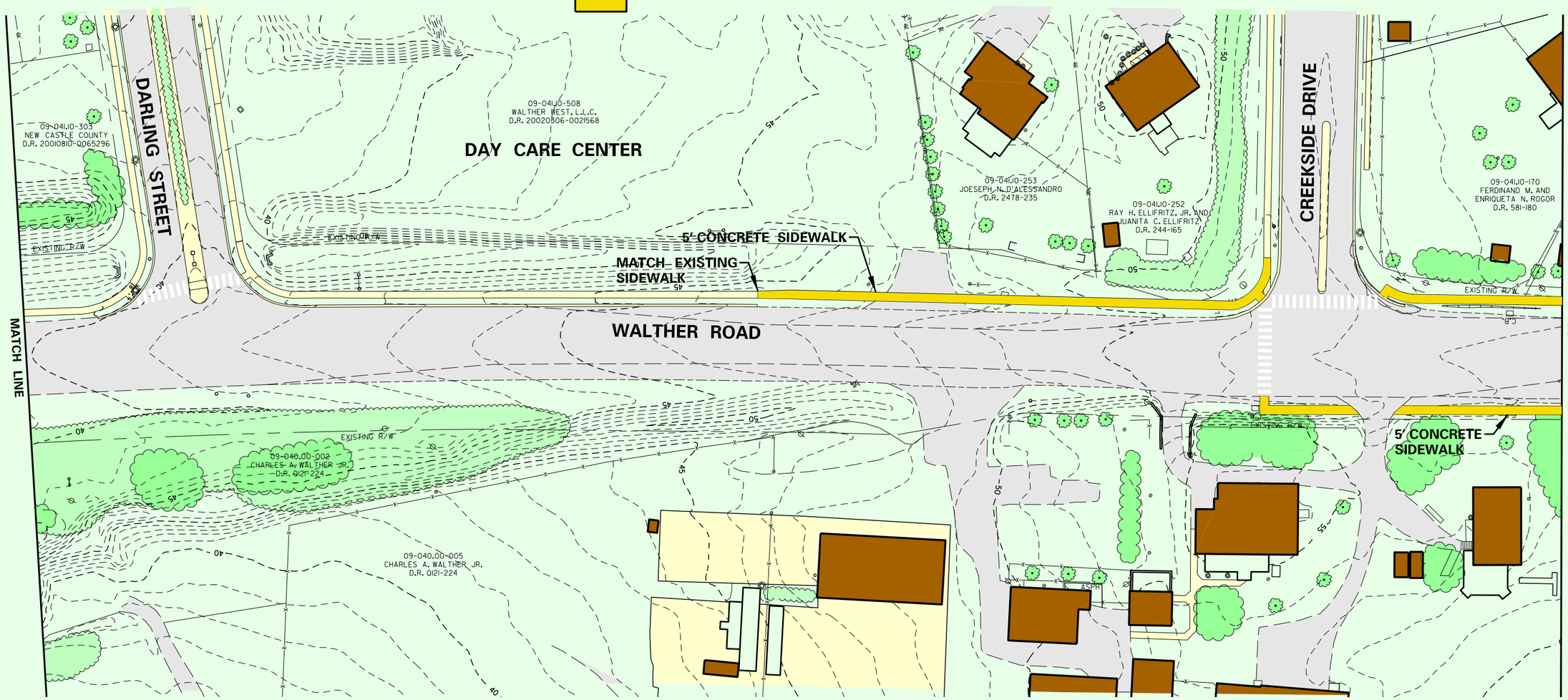

PREL. TRACING _____ DESIGN _____ CHKD. _____

03/26/2003

03/26/2003

M:\31131-29\d104walt.plt

CONTRACT	COUNTY	F.A.P. NO.	SHEET NO.	TOTAL SHTS.
XX-XXX-XX	NEW CASTLE	-	5	9

WALTHER ROAD, NORTH OF US 40 TO OLD BALTIMORE PIKE

REVISIONS

CONCEPT PLAN

SCALE 0 30 60 90 FEET

LEGEND

- EXISTING ASPHALT
- EXISTING CONCRETE
- EXISTING BUILDING
- PROPOSED SIDEWALK

PREL. TRACING _____ DESIGN _____ CHKD. _____

03/26/2003

03/26/2003

M:\31131-29\d105walt.pif

CONTRACT	COUNTY	F.A.P. NO.	SHEET NO.	TOTAL SHTS.
XX-XXX-XX	NEW CASTLE	-	6	9

WALTHER ROAD, NORTH OF US 40 TO OLD BALTIMORE PIKE

REVISIONS

CONCEPT PLAN

SCALE 0 30 60 90 FEET

LEGEND

- EXISTING ASPHALT
- EXISTING CONCRETE
- EXISTING BUILDING
- PROPOSED SIDEWALK

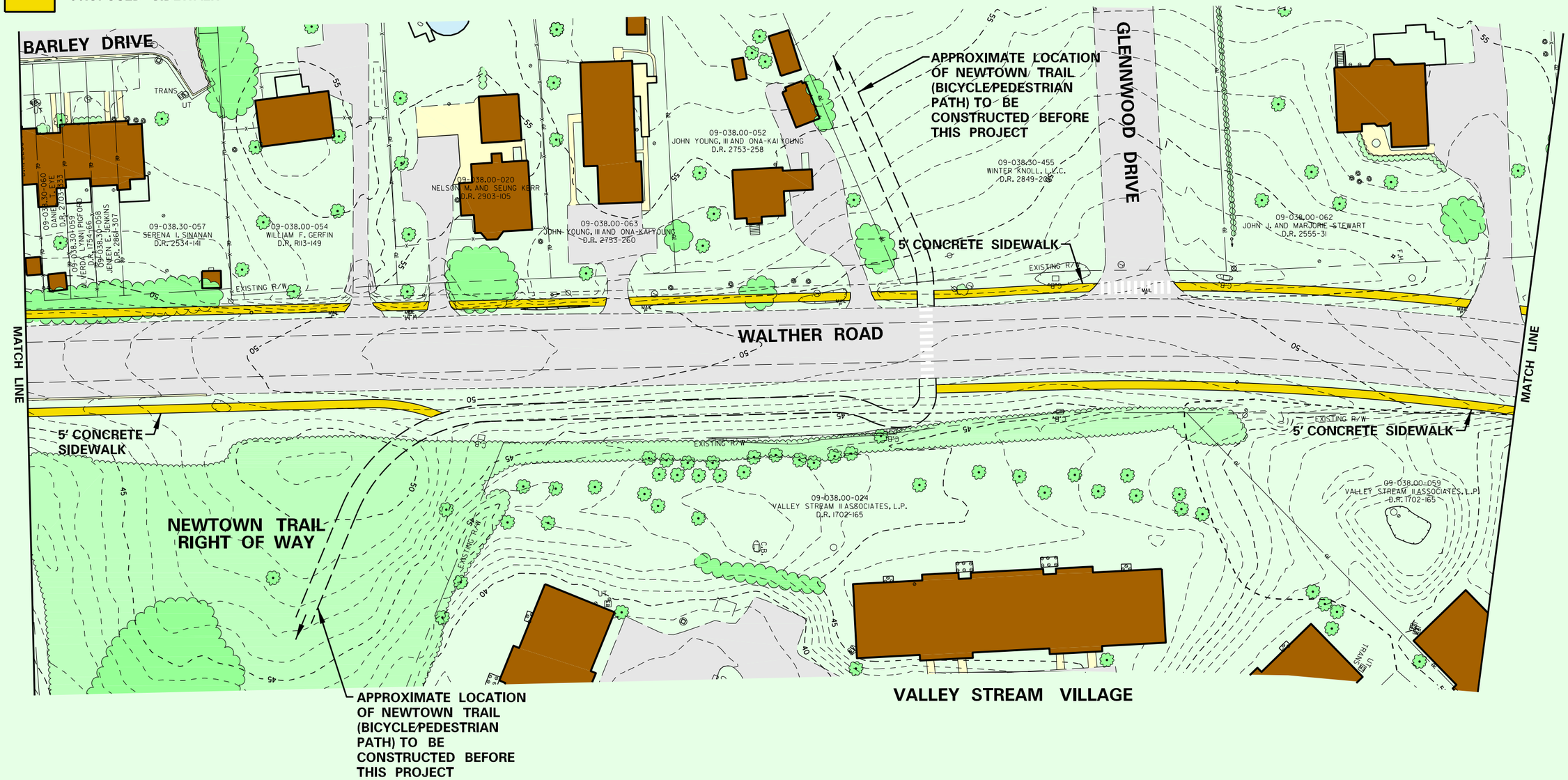

PREL. TRACING _____ DESIGN _____ CHKD. _____

03/26/2003

03/26/2003

M:\31131-29\d106walt.pif

CONTRACT	COUNTY	F.A.P. NO.	SHEET NO.	TOTAL SHTS.
XX-XXX-XX	NEW CASTLE	-	7	9

WALTHER ROAD, NORTH OF US 40 TO OLD BALTIMORE PIKE

REVISIONS

CONCEPT PLAN

SCALE

0 30 60 90

FEET

LEGEND

- EXISTING ASPHALT
- EXISTING CONCRETE
- EXISTING BUILDING
- PROPOSED SIDEWALK

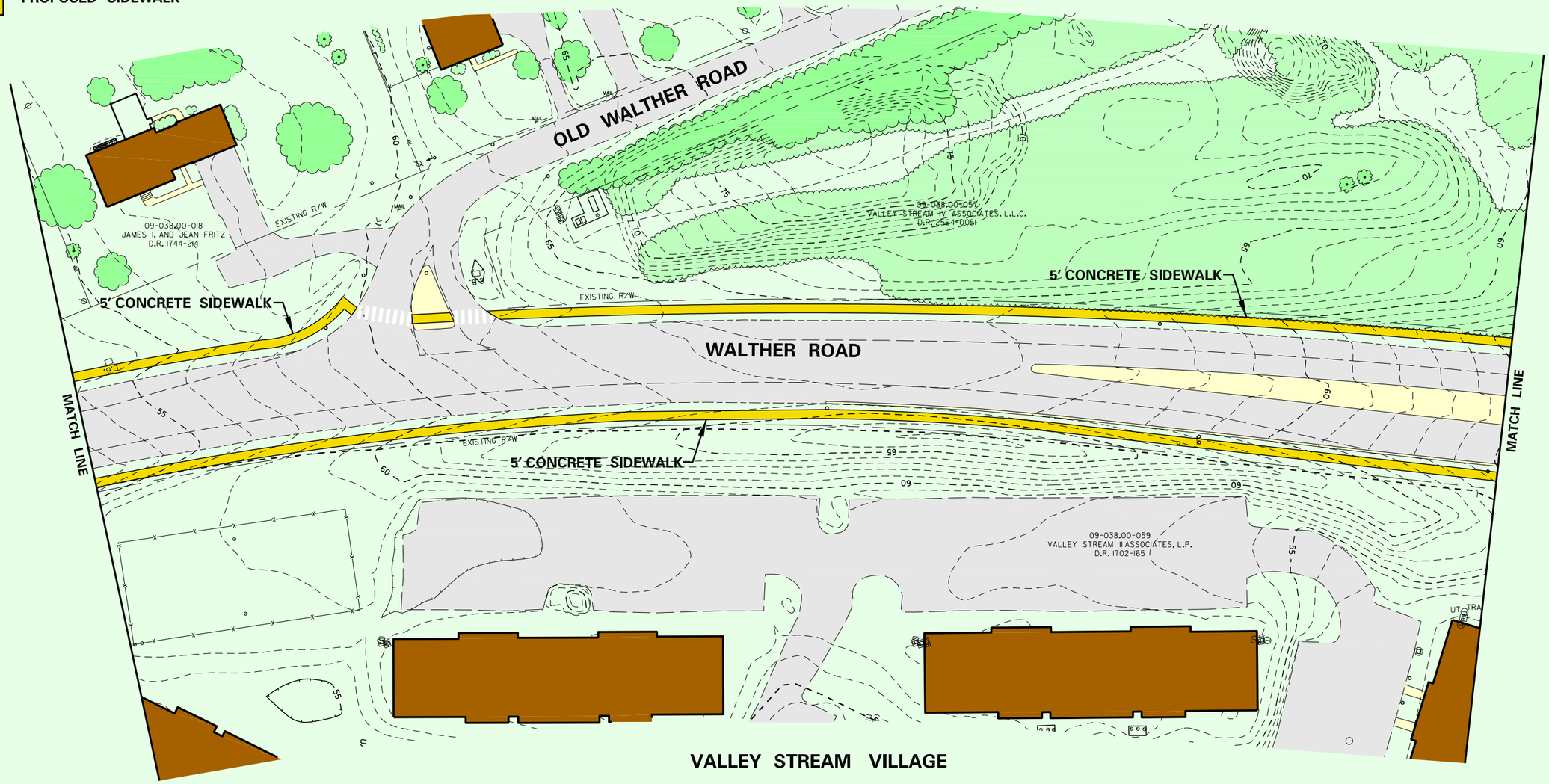

PREL. TRACING _____ DESIGN _____ CHKD. _____

03/26/2003

03/26/2003

WA3\131-29\d107walt.pif

CONTRACT	COUNTY	F.A.P. NO.	SHEET NO.	TOTAL SHTS.
XX-XXX-XX	NEW CASTLE	-	8	9

WALTHER ROAD, NORTH OF US 40 TO OLD BALTIMORE PIKE

REVISIONS

CONCEPT PLAN

SCALE 0 30 60 90 FEET

LEGEND

- EXISTING ASPHALT
- EXISTING CONCRETE
- EXISTING BUILDING
- PROPOSED SIDEWALK

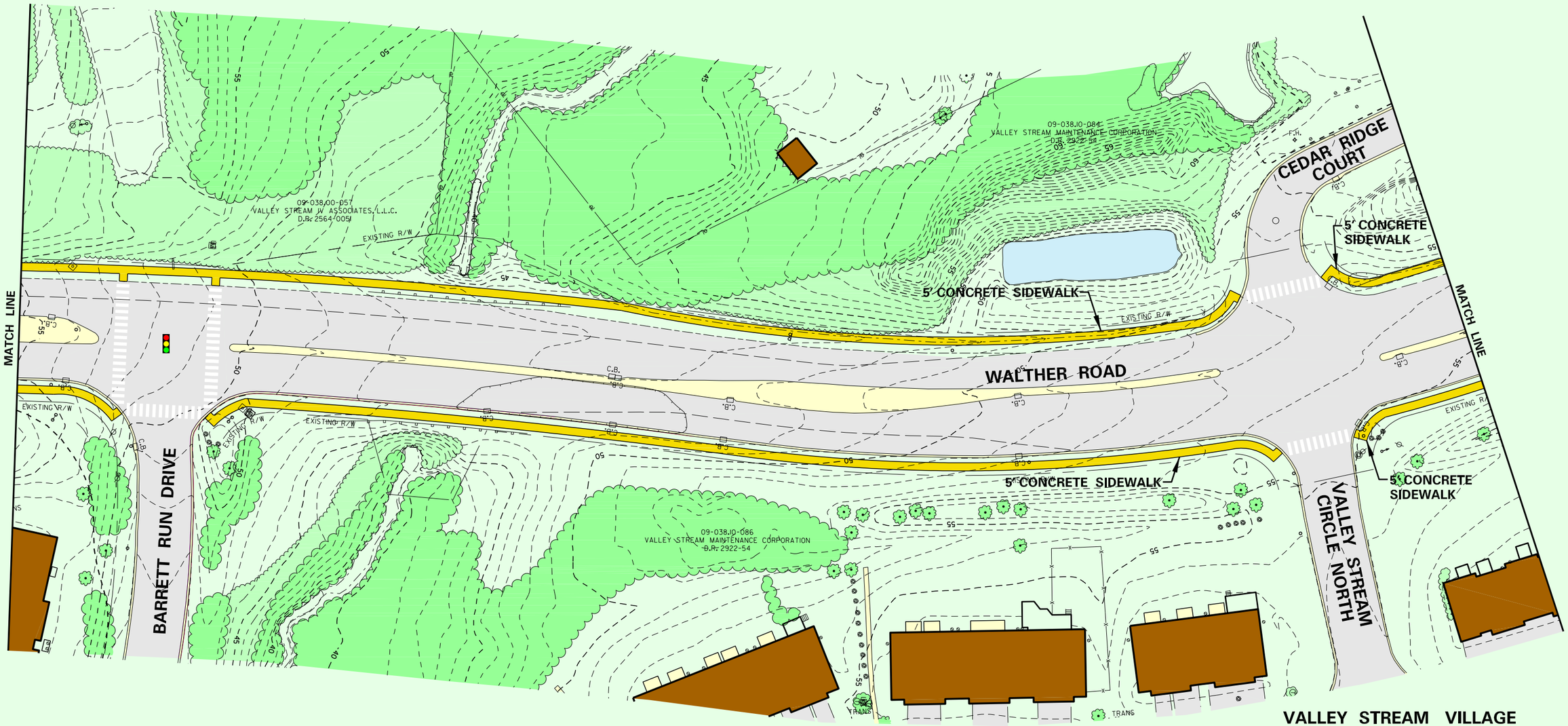

PREL. TRACING ____ DESIGN ____ CHKD. ____

03/26/2003

03/26/2003

M:\31131-29\d108walt.plf

CONTRACT	COUNTY	F.A.P. NO.	SHEET NO.	TOTAL SHTS.
XX-XXX-XX	NEW CASTLE	-	9	9

WALTHER ROAD, NORTH OF US 40 TO OLD BALTIMORE PIKE

REVISIONS

CONCEPT PLAN

SCALE

0 30 60 90

FEET

LEGEND

- EXISTING ASPHALT
- EXISTING CONCRETE
- EXISTING BUILDING
- PROPOSED SIDEWALK

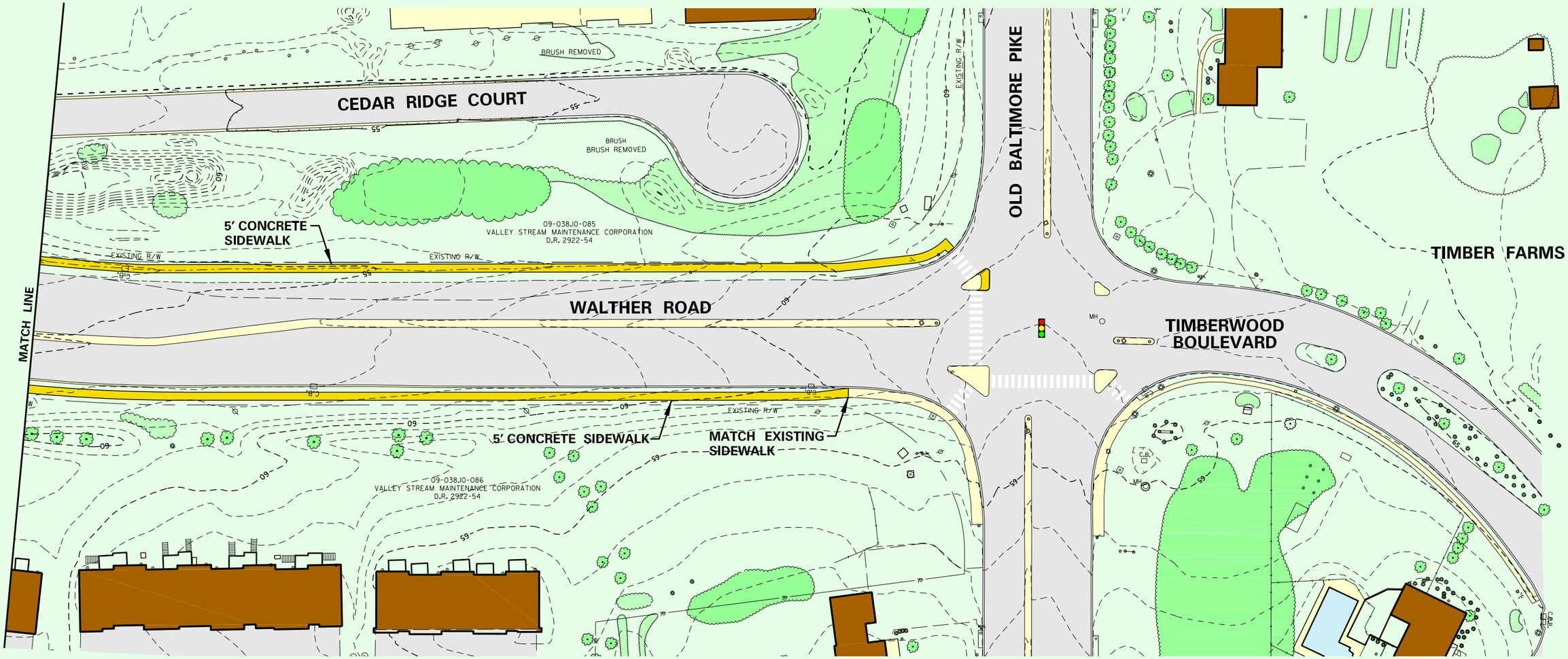

PREL. TRACING _____ DESIGN _____ CHKD. _____

03/26/2003

03/26/2003

M:\31131-29\d109walt.plf