CONTRACT	COUNTY	F.A.P. NO.	SHEET NO.	TOTAL SHT
-	NEW CASTLE	-		

US 40, SR 896 TO SR 1

REVISIONS

CONCEPT PLAN

SCALE 0 100 200 300 FEET

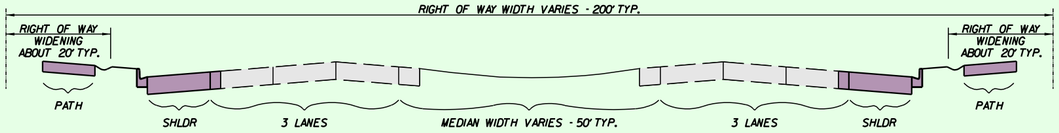

TYPICAL SECTION – ALTERNATIVE 1

WIDENING TO THE OUTSIDE

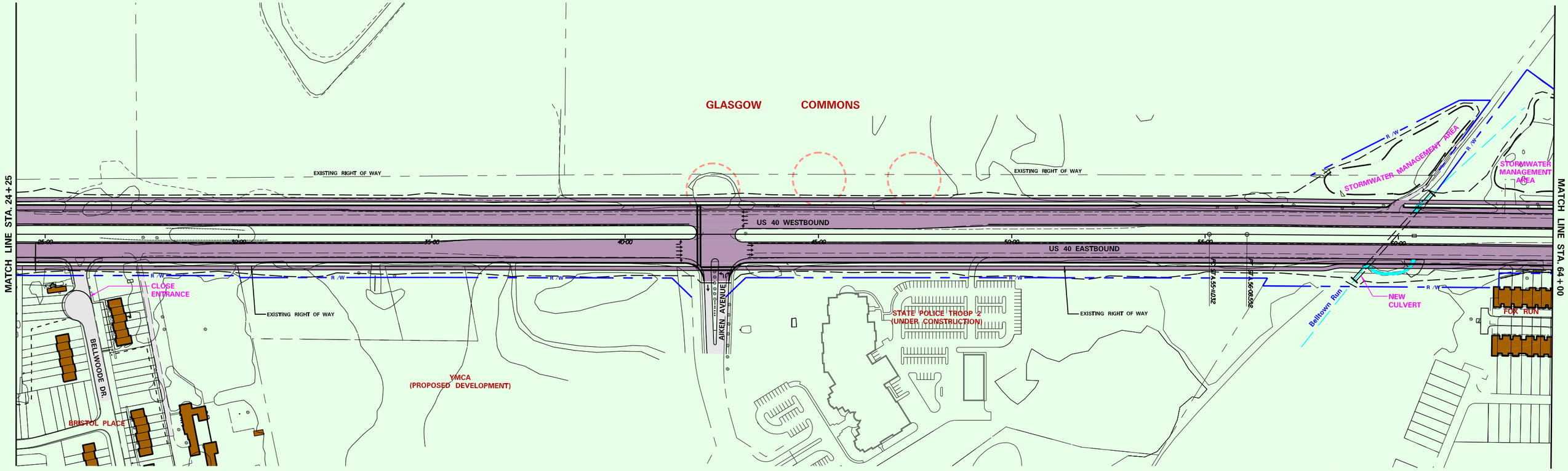

US 40 – WIDENING ALTERNATIVE 1

WIDEN AND PROVIDE SIDEPATHS ON THE OUTSIDE OF BOTH EXISTING ROADWAYS

LEGEND

- EXISTING PAVEMENT
- PROPOSED WIDENING AND SIDEPATHS
- WETLANDS AND STREAMS
- STRUCTURES SHOWN ON 19th CENTURY MAP

CONTRACT	COUNTY	F.A.P. NO.	SHEET NO.	TOTAL SHTS
-	NEW CASTLE	-		

US 40, SR 896 TO SR 1

REVISIONS

CONCEPT PLAN

SCALE

0 100 200 300

FEET

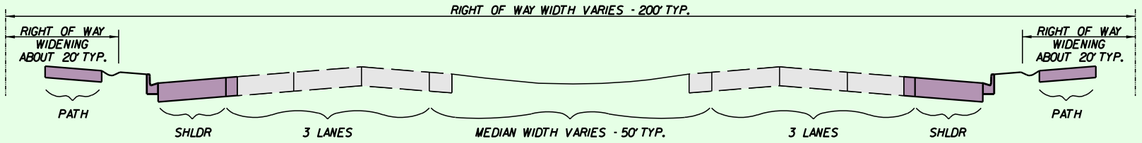

TYPICAL SECTION – ALTERNATIVE 1

WIDENING TO THE OUTSIDE

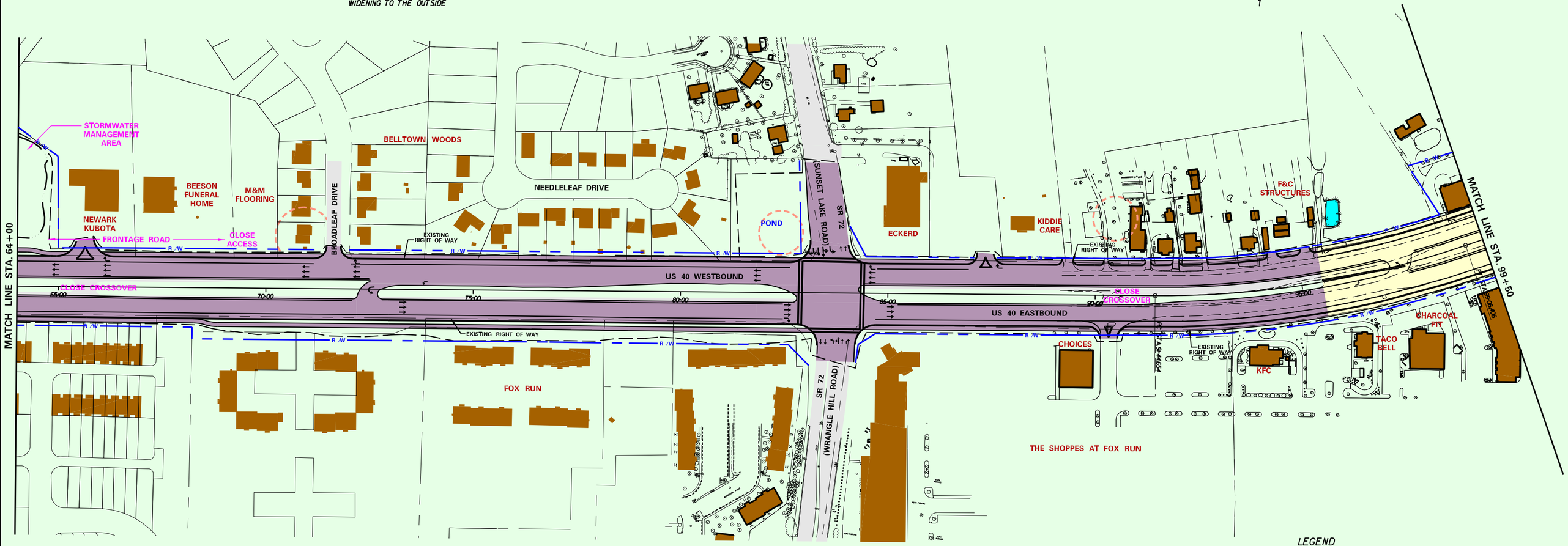

US 40 AND SR 72 – WIDENING ALTERNATIVE 1

WIDEN AND PROVIDE SIDEPATHS ON THE OUTSIDE OF BOTH EXISTING ROADWAYS

LEGEND

- EXISTING PAVEMENT
- PROPOSED WIDENING AND SIDEPATHS
- WETLANDS AND STREAMS
- LIMITS OF ELEVATED ROADWAY
- STRUCTURES SHOWN ON 19th CENTURY MAP

CONTRACT	COUNTY	F.A.P. NO.	SHEET NO.	TOTAL SH
-	NEW CASTLE	-		

US 40, SR 896 TO SR 1

REVISIONS

CONCEPT PLAN

SCALE

0 100 200 300

FEET

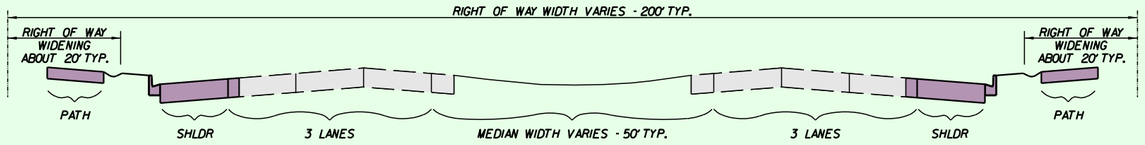

TYPICAL SECTION – ALTERNATIVE 1

WIDENING TO THE OUTSIDE

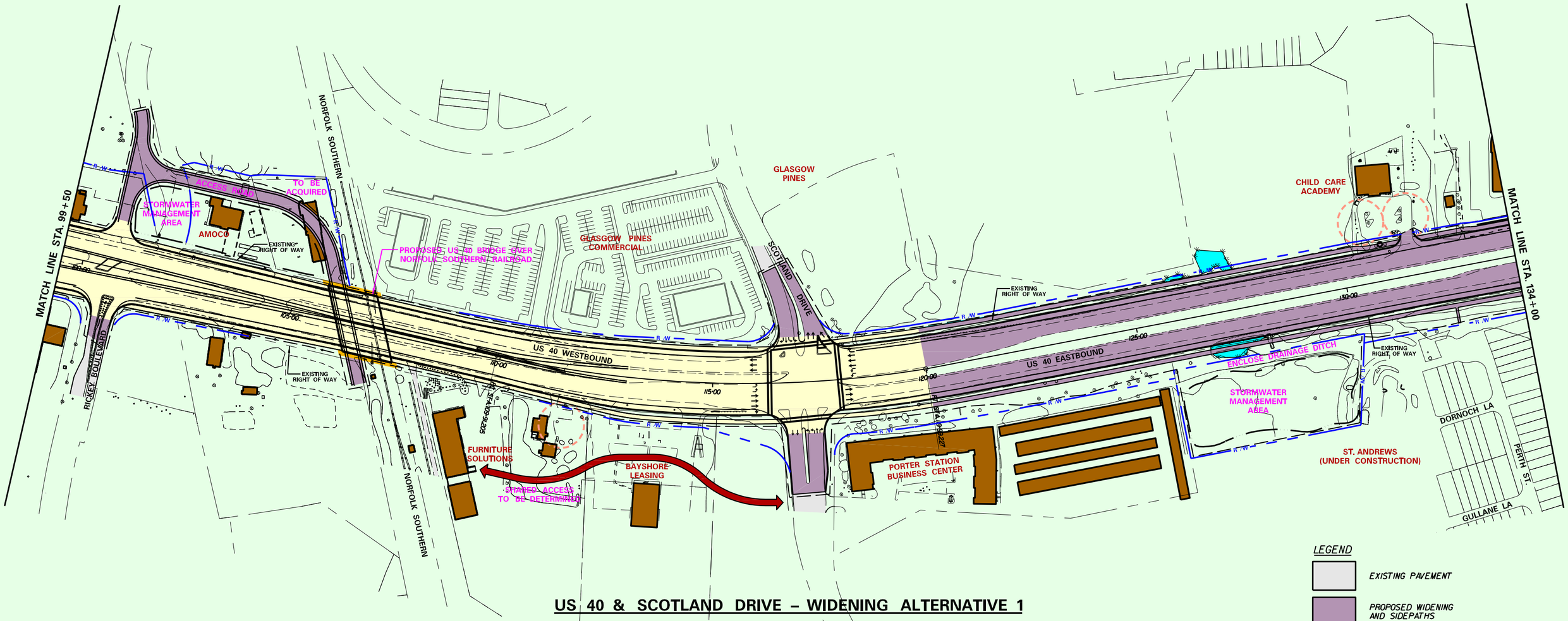

US 40 & SCOTLAND DRIVE – WIDENING ALTERNATIVE 1

WIDEN AND PROVIDE SIDEPATHS ON THE OUTSIDE OF BOTH EXISTING ROADWAYS

LEGEND

- EXISTING PAVEMENT
- PROPOSED WIDENING AND SIDEPATHS
- WETLANDS AND STREAMS
- LIMITS OF ELEVATED ROADWAY
- STRUCTURES SHOWN ON 19th CENTURY MAP

CONTRACT	COUNTY	F.A.P. NO.	SHEET NO.	TOTAL SHTS
-	NEW CASTLE	-		

US 40, SR 896 TO SR 1

REVISIONS

CONCEPT PLAN

SCALE

0 100 200 300

FEET

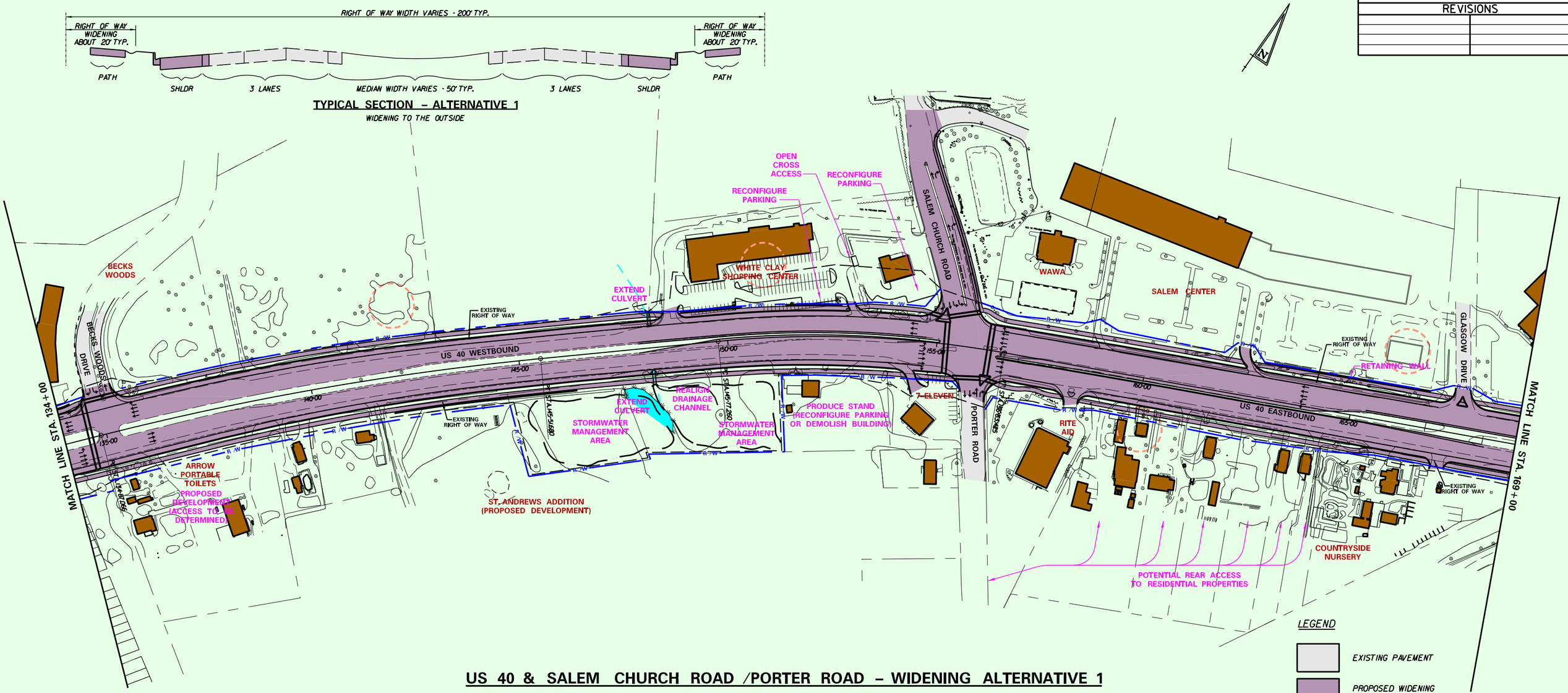

US 40 & SALEM CHURCH ROAD /PORTER ROAD – WIDENING ALTERNATIVE 1

WIDEN AND PROVIDE SIDEPATHS ON THE OUTSIDE OF BOTH EXISTING ROADWAYS

CONTRACT	COUNTY	F.A.P. NO.	SHEET NO.	TOTAL SHEETS
-	NEW CASTLE	-		

US 40, SR 896 TO SR 1

REVISIONS

CONCEPT PLAN

SCALE

0 100 200 300

FEET

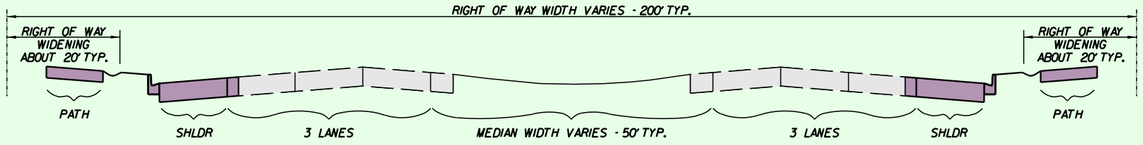

TYPICAL SECTION – ALTERNATIVE 1

WIDENING TO THE OUTSIDE

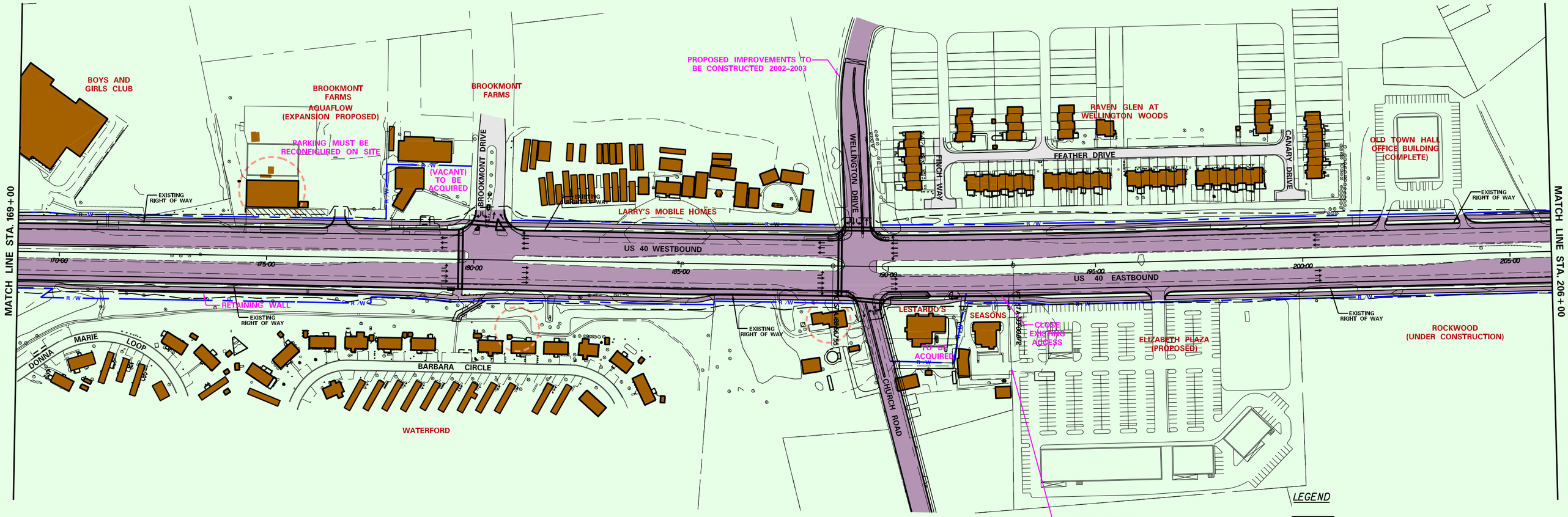

US 40 & CHURCH ROAD – WIDENING ALTERNATIVE 1

WIDEN AND PROVIDE SIDEPATHS ON THE OUTSIDE OF BOTH EXISTING ROADWAYS

LEGEND

- EXISTING PAVEMENT
- PROPOSED WIDENING AND SIDEPATHS
- WETLANDS AND STREAMS
- STRUCTURES SHOWN ON 19th CENTURY MAP