CONTRACT	COUNTY	F.A.P. NO.	SHEET NO.	TOTAL SHTS
-	NEW CASTLE	-	1	3

SR 7, NEWTOWN ROAD TO SR 273

REVISIONS

CONCEPT PLAN

SCALE

0 60 120 180

FEET

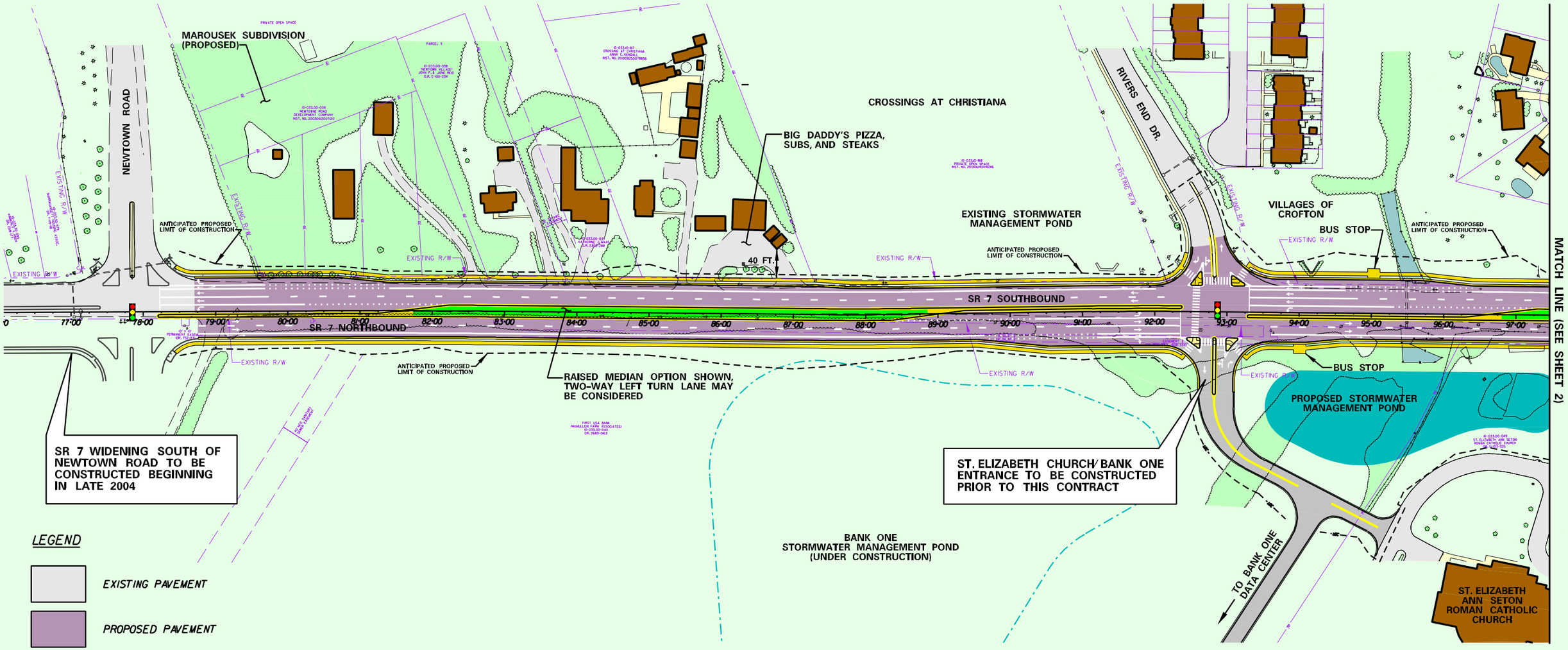

LEGEND

- EXISTING PAVEMENT
- PROPOSED PAVEMENT
- EXISTING CONCRETE
- PROPOSED CONCRETE
- WETLANDS
- POTENTIAL HISTORIC AREA

ALIGNMENT ALTERNATIVE 1 (CENTERED WIDENING)

CONTRACT	COUNTY	F.A.P. NO.	SHEET NO.	TOTAL SHTS
-	NEW CASTLE	-	1	3

SR 7, NEWTOWN ROAD TO SR 273

REVISIONS

CONCEPT PLAN

SCALE

0 60 120 180

FEET

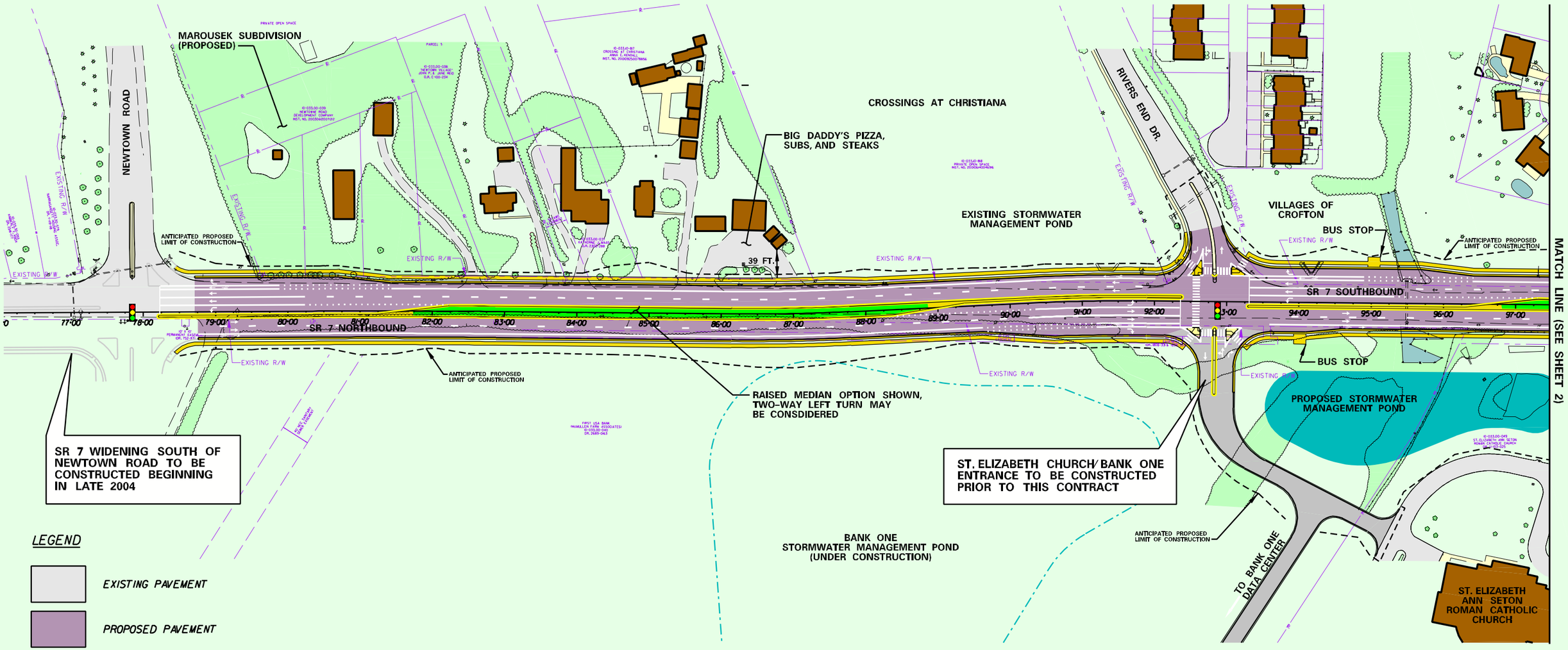

SR 7 WIDENING SOUTH OF NEWTOWN ROAD TO BE CONSTRUCTED BEGINNING IN LATE 2004

LEGEND

- EXISTING PAVEMENT
- PROPOSED PAVEMENT
- EXISTING CONCRETE
- PROPOSED CONCRETE
- WETLANDS
- POTENTIAL HISTORIC AREA

ALIGNMENT ALTERNATIVE 2 (WIDENING TO THE WEST)

CONTRACT	COUNTY	F.A.P. NO.	SHEET NO.	TOTAL SHTS
-	NEW CASTLE	-	1	3

SR 7, NEWTOWN ROAD TO SR 273

REVISIONS

CONCEPT PLAN

SCALE

0 60 120 180

FEET

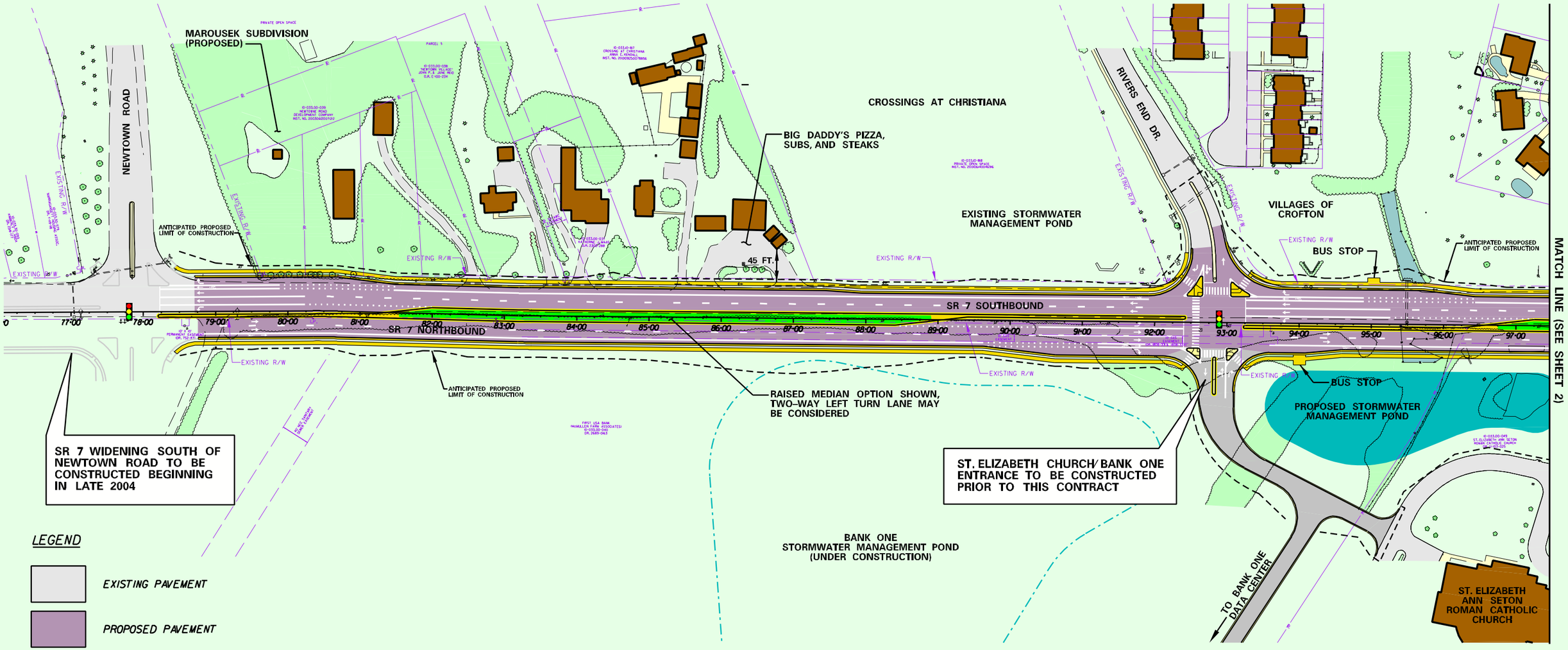

LEGEND

- EXISTING PAVEMENT
- PROPOSED PAVEMENT
- EXISTING CONCRETE
- PROPOSED CONCRETE
- WETLANDS
- POTENTIAL HISTORIC AREA

ALIGNMENT ALTERNATIVE 3 (WIDENING TO THE EAST)

CONTRACT	COUNTY	F.A.P. NO.	SHEET NO.	TOTAL SHTS
-	NEW CASTLE	-	2	3

SR 7, NEWTOWN ROAD TO SR 273

REVISIONS

CONCEPT PLAN

SCALE

0 60 120 180

FEET

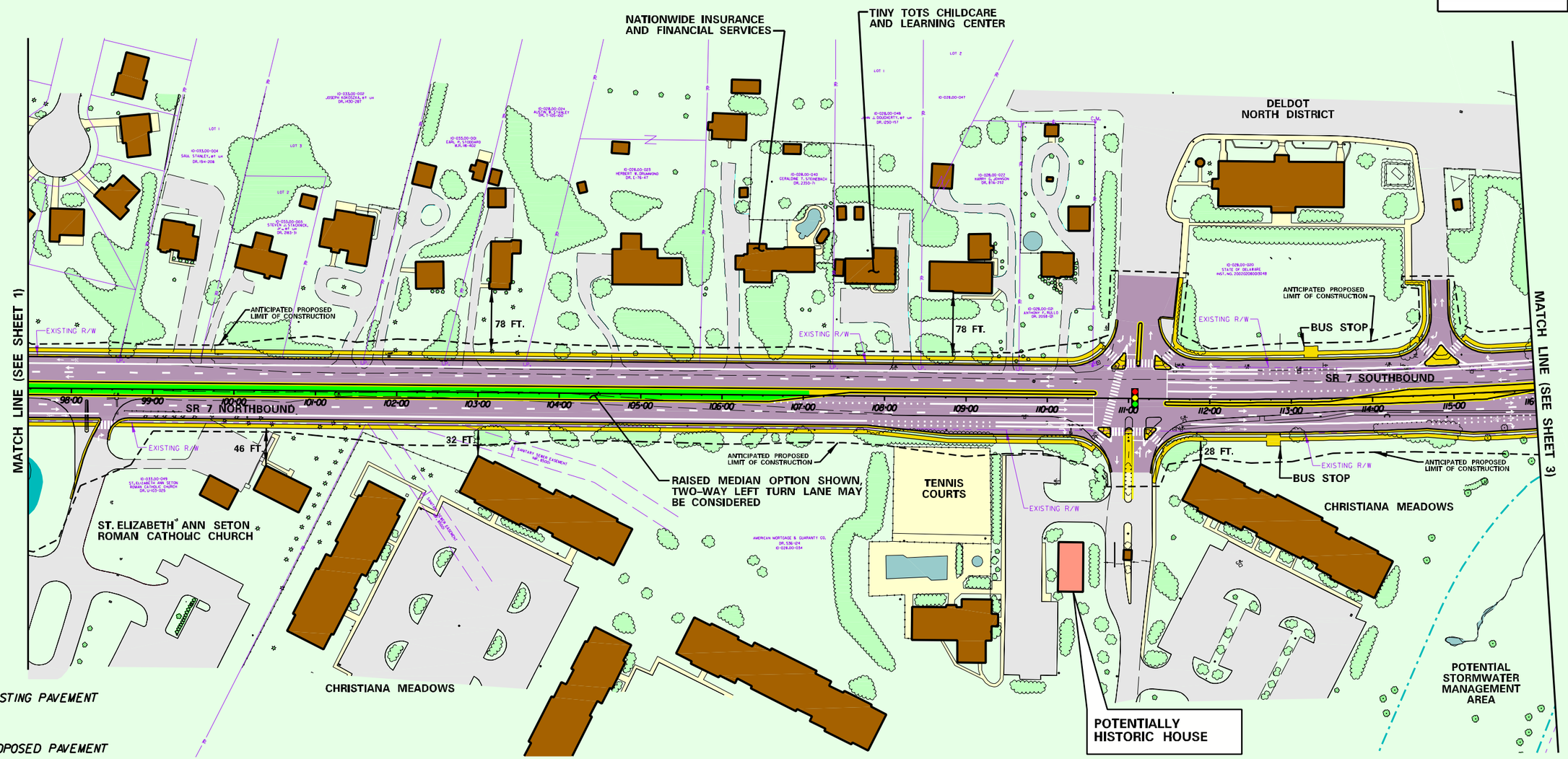

LEGEND

- EXISTING PAVEMENT
- PROPOSED PAVEMENT
- EXISTING CONCRETE
- PROPOSED CONCRETE
- WETLANDS
- POTENTIAL HISTORIC AREA

ALIGNMENT ALTERNATIVE 1 (CENTERED WIDENING)

CONTRACT	COUNTY	F.A.P. NO.	SHEET NO.	TOTAL SHTS
-	NEW CASTLE	-	2	3

SR 7, NEWTOWN ROAD TO SR 273

REVISIONS

CONCEPT PLAN

SCALE

0 60 120 180

FEET

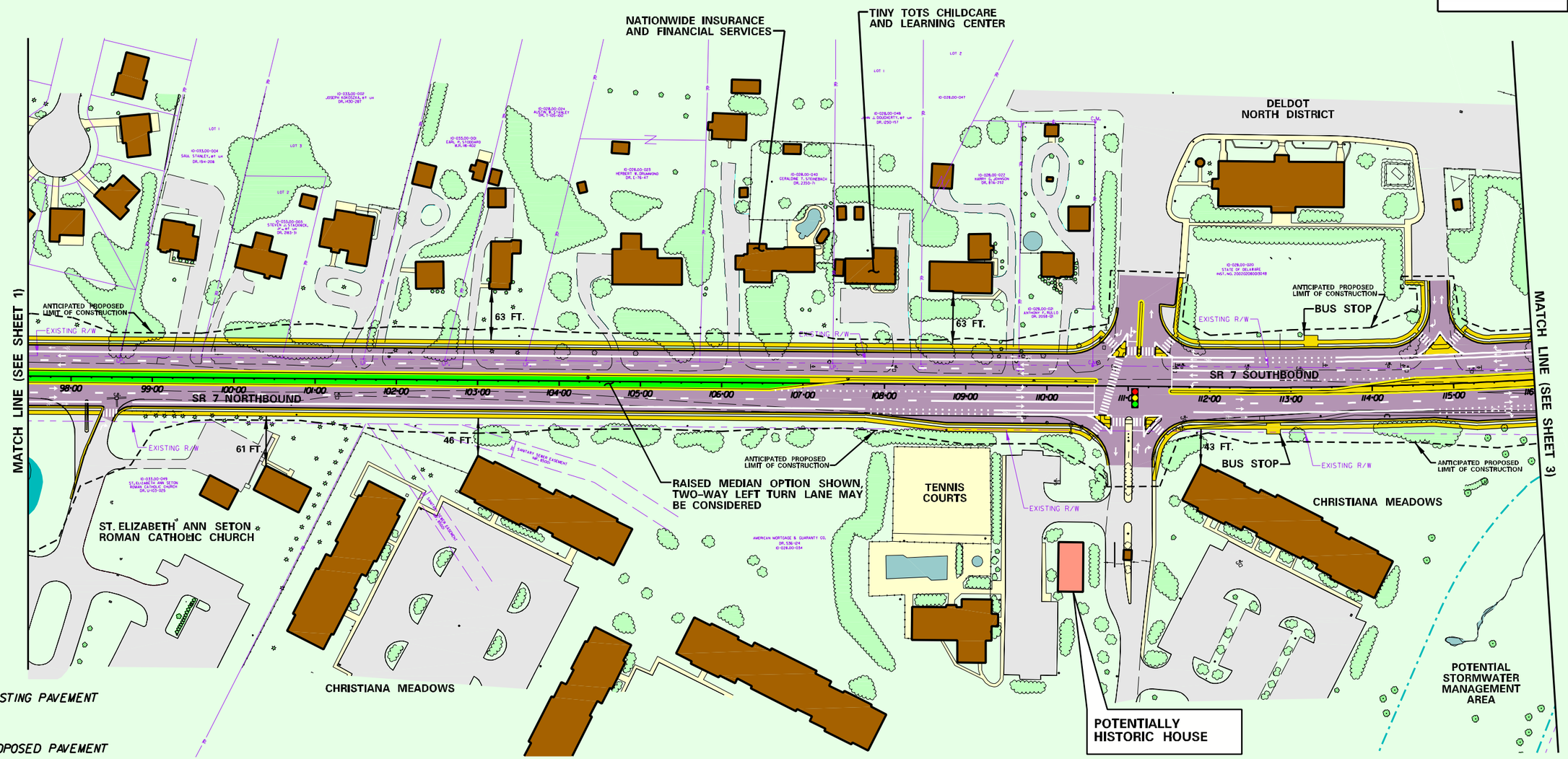

LEGEND

- EXISTING PAVEMENT
- PROPOSED PAVEMENT
- EXISTING CONCRETE
- PROPOSED CONCRETE
- WETLANDS
- POTENTIAL HISTORIC AREA

ALIGNMENT ALTERNATIVE 2 (WIDENING TO THE WEST)

CONTRACT	COUNTY	F.A.P. NO.	SHEET NO.	TOTAL SHTS
-	NEW CASTLE	-	2	3

SR 7, NEWTOWN ROAD TO SR 273

REVISIONS

CONCEPT PLAN

SCALE

0 60 120 180

FEET

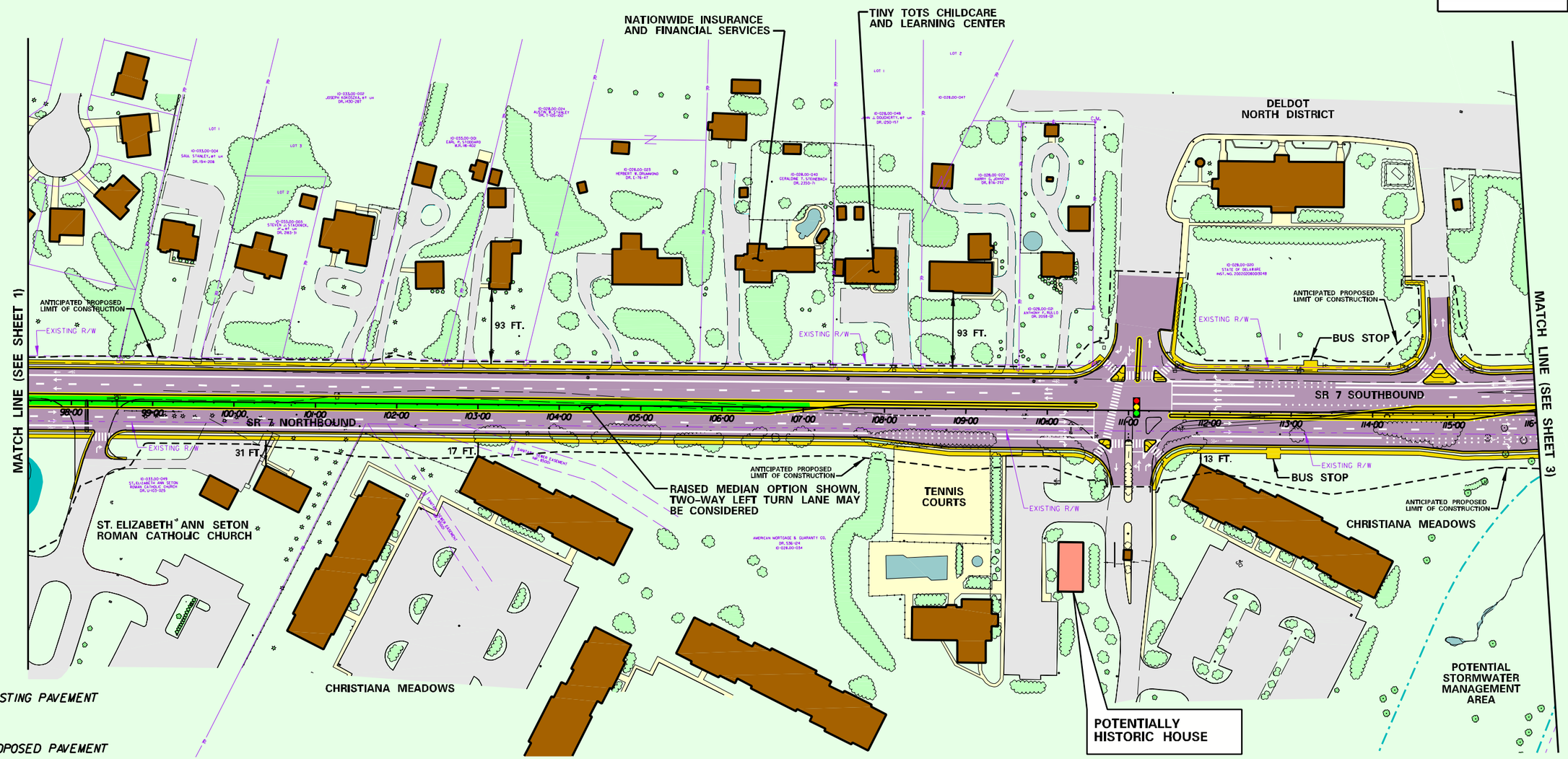

LEGEND

- EXISTING PAVEMENT
- PROPOSED PAVEMENT
- EXISTING CONCRETE
- PROPOSED CONCRETE
- WETLANDS
- POTENTIAL HISTORIC AREA

ALIGNMENT ALTERNATIVE 3 (WIDENING TO THE EAST)

CONTRACT	COUNTY	F.A.P. NO.	SHEET NO.	TOTAL SHTS
-	NEW CASTLE	-	3	3

SR 7, NEWTOWN ROAD TO SR 273

REVISIONS

CONCEPT PLAN

SCALE

0 60 120 180

FEET

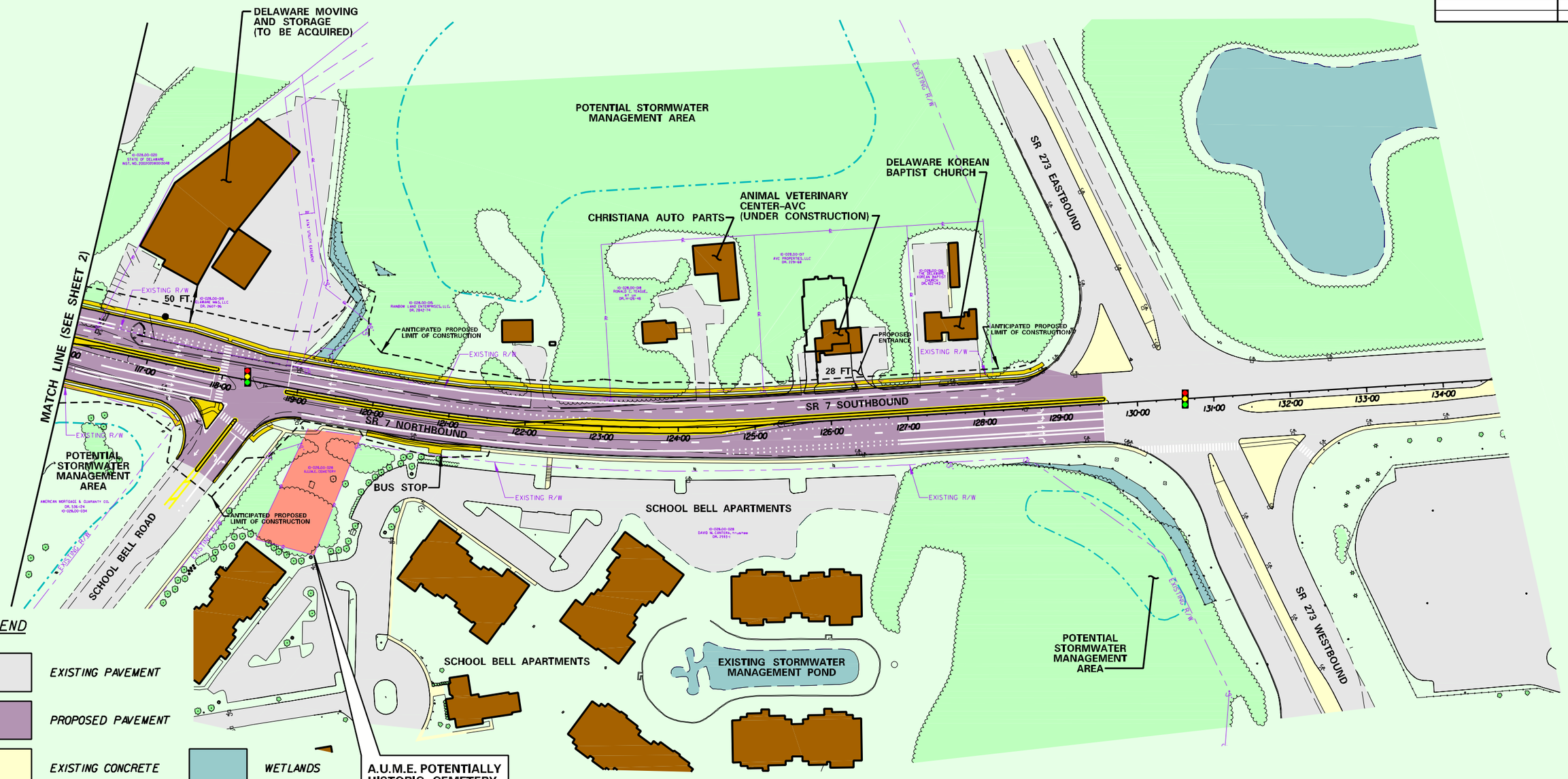

LEGEND

- EXISTING PAVEMENT
- PROPOSED PAVEMENT
- EXISTING CONCRETE
- PROPOSED CONCRETE
- WETLANDS
- POTENTIAL HISTORIC AREA

ALIGNMENT ALTERNATIVE 1 (CENTERED WIDENING)

CONTRACT	COUNTY	F.A.P. NO.	SHEET NO.	TOTAL SHTS
-	NEW CASTLE	-	3	3

SR 7, NEWTOWN ROAD TO SR 273

REVISIONS

CONCEPT PLAN

SCALE

0 60 120 180

FEET

LEGEND

- EXISTING PAVEMENT
- PROPOSED PAVEMENT
- EXISTING CONCRETE
- PROPOSED CONCRETE
- WETLANDS
- POTENTIAL HISTORIC AREA

ALIGNMENT ALTERNATIVE 2 (WIDENING TO THE WEST)

CONTRACT	COUNTY	F.A.P. NO.	SHEET NO.	TOTAL SHTS
-	NEW CASTLE	-	3	3

SR 7, NEWTOWN ROAD TO SR 273

REVISIONS

CONCEPT PLAN

SCALE

0 60 120 180

FEET

LEGEND

- EXISTING PAVEMENT
- PROPOSED PAVEMENT
- EXISTING CONCRETE
- PROPOSED CONCRETE
- WETLANDS
- POTENTIAL HISTORIC AREA

ALIGNMENT ALTERNATIVE 3 (WIDENING TO THE EAST)