CONTRACT	COUNTY	F.A.P. NO.	SHEET NO.	TOTAL SHTS.
N/A	NEW CASTLE	N/A	1	5

RIVERS END DRIVE SIDEWALKS

REVISIONS

LEGEND

- EXISTING ROADWAY/PAVING
- EXISTING CONCRETE
- PROPOSED SIDEWALK

PLAN

SCALE

0 30 60 90

FEET

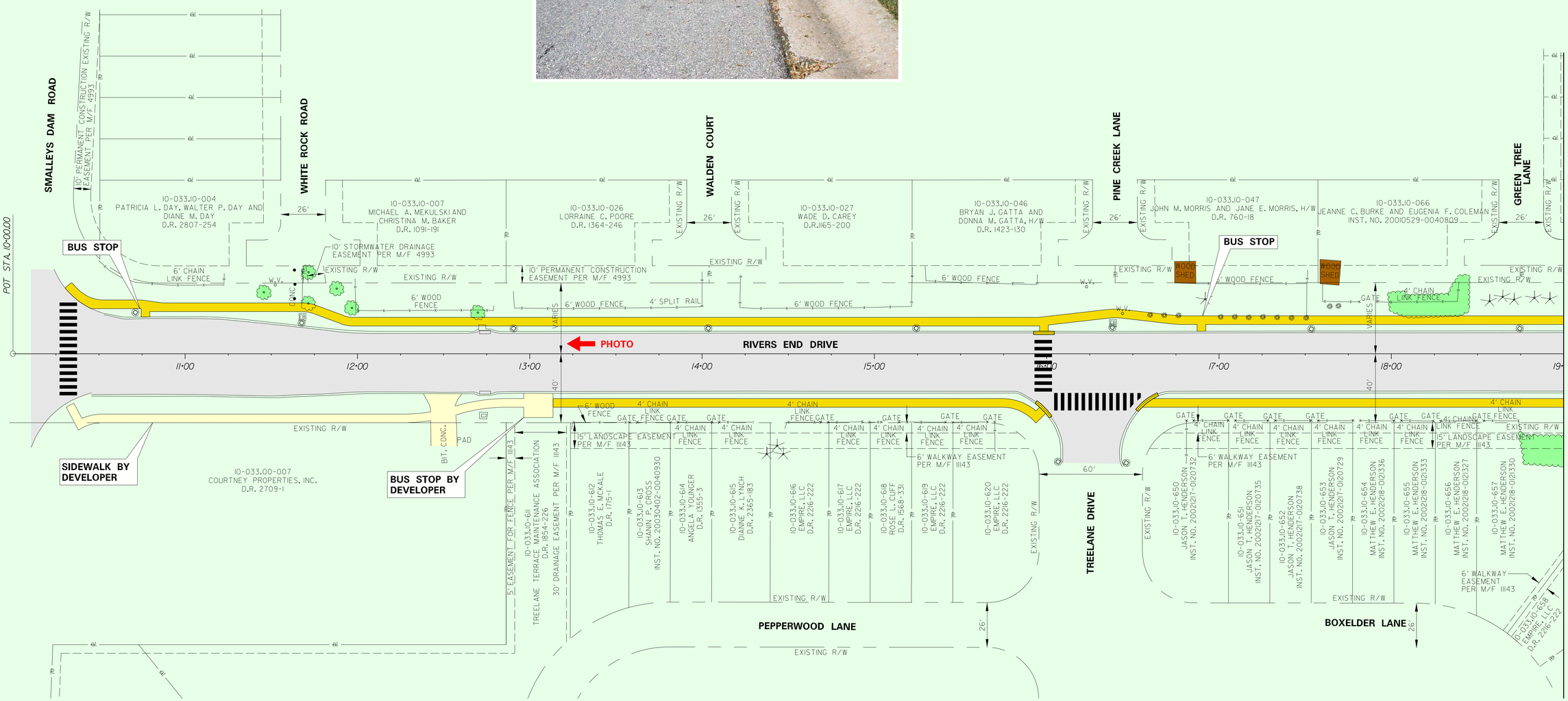

CONTRACT	COUNTY	F.A.P. NO.	SHEET NO.	TOTAL SHTS.
N/A	NEW CASTLE	N/A	2	5

RIVERS END DRIVE SIDEWALKS

REVISIONS

PLAN

SCALE 0 30 60 90 FEET

LEGEND

- EXISTING ROADWAY/PAVING
- EXISTING CONCRETE
- PROPOSED SIDEWALK

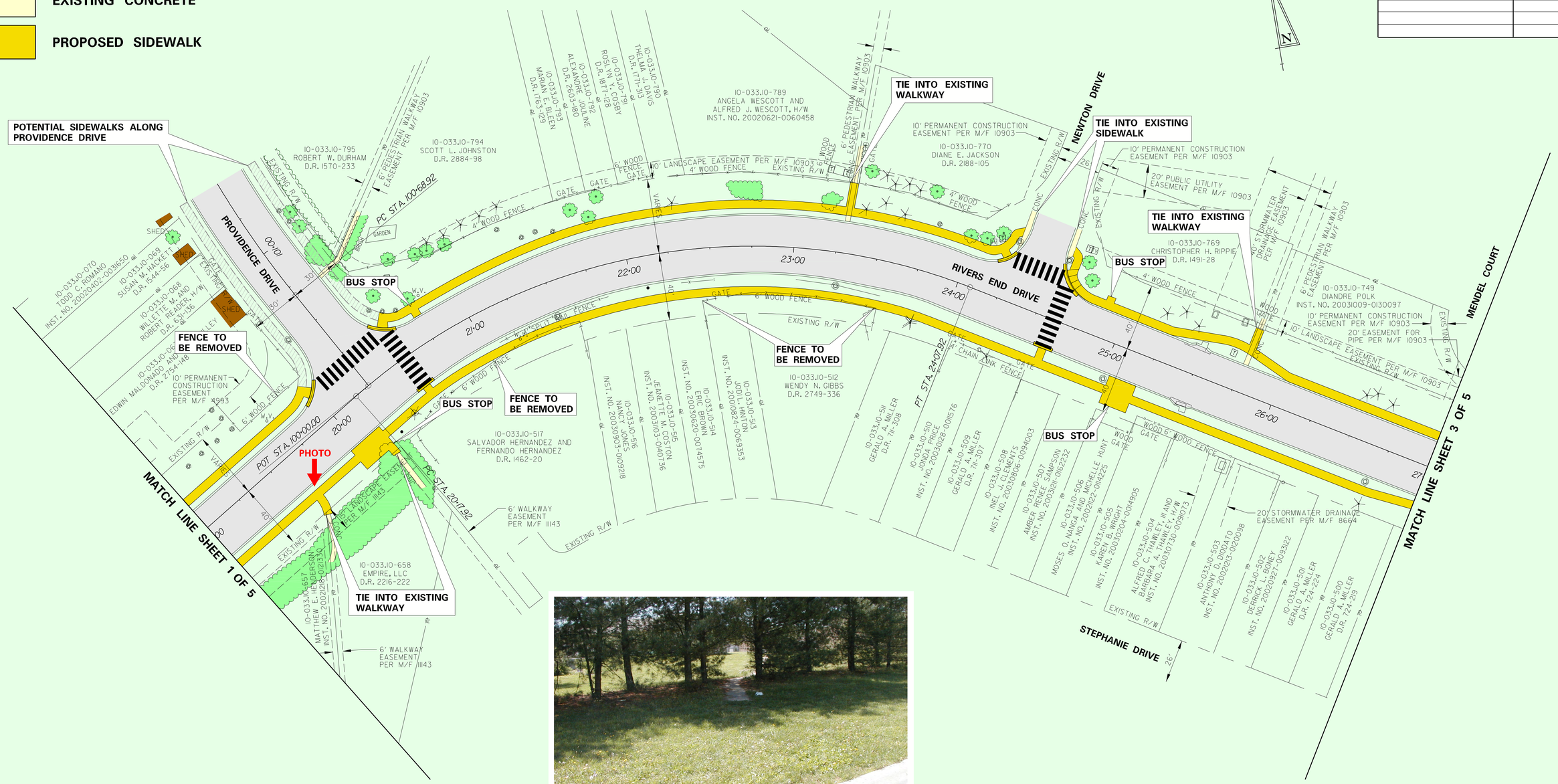

CONTRACT	COUNTY	F.A.P. NO.	SHEET NO.	TOTAL SHTS.
N/A	NEW CASTLE	N/A	3	5

RIVERS END DRIVE SIDEWALKS

REVISIONS

LEGEND

- EXISTING ROADWAY/PAVING
- EXISTING CONCRETE
- PROPOSED SIDEWALK

PLAN

SCALE

0 30 60 90

FEET

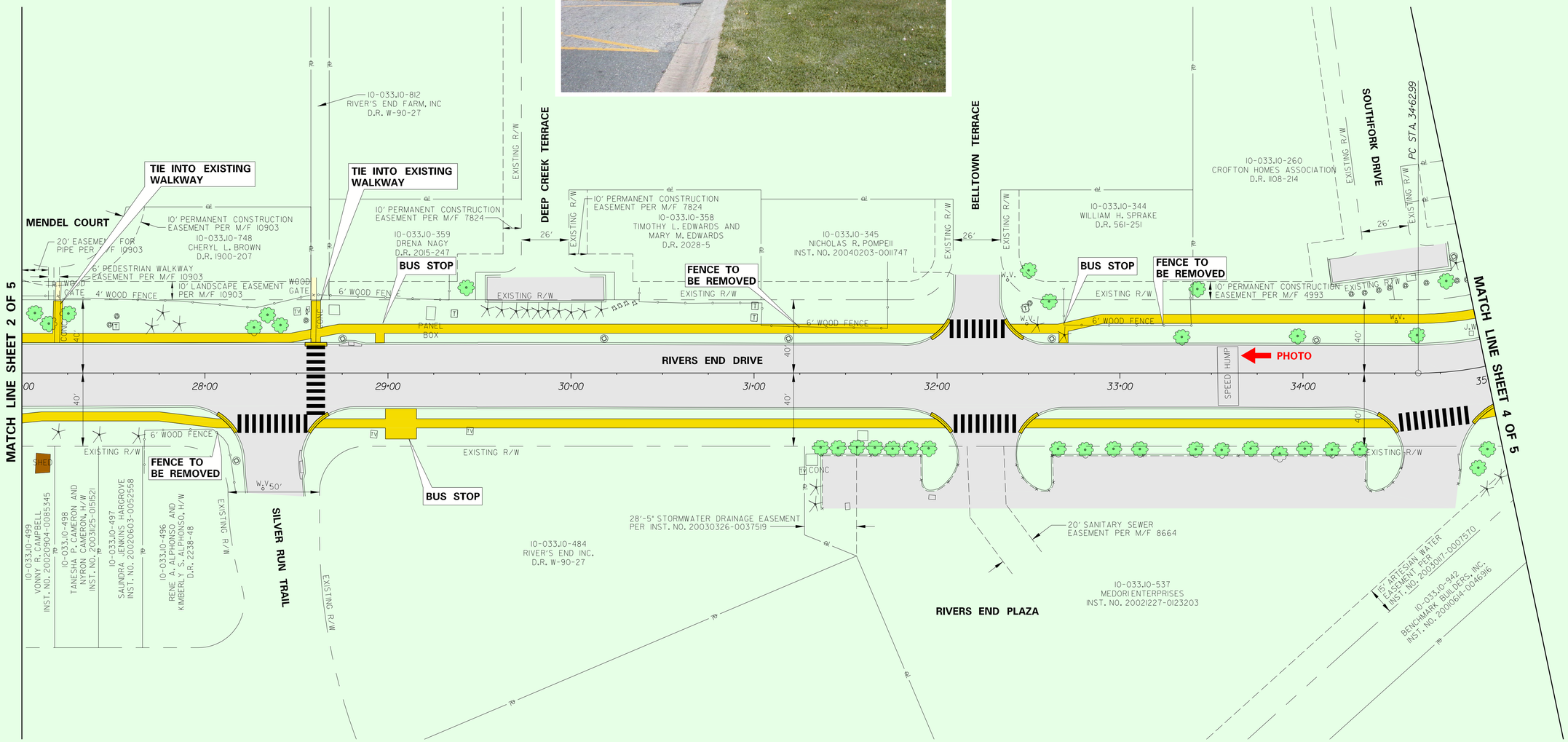

CONTRACT	COUNTY	F.A.P. NO.	SHEET NO.	TOTAL SHTS.
N/A	NEW CASTLE	N/A	4	5

RIVERS END DRIVE SIDEWALKS

REVISIONS

LEGEND

- EXISTING ROADWAY/PAVING
- EXISTING CONCRETE
- PROPOSED SIDEWALK

PLAN

SCALE 0 30 60 90

FEET

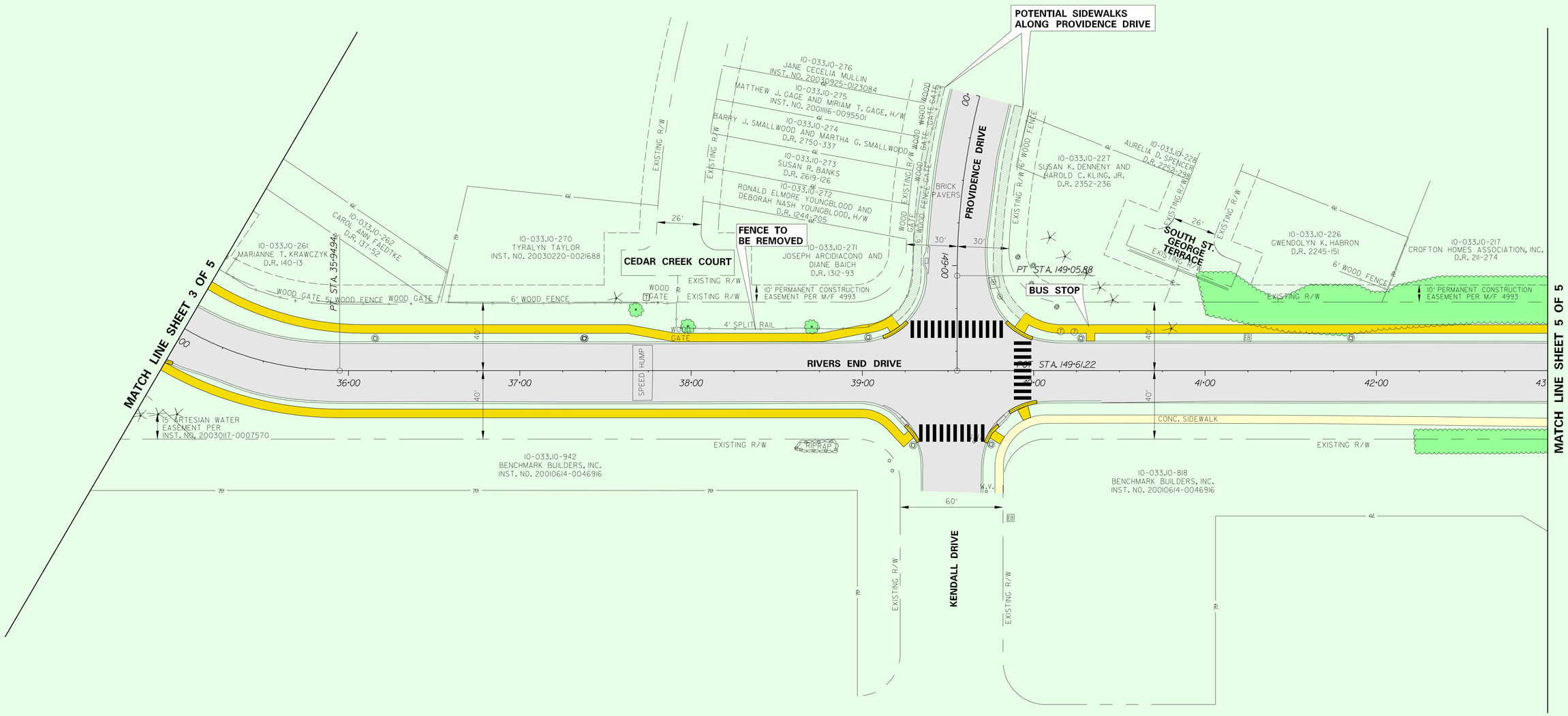

CONTRACT	COUNTY	F.A.P. NO.	SHEET NO.	TOTAL SHTS.
N/A	NEW CASTLE	N/A	5	5

RIVERS END DRIVE SIDEWALKS

REVISIONS

PLAN

SCALE

0 30 60 90

FEET

N

LEGEND
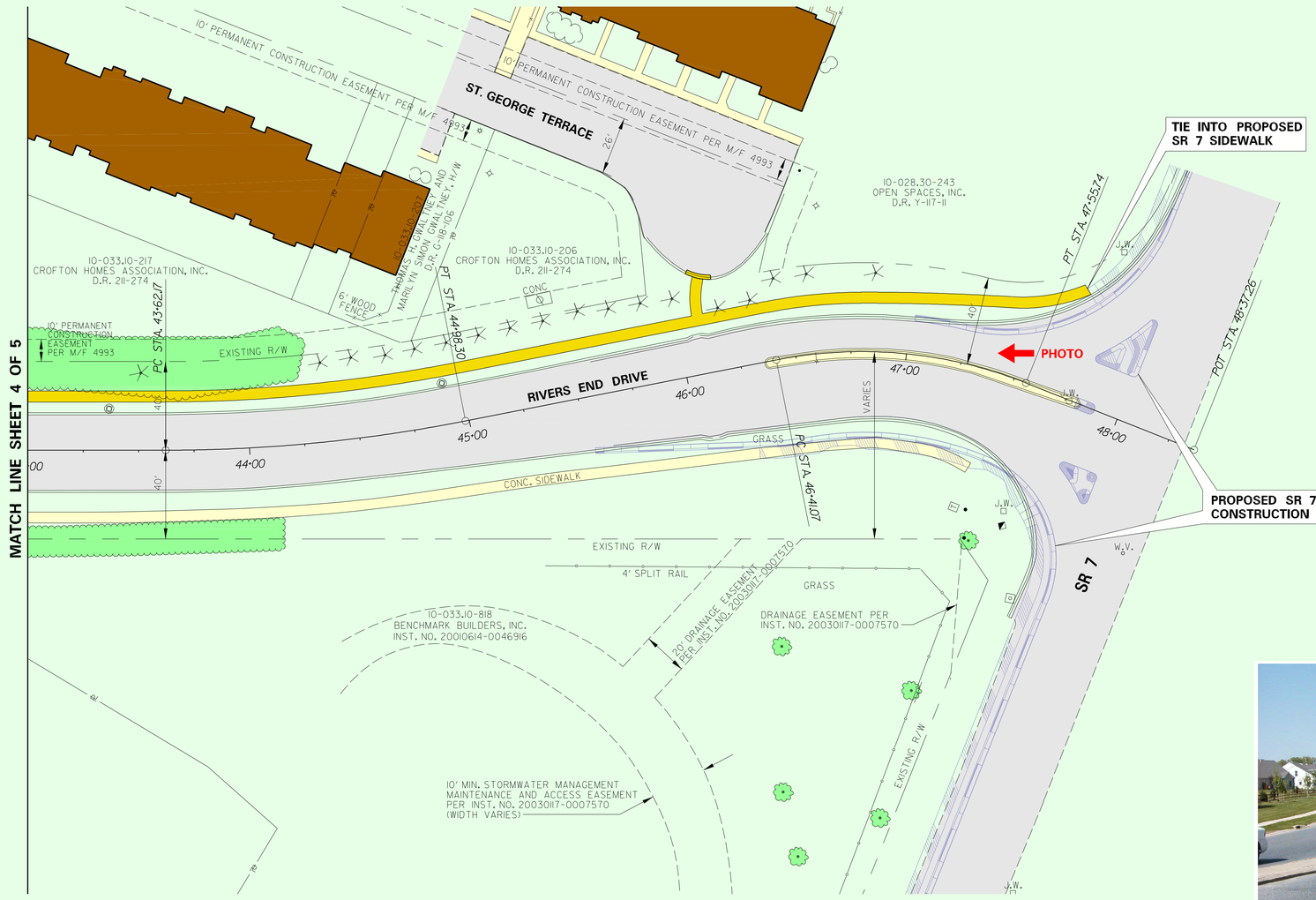
- EXISTING ROADWAY/PAVING
- EXISTING CONCRETE
- PROPOSED SIDEWALK
- EXISTING BUILDING