CONTRACT	COUNTY	F.A.P. NO.	SHEET NO.	TOTAL SHTS.
23-073-03	SUSSEX	BROS-5050(7)	916	389

BR 156 ON SR 1 OVER INDIAN RIVER INLET

REVISIONS

EXISTING BULKHEAD PLAN
NOT TO SCALE

WAR DEPARTMENT

CORPS OF ENGINEERS, U. S. ARMY

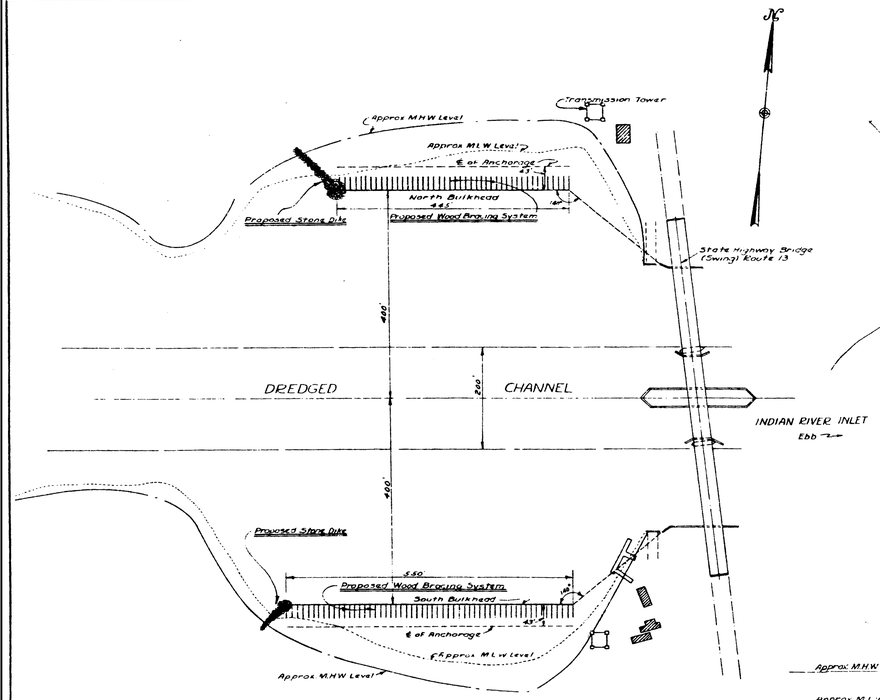

GENERAL PLAN
Scale 1" = 100'

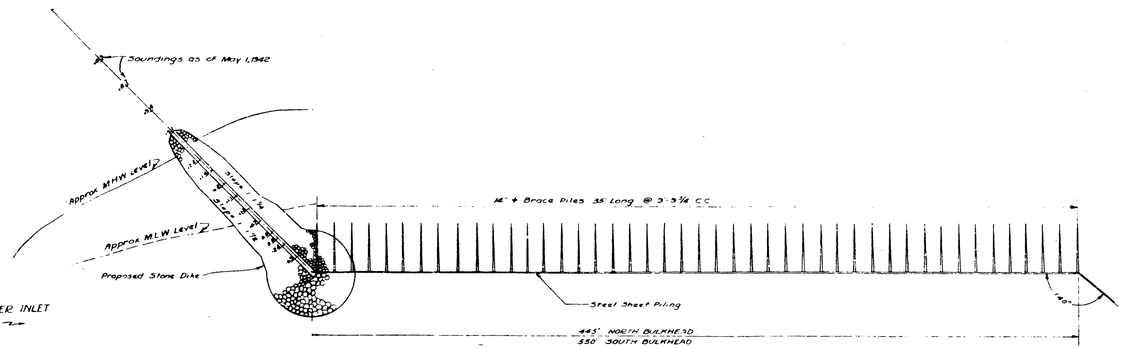

PLAN OF STONE DIKE AND WOOD BRACING SYSTEM — NORTH BULKHEAD
SOUTH BULKHEAD SIMILAR — OPPOSITE HAND
Scale 1" = 30'

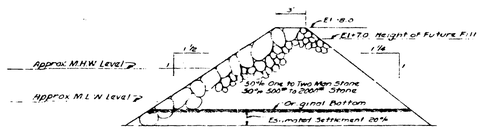

TYPICAL SECTION OF STONE DIKE
Scale 1" = 5'



DIKE PROFILE
Scales - Vert 1" = 10'
Horz 1" = 30'

NOTE
Sounding and elevations are expressed in feet and tenths and refer to Mean Low Water in the Ocean at the Inlet. Local Mean Low Water at site of work is .07 feet above this reference plane.

This company change order #3 April 20, 1942 in contract #W 697-eng-3137

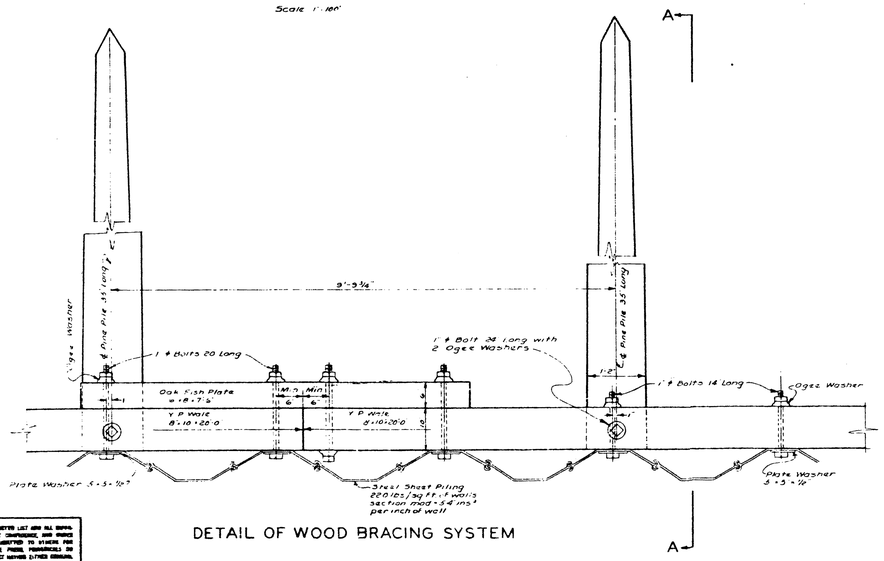

DETAIL OF WOOD BRACING SYSTEM
Scale 1" = 1'

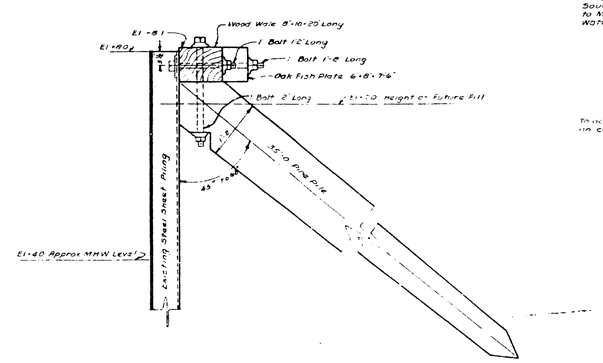

SECTION A - A
Scale 1" = 1'

INDIAN RIVER INLET & BAY, DELAWARE
WOOD BRACING SYSTEM AND STONE EXTENSIONS TO BULKHEADS

IN 1 SHEET — SHEET NO. 1

SCALE AS SHOWN

U. S. ENGINEER OFFICE, PHILA., PA. APRIL 20, 1942

SUBMITTED — APPROVED

DRAWER 41 — FOLDER — FILE NO. 5945

PREL. TRACING R.K. & K. DESIGN R.K. & K. CHKD. R.K. & K.

$$FILESS
$$DATESS
$$TIMESS