CONTRACT	COUNTY	F.A.P. NO.	SHEET NO.	TOTAL SHTS.
23-073-03	SUSSEX	BROS-5050(7)	917	389

EXISTING BULKHEAD PLAN
NOT TO SCALE

BR 156 ON SR 1 OVER INDIAN RIVER INLET

REVISIONS

WAR DEPARTMENT

CORPS OF ENGINEERS, U. S. ARMY

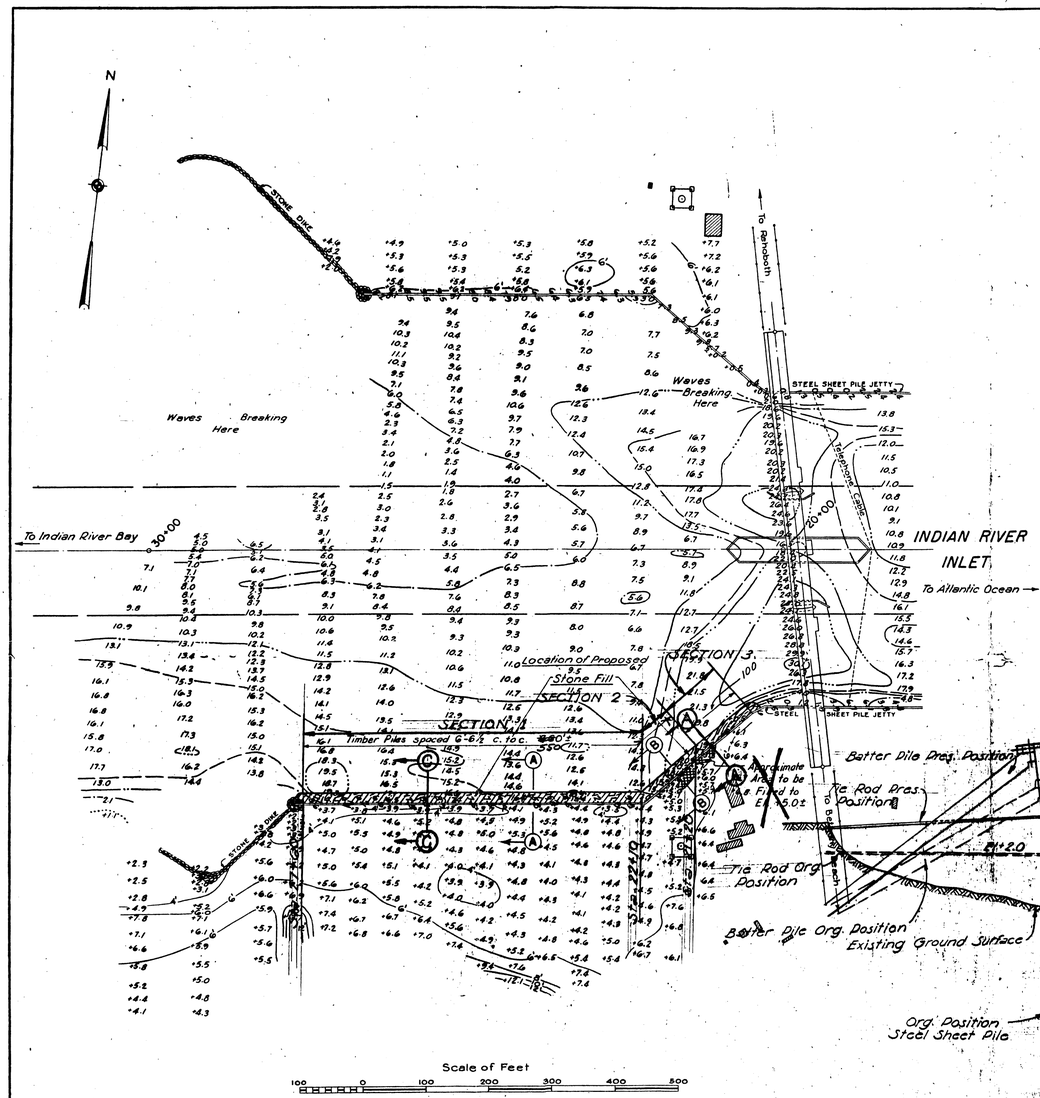

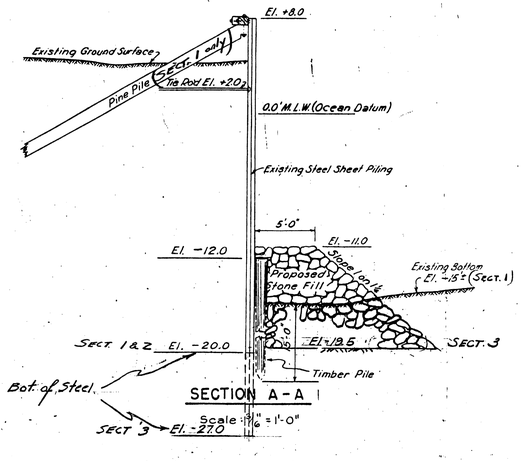

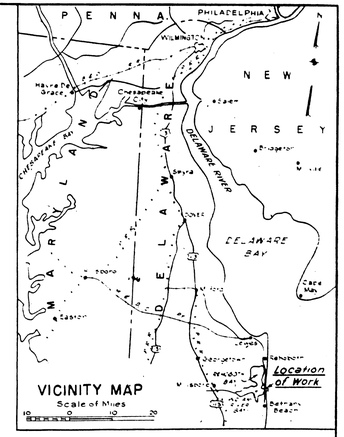

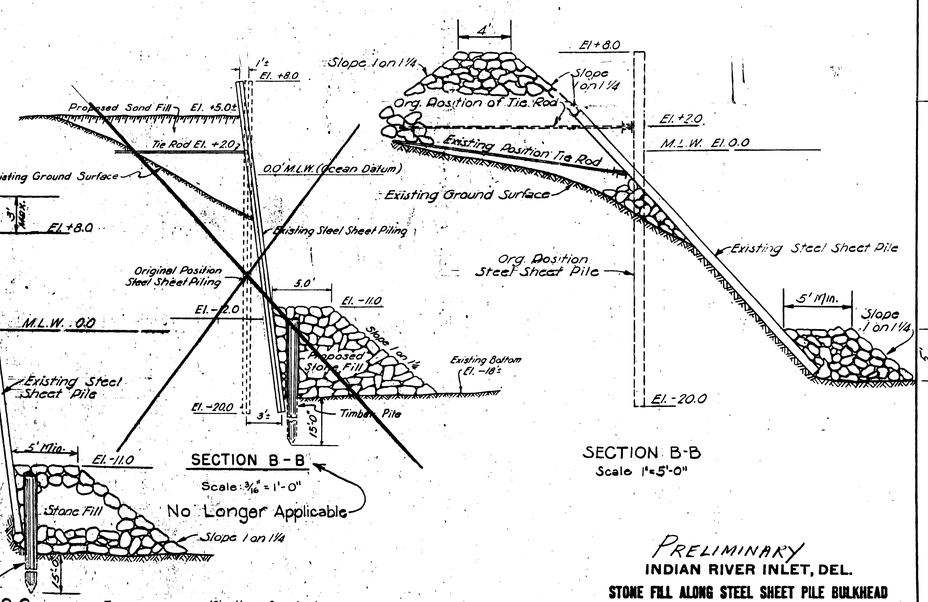

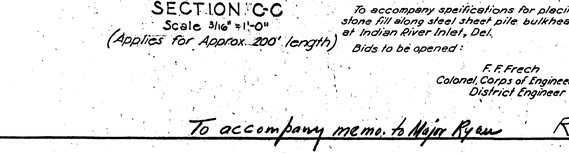

Notes:
All elevations are expressed in feet and tenths and refer to mean low water in the ocean at the Inlet.
Mean low water is shown thus
The 6 foot curve of depth is shown thus
" 12 " " " " " "
" 15 " " " " " "
" 18 " " " " " "
" 24 " " " " " "
" 30 " " " " " "
Elevations taken from survey dated 7-15 Oct. 1946

LEGEND
Proposed Stone Fill
Proposed Sand Fill

To accompany specifications for placing stone fill along steel sheet pile bulkhead at Indian River Inlet, Del.
Bids to be opened:

F. F. Frech
Colonel, Corps of Engineers, U.S.A.
District Engineer

PRELIMINARY
INDIAN RIVER INLET, DEL.
STONE FILL ALONG STEEL SHEET PILE BULKHEAD
SCALES AS SHOWN
U. S. ENGINEER OFFICE, PHILA., PA. 1946
SUBMITTED BY: APPROVED BY:
PRINCIPAL ENGINEER, CHIEF ENGINEERING DIVISION — COL. CORPS OF ENGINEERS, DISTRICT ENGINEER
PREPARED BY: C.E.M. DRAWN BY: G.S.H. TRACED BY: G.S.H. CHECKED BY: C.E.M.
DRAWER 150 FILE NO. 21299

To accompany memo. to Major Ryan Revisions in Red 19 Dec. 1946

$$FILE$$
$$DATE$$
$$TIME$$

PREL. TRACING R.K. & K. DESIGN R.K. & K. CHKD. R.K. & K.