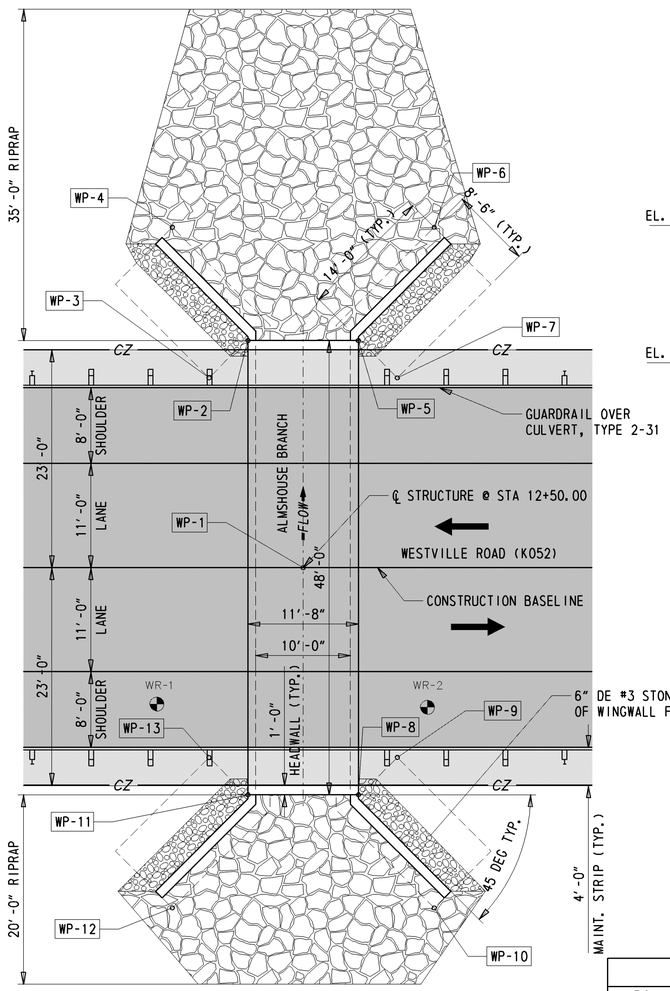

PLAN

1/8" = 1'-0"

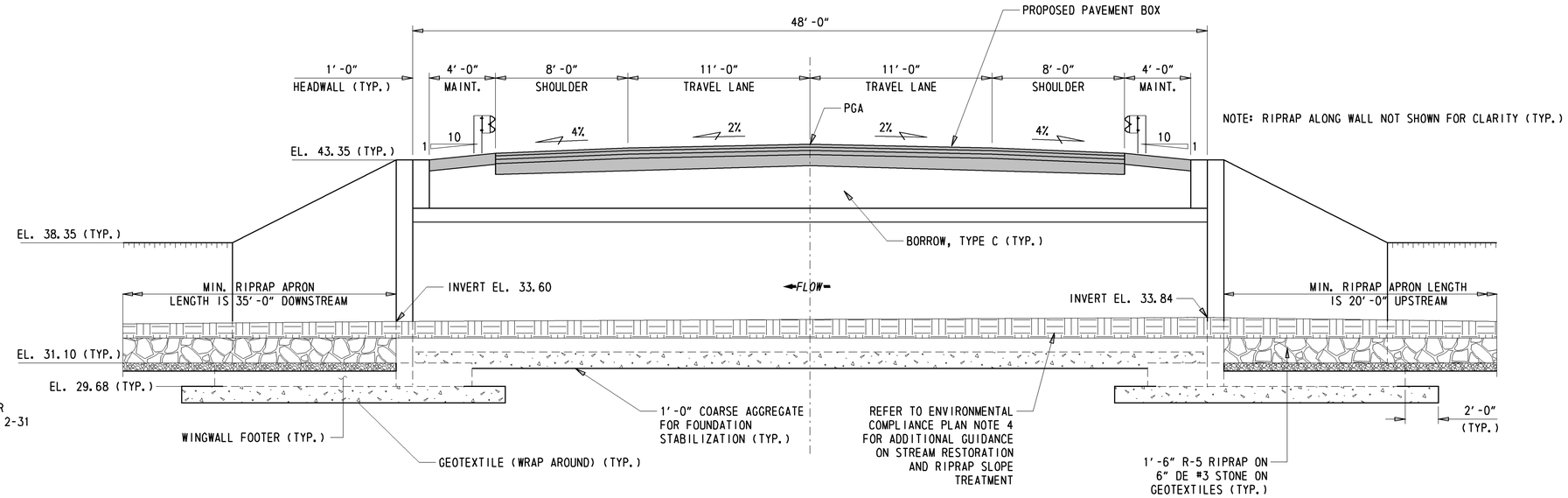

TYPICAL SECTION

1/4" = 1'-0"

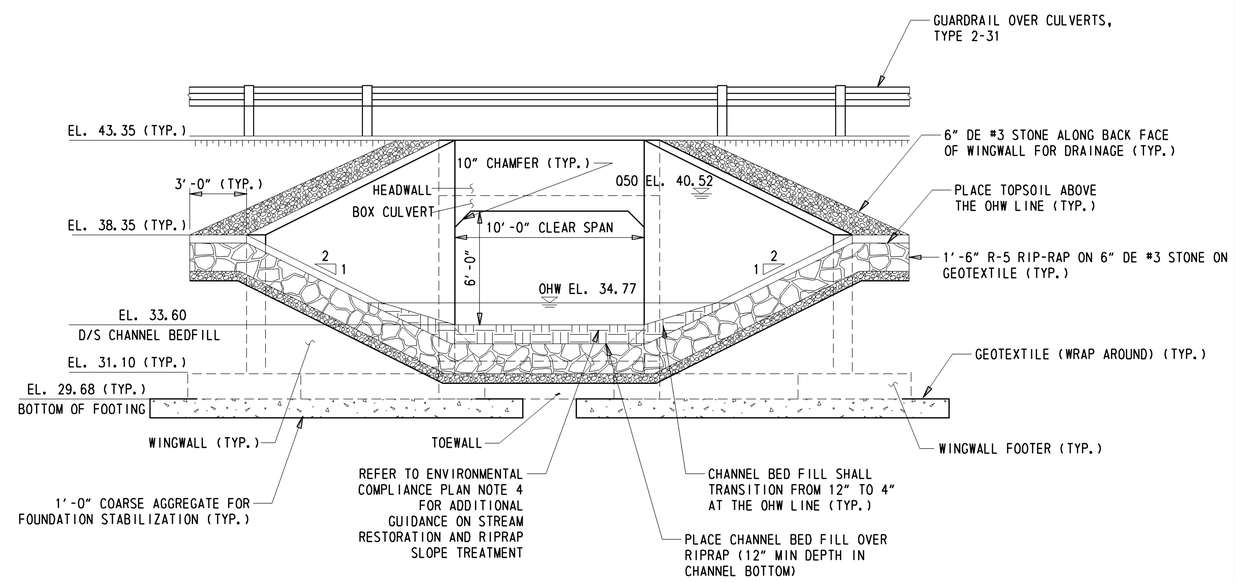

TYPICAL ELEVATION

1/4" = 1'-0"

WORKING POINTS

POINT	STATION	OFFSET	NORTHING	EASTING
WP-1	12+50.00	-00.00	405752.08	607885.47
WP-2	12+44.17	-24.00	405772.55	607871.64
WP-3	12+40.05	-20.05	405767.41	607869.16
WP-4	12+36.16	-35.96	405780.97	607859.97
WP-5	12+55.83	-24.00	405776.61	607882.58
WP-6	12+63.84	-35.96	405790.61	607885.92
WP-7	12+59.95	-20.05	405774.34	607887.81
WP-8	12+55.83	24.00	405731.62	607899.30
WP-9	12+59.95	20.05	405736.75	607901.78
WP-10	12+63.84	35.96	405723.19	607910.97
WP-11	12+44.17	24.00	405727.55	607888.36
WP-12	12+36.16	35.96	405713.55	607885.02
WP-13	12+40.05	20.05	405729.82	607883.13

Y:\KENT\052\BRIDGE\T201407206\PLANS\PE01.DGN

DELAWARE DEPARTMENT OF TRANSPORTATION

ADDENDUMS / REVISIONS

SCALE: AS NOTED

BR 2-052B ON K052B WESTVILLE ROAD OVER ALMSHOUSE BRANCH

CONTRACT	BRIDGE NO. 2-052B
T201407206	DESIGNED BY: DT
COUNTY	
KENT	CHECKED BY: KRL

BRIDGE PLAN, SECTION, AND ELEVATION

SHEET NO. 7

TOTAL SHTS. 18