

DELAWARE STATE HISTORIC PRESERVATION OFFICE
15 THE GREEN, DOVER, DE 19901

CULTURAL RESOURCE SURVEY
PROPERTY IDENTIFICATION FORM

CRS # S-11901
SPO Map 12-13-13
Hundred Cedar Creek
Quad Ellendale
Other _____

1. HISTORIC NAME/FUNCTION: Dwelling
2. ADDRESS/LOCATION: 18124 Beach Highway
3. TOWN/NEAREST TOWN: Ellendale vicinity?
4. MAIN TYPE OF RESOURCE: building structure
landscape district site object
5. MAIN FUNCTION OF PROPERTY: domestic
6. PROJECT TITLE/ REASON FOR SURVEY (if applicable):

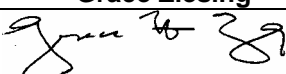
7. ADDITIONAL FORMS USED:

#:	Form:	List property types:
X	CRS 2 Main Building Form	
	CRS 3 Secondary Building Form	
	CRS 4 Archaeological Site Form	
	CRS 5 Structure (Building-Like) Form	
	CRS 6 Structure (Land Feature) Form	
	CRS 7 Object Form	
	CRS 8 Landscape Elements Form	
X	CRS 9 Map Form	N/A
	CRS 14 Potential District Form	

8. SURVEYOR INFORMATION:

Surveyor name: Courtney Clark

Principal Investigator name: Grace Ziesing

Principal Investigator signature: 

Organization: John Milner Associates, Inc Date: 8/7/2008

9. OTHER NOTES OR OBSERVATIONS:

CRS# S-11901

10. STATE HISTORIC CONTEXT FRAMEWORK (check all appropriate boxes; refer to state management plan(s)):

- a) Time period(s)
- Pre-European Contact
 - Paleo-Indian
 - Archaic
 - Woodland I
 - Woodland II


 - 1600-1750∇ Contact Period (Native American)
 - 1630-1730∇ Exploration and Frontier Settlement
 - 1730-1770∇ Intensified and Durable Occupation
 - 1770-1830∇ Early Industrialization
 - 1830-1880∇ Industrialization and Early Urbanization
 - 1880-1940∇ Urbanization and Early Suburbanization
 - 1940-1960∇ Suburbanization and Early Ex-urbanization

- b) Geographical zone
- Piedmont
 - Upper Peninsula
 - Lower Peninsula/Cypress Swamp
 - Coastal
 - Urban (City of Wilmington)

c) Historic period theme(s)

- | | |
|--|---|
| <input type="checkbox"/> Agriculture | <input type="checkbox"/> Transportation and Communication |
| <input type="checkbox"/> Forestry | <input type="checkbox"/> Settlement Patterns and Demographic Changes |
| <input type="checkbox"/> Trapping/Hunting | <input checked="" type="checkbox"/> Architecture, Engineering and Decorative Arts |
| <input type="checkbox"/> Mining/Quarrying | <input type="checkbox"/> Government |
| <input type="checkbox"/> Fishing/Oystering | <input type="checkbox"/> Religion |
| <input type="checkbox"/> Manufacturing | <input type="checkbox"/> Education |
| <input type="checkbox"/> Retailing/Wholesaling | <input type="checkbox"/> Community Organizations |
| <input type="checkbox"/> Finance | <input type="checkbox"/> Occupational Organizations |
| <input type="checkbox"/> Professional Services | <input type="checkbox"/> Major Families, Individuals and Events |

USE BLACK INK ONLY



DELAWARE STATE HISTORIC PRESERVATION OFFICE
15 THE GREEN, DOVER, DE 19901

CULTURAL RESOURCE SURVEY
MAIN BUILDING FORM

CRS # S-11901.001

1. ADDRESS/LOCATION: 18124 Beach Highway

2. FUNCTION(S): historic domestic current domestic

3. YEAR BUILT: 1955 CIRCA?: ARCHITECT/BUILDER:

4. STYLE OR FLOOR PLAN: Ranch

5. INTEGRITY: original site moved

if moved, from where other location's CRS # year

list major alterations and additions with years (if known) year

a. resided, door replaced

b.

6. CURRENT CONDITION: excellent good fair poor

7. DESCRIPTION: (Describe the resource as completely as possible. Use N/A for not applicable; leave no blanks.)

a. Overall shape: Rectangle Stories: 1
Additions:

b Structural system (if known): wood-framed

c. Foundation: materials: obscured
basement: full partial not visible no basement

d. Exterior walls (original if visible& any subsequent coverings): vinyl siding


e. Roof: shape: side gable
materials: composition
cornice:
dormers:
chimney: location(s): ext. side wall, concrete block

8. DESCRIPTION OF ELEVATIONS:

a.	Facade: Direction: N	
	1)	Bays 3
	2)	Windows 2
		fenestration regular
		type double hung 2/2; bay
		trim aluminum
shutters wood, non-functional		

Facade (cont'd)		
3)	Door(s)	1
	location	center
	type	fiberglass
	trim	plain
4)	Porch(es)	concrete stoop
b.	Side: Direction:	E
1)	Bays	2
	2)	Windows
	fenestration	regular
	type	double hung, 2/2
	trim	aluminum
	shutters	n/a
3)	Door(s)	n/a
	location	
	type	
	trim	
4)	Porch(es)	n/a
c.	Side: Direction:	W
1)	Bays	2
	2)	Windows
	fenestration	regular
	type	double hung, 2/2
	trim	aluminum
	shutters	n/a
3)	Door(s)	n/a
	location	
	type	
	trim	
4)	Porch(es)	n/a
d.	Rear: Direction:	S
1)	Bays	2
	2)	Windows
	fenestration	regular
	type	double hung, 2/2
	trim	aluminum
	shutters	n/a
3)	Door(s)	1
	location	within rear ell (side)
	type	fiberglass
	trim	plain
4)	Porch(es)	flat-roof hood over door; small wood deck

9.	INTERIOR:
10.	LANDSCAPING: Gravel driveway on W side of house; large shade tree and shrubs on front lawn; a few tall trees in rear lawn
11.	OTHER COMMENTS:



DELAWARE STATE HISTORIC PRESERVATION OFFICE
15 THE GREEN, DOVER, DE 19901

CULTURAL RESOURCE SURVEY
MAP FORM

CRS # S-11901

1. ADDRESS/LOCATION: 18124 Beach Highway

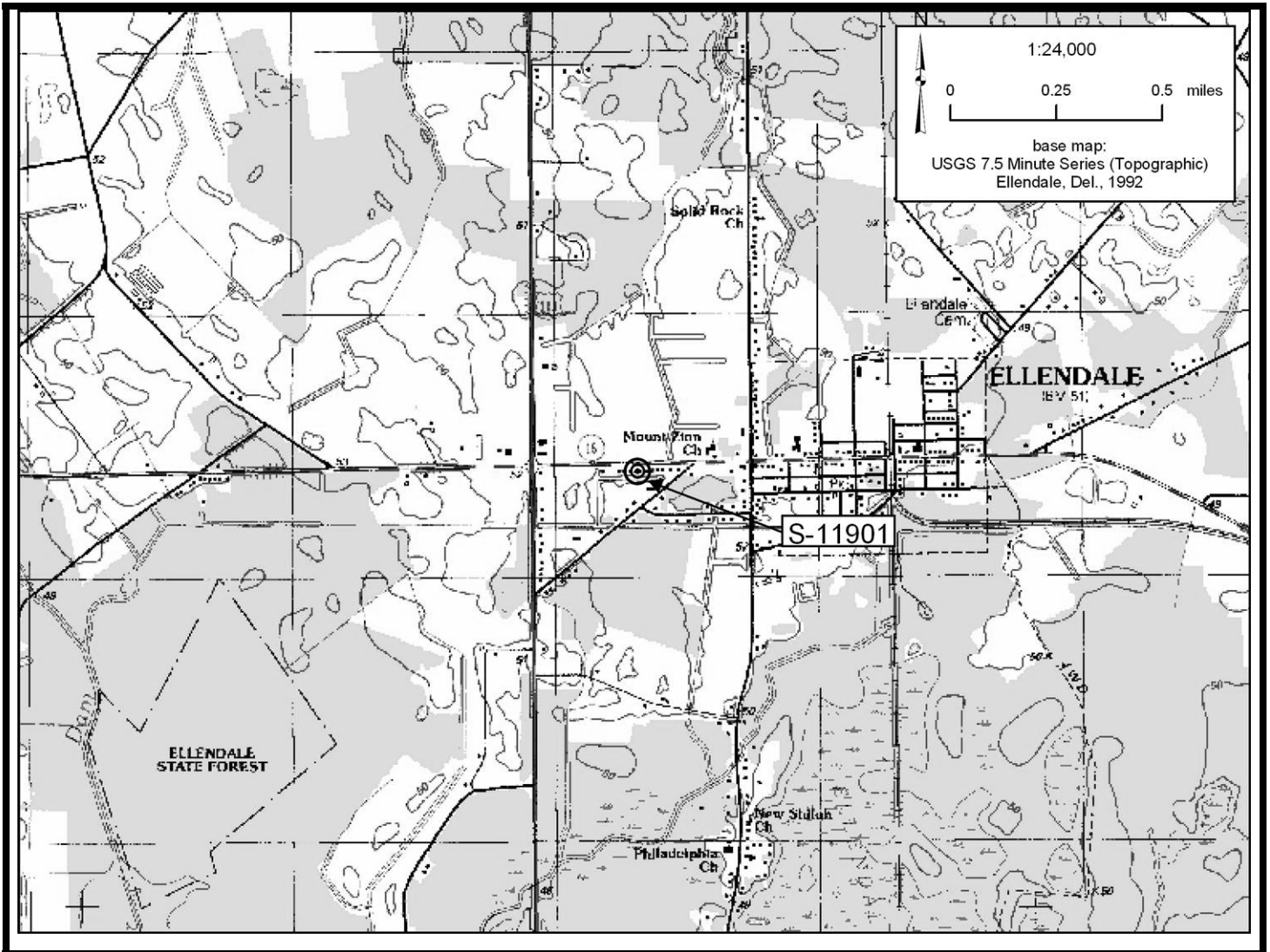
2. NOT FOR PUBLICATION reason: _____

3. LOCATION MAP:

Indicate position of resource in relation to geographical landmarks such as streams and crossroads.

(attach section of USGS quad map with location marked or draw location map)

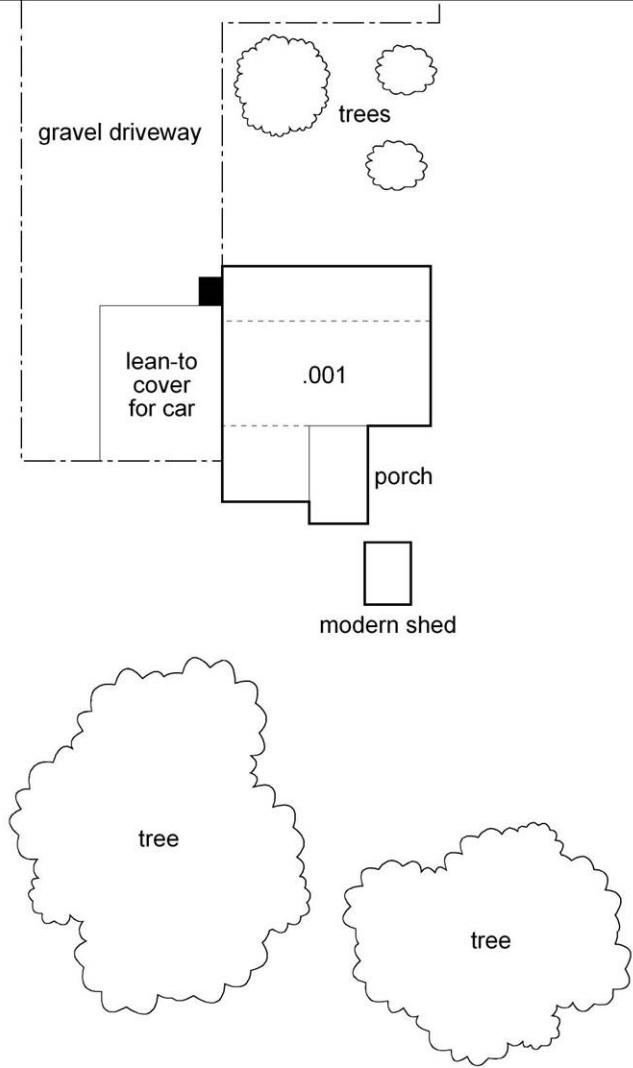
INDICATE NORTH ON SKETCH



INDICATE NORTH ON PLAN


S-11901

Beach Highway



Not to scale

- Chimney
- Structure
- - - Drive
- Road
- - - - Roofline



DELAWARE STATE HISTORIC PRESERVATION OFFICE
15 THE GREEN, DOVER, DE 19901

CULTURAL RESOURCE SURVEY
PROPERTY IDENTIFICATION FORM

CRS # S-11902
SPO Map 12-13-13
Hundred Cedar Creek
Quad Ellendale
Other _____

1. HISTORIC NAME/FUNCTION: Dwelling

2. ADDRESS/LOCATION: 18128 Beach Highway

3. TOWN/NEAREST TOWN: Ellendale vicinity?

4. MAIN TYPE OF RESOURCE: building structure
landscape district site object

5. MAIN FUNCTION OF PROPERTY: domestic

6. PROJECT TITLE/ REASON FOR SURVEY (if applicable):


7. ADDITIONAL FORMS USED:

#:	Form:	List property types:
X	CRS 2 Main Building Form	
X	CRS 3 Secondary Building Form	
	CRS 4 Archaeological Site Form	
	CRS 5 Structure (Building-Like) Form	
	CRS 6 Structure (Land Feature) Form	
	CRS 7 Object Form	
	CRS 8 Landscape Elements Form	
X	CRS 9 Map Form	N/A
	CRS 14 Potential District Form	

8. SURVEYOR INFORMATION:

Surveyor name: Courtney Clark

Principal Investigator name: Grace Ziesing

Principal Investigator signature: 

Organization: John Milner Associates, Inc Date: 8/7/2008

9. OTHER NOTES OR OBSERVATIONS:

CRS# S-11902


House used to have an "open" front porch; gabled ells on front façade were additions; rear ell was also an addition. More outbuildings also stood, however only one remains.

10. STATE HISTORIC CONTEXT FRAMEWORK (check all appropriate boxes; refer to state management plan(s)):

- a) Time period(s)
- Pre-European Contact
 - Paleo-Indian
 - Archaic
 - Woodland I
 - Woodland II
 - 1600-1750∇ Contact Period (Native American)
 - 1630-1730∇ Exploration and Frontier Settlement
 - 1730-1770∇ Intensified and Durable Occupation
 - 1770-1830∇ Early Industrialization
 - 1830-1880∇ Industrialization and Early Urbanization
 - 1880-1940∇ Urbanization and Early Suburbanization
 - 1940-1960∇ Suburbanization and Early Ex-urbanization

- b) Geographical zone
- Piedmont
 - Upper Peninsula
 - Lower Peninsula/Cypress Swamp
 - Coastal
 - Urban (City of Wilmington)

- c) Historic period theme(s)
- | | |
|--|---|
| <input type="checkbox"/> Agriculture | <input type="checkbox"/> Transportation and Communication |
| <input type="checkbox"/> Forestry | <input type="checkbox"/> Settlement Patterns and Demographic Changes |
| <input type="checkbox"/> Trapping/Hunting | <input checked="" type="checkbox"/> Architecture, Engineering and Decorative Arts |
| <input type="checkbox"/> Mining/Quarrying | <input type="checkbox"/> Government |
| <input type="checkbox"/> Fishing/Oystering | <input type="checkbox"/> Religion |
| <input type="checkbox"/> Manufacturing | <input type="checkbox"/> Education |
| <input type="checkbox"/> Retailing/Wholesaling | <input type="checkbox"/> Community Organizations |
| <input type="checkbox"/> Finance | <input type="checkbox"/> Occupational Organizations |
| <input type="checkbox"/> Professional Services | <input type="checkbox"/> Major Families, Individuals and Events |



DELAWARE STATE HISTORIC PRESERVATION OFFICE
15 THE GREEN, DOVER, DE 19901

CULTURAL RESOURCE SURVEY
MAIN BUILDING FORM

CRS # S-11902.001

1. ADDRESS/LOCATION: 18128 Beach Highway

2. FUNCTION(S): historic domestic current domestic

3. YEAR BUILT: 1955 CIRCA?: ARCHITECT/BUILDER:

4. STYLE OR FLOOR PLAN: Ranch

5. INTEGRITY: original site moved

if moved, from where other location's CRS # year

list major alterations and additions with years (if known) year

a. replacement siding, doors, windows

b. rear additions, front façade additions and enclosures

6. CURRENT CONDITION: excellent good fair poor

7. DESCRIPTION: (Describe the resource as completely as possible. Use N/A for not applicable; leave no blanks.)

a. Overall shape: rectangle Stories: 1
Additions: rear additions, front façade additions and enclosures

b. Structural system (if known): wood-framed

c. Foundation: materials: poured concrete
basement: full partial not visible no basement

d. Exterior walls (original if visible& any subsequent coverings): vinyl siding


e. Roof: shape: side gable
materials: composition
cornice:
dormers:
chimney: location(s): rear int., concrete block

8. DESCRIPTION OF ELEVATIONS:

a.	Facade: Direction:	N
	1) Bays	4
	2) Windows	3
	fenestration	irregular
	type	double hung, 1/1; fixed
	trim	aluminum
	shutters	vinyl, non-functional

Facade (cont'd)		
3)	Door(s)	1
	location	off center
	type	obscured by metal screen door
	trim	plain
4)	Porch(es)	two concrete steps with iron railings
b.	Side: Direction:	W
1)	Bays	4
	2)	Windows
	fenestration	
	type	double hung, 1/1 and 2/2
	trim	aluminum
	shutters	
3)	Door(s)	n/a
	location	
	type	
	trim	
4)	Porch(es)	n/a
c.	Side: Direction:	E
1)	Bays	2
2)	Windows	2
	fenestration	
	type	double hung, 2/2
	trim	aluminum
	shutters	
3)	Door(s)	n/a
	location	
	type	
	trim	
4)	Porch(es)	n/a
d.	Rear: Direction:	S
1)	Bays	4
2)	Windows	4
	fenestration	
	type	double hung, 2/2
	trim	aluminum
	shutters	
3)	Door(s)	1
	location	side; within rear ell
	type	other
	trim	plain
4)	Porch(es)	concrete stoop

9.	INTERIOR:
10.	LANDSCAPING: driveway on E side of dwelling, open front lawn
11.	OTHER COMMENTS:



DELAWARE STATE HISTORIC PRESERVATION OFFICE
15 THE GREEN, DOVER, DE 19901

CULTURAL RESOURCE SURVEY
SECONDARY BUILDING FORM

CRS # S-11902.002

1. ADDRESS/LOCATION: 18128 Beach Highway

2. FUNCTION(S): historic Garage/ storage shed current Garage/ storage shed

3. YEAR BUILT: 1960 CIRCA?: ARCHITECT/BUILDER: _____

4. STYLE/FLOOR PLAN: _____

5. INTEGRITY: original site moved
if moved, from where original location's CRS # year

list major alterations and additions with years (if known) year
a. _____
b. _____

6. CURRENT CONDITION: excellent good fair poor

7. DESCRIPTION:
a. Structural system wood-framed
b. Number of stories 1
c. Wall coverings plywood
d. Foundation poured concrete
e. Roof structural system shed, exposed rafter ends
coverings
openings

8. DESCRIPTION OF ELEVATIONS:
a. Facade: direction: E
1) bays: 1
2) windows:
3) door(s): 1, center, storm door
4) other:

- b. Side: direction: S
 - 1) bays: 0
 - 2) windows: n/a
 - 3) door(s): n/a
 - 4) other:

- c. Side: direction: N
 - 1) bays: 1
 - 2) windows: 1, fixed, aluminum
 - 3) door(s): n/a
 - 4) other:

- d. Rear: direction: W
 - 1) bays: 0
 - 2) windows:
 - 3) door(s):
 - 4) other:


9. INTERIOR (if accessible):

a) Floor plan

b) Partition/walls

c) Finishes

d) Furnishings/machinery



DELAWARE STATE HISTORIC PRESERVATION OFFICE
15 THE GREEN, DOVER, DE 19901

CULTURAL RESOURCE SURVEY
MAP FORM

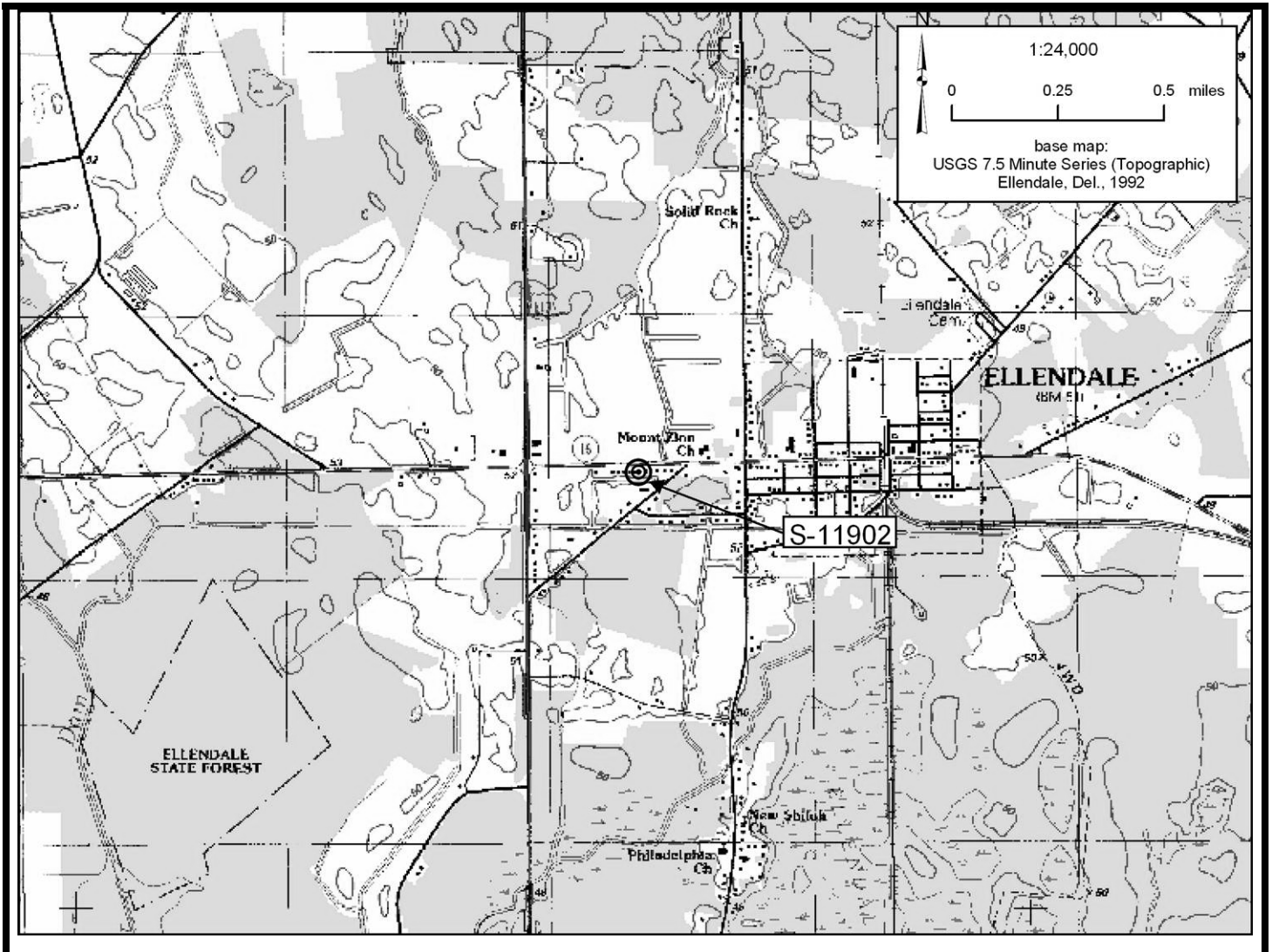
CRS # S-11902

1. ADDRESS/LOCATION: 18128 Beach Highway
2. NOT FOR PUBLICATION reason: _____
3. LOCATION MAP:

Indicate position of resource in relation to geographical landmarks such as streams and crossroads.

(attach section of USGS quad map with location marked or draw location map)

INDICATE NORTH ON SKETCH

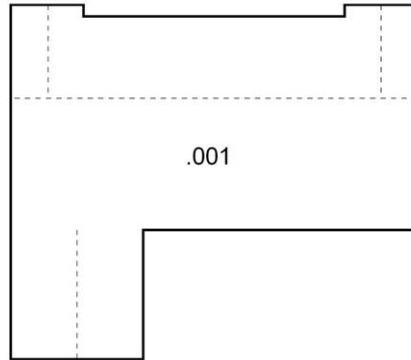


INDICATE NORTH ON PLAN

S-11902

Beach Highway

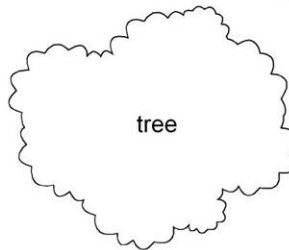

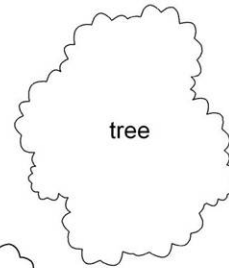
trees



gravel driveway




.002



Not to scale

- Chimney
- Structure
- - - Drive
- Road
- - - - Roofline



DELAWARE STATE HISTORIC PRESERVATION OFFICE
15 THE GREEN, DOVER, DE 19901

CULTURAL RESOURCE SURVEY
PROPERTY IDENTIFICATION FORM

CRS # S-11904
SPO Map 12-13-12
Hundred Georgetown
Quad Ellendale
Other _____

1. HISTORIC NAME/FUNCTION: Dwelling
2. ADDRESS/LOCATION: 16730 DuPont Highway
3. TOWN/NEAREST TOWN: Ellendale vicinity?
4. MAIN TYPE OF RESOURCE:

building	<input checked="" type="checkbox"/>	structure	<input type="checkbox"/>	site	<input type="checkbox"/>	object	<input type="checkbox"/>
landscape	<input type="checkbox"/>	district	<input type="checkbox"/>				
5. MAIN FUNCTION OF PROPERTY: domestic
6. PROJECT TITLE/ REASON FOR SURVEY (if applicable):


7. ADDITIONAL FORMS USED:

#:	Form:	List property types:
X	CRS 2 Main Building Form	
X	CRS 3 Secondary Building Form	
	CRS 4 Archaeological Site Form	
	CRS 5 Structure (Building-Like) Form	
	CRS 6 Structure (Land Feature) Form	
	CRS 7 Object Form	
	CRS 8 Landscape Elements Form	
X	CRS 9 Map Form	N/A
	CRS 14 Potential District Form	

8. SURVEYOR INFORMATION:

Surveyor name: Courtney Clark

Principal Investigator name: Grace Ziesing

Principal Investigator signature: 

Organization: John Milner Associates, Inc Date: 10/2/2008

10. STATE HISTORIC CONTEXT FRAMEWORK (check all appropriate boxes; refer to state management plan(s)):

a) Time period(s)

- Pre-European Contact
- Paleo-Indian
- Archaic
- Woodland I
- Woodland II


- 1600-1750∇ Contact Period (Native American)
- 1630-1730∇ Exploration and Frontier Settlement
- 1730-1770∇ Intensified and Durable Occupation
- 1770-1830∇ Early Industrialization
- 1830-1880∇ Industrialization and Early Urbanization
- 1880-1940∇ Urbanization and Early Suburbanization
- 1940-1960∇ Suburbanization and Early Ex-urbanization

b) Geographical zone

- Piedmont
- Upper Peninsula
- Lower Peninsula/Cypress Swamp
- Coastal
- Urban (City of Wilmington)

c) Historic period theme(s)

- | | |
|---|---|
| <input checked="" type="checkbox"/> Agriculture | <input type="checkbox"/> Transportation and Communication |
| <input type="checkbox"/> Forestry | <input type="checkbox"/> Settlement Patterns and Demographic Changes |
| <input type="checkbox"/> Trapping/Hunting | <input checked="" type="checkbox"/> Architecture, Engineering and Decorative Arts |
| <input type="checkbox"/> Mining/Quarrying | <input type="checkbox"/> Government |
| <input type="checkbox"/> Fishing/Oystering | <input type="checkbox"/> Religion |
| <input type="checkbox"/> Manufacturing | <input type="checkbox"/> Education |
| <input type="checkbox"/> Retailing/Wholesaling | <input type="checkbox"/> Community Organizations |
| <input type="checkbox"/> Finance | <input type="checkbox"/> Occupational Organizations |
| <input type="checkbox"/> Professional Services | <input type="checkbox"/> Major Families, Individuals and Events |



DELAWARE STATE HISTORIC PRESERVATION OFFICE
15 THE GREEN, DOVER, DE 19901

CULTURAL RESOURCE SURVEY
MAIN BUILDING FORM

CRS # S-11904.001

1. ADDRESS/LOCATION: 16730 DuPont Highway

2. FUNCTION(S): historic agricultural complex current agricultural complex

3. YEAR BUILT: 1940 CIRCA?: ARCHITECT/BUILDER:

4. STYLE OR FLOOR PLAN: Bungalow

5. INTEGRITY: original site moved

if moved, from where other location's CRS # year

list major alterations and additions with years (if known) year

a. resided in various parts (bricktex/brick veneer and vertical aluminum siding)

b. windows and doors have been replaced

6. CURRENT CONDITION: excellent good fair poor

7. DESCRIPTION: (Describe the resource as completely as possible. Use N/A for not applicable; leave no blanks.)

a. Overall shape: rectangle Stories: 1.5
Additions:

b Structural system (if known): wood-framed

c. Foundation: materials: rusticated concrete block
basement: full partial not visible no basement

d. Exterior walls (original if visible& any subsequent coverings): aluminum siding and brick veneer


e. Roof: shape: gable front
materials: asphalt
cornice: boxed
dormers: 2-gabled dormers on both the N and S sidewalls
chimney: location(s): exterior, rear sidewall; concrete block

8. DESCRIPTION OF ELEVATIONS:

a.	Facade: Direction:	E
	1) Bays	3
	2) Windows	2
	fenestration	
	type	double hung, 1/1; bay
	trim	wood, vinyl
	shutters	metal, roll-up awnings

	Facade (cont'd)	
3)	Door(s)	1
	location	center
	type	wood and glass
	trim	plain
4)	Porch(es)	brick stoop
b.	Side: Direction:	N
1)	Bays	3
2)	Windows	3
	fenestration	regular
	type	double hung, 1/1
	trim	wood, vinyl
	shutters	n/a
3)	Door(s)	n/a
	location	
	type	
	trim	
4)	Porch(es)	n/a
c.	Side: Direction:	S
1)	Bays	3
2)	Windows	3
	fenestration	regular
	type	double hung, 1/1
	trim	wood, vinyl
	shutters	n/a
3)	Door(s)	n/a
	location	
	type	
	trim	
4)	Porch(es)	n/a
d.	Rear: Direction:	W
1)	Bays	3
2)	Windows	2 (1 st story), 1 (2 nd story)
	fenestration	regular
	type	double hung, 4/4 and 1/1
	trim	wood, vinyl
	shutters	n/a
3)	Door(s)	1
	location	center
	type	obscured by storm door
	trim	plain
4)	Porch(es)	corrugated metal roof, shed-roof, supported by iron corner posts on concrete pad

9.	INTERIOR:
10.	LANDSCAPING: dwelling and outbuildings sit at corner of Route 113 and McColleys Chapel Road; gable end of house faces Route 113; driveway on S side of house runs between 113 and McColleys Chapel Road; Agricultural fields to S side of buildings
11.	OTHER COMMENTS:



DELAWARE STATE HISTORIC PRESERVATION OFFICE
15 THE GREEN, DOVER, DE 19901

CULTURAL RESOURCE SURVEY
SECONDARY BUILDING FORM

CRS # S-11904.002

1. ADDRESS/LOCATION: 16730 DuPont Highway

2. FUNCTION(S): historic Smokehouse current Vacant/ not in use

3. YEAR BUILT: 1920 CIRCA?: ARCHITECT/BUILDER: _____

4. STYLE/FLOOR PLAN: _____

5. INTEGRITY: original site moved

if moved, from where original location's CRS # year
possibly moved

list major alterations and additions with years (if known) year

a.

b.

6. CURRENT CONDITION: excellent good fair poor

7. DESCRIPTION:

a. Structural system wood-framed

b. Number of stories 1

c. Wall coverings wood siding (horizontal)

d. Foundation concrete block piers

e. Roof
structural system gable front
coverings asphalt
openings

8. DESCRIPTION OF ELEVATIONS:

a. Facade: direction: E

1) bays: 1

2) windows: n/a

3) door(s): 1, center, wood

4) other:

- b. Side: direction: S
 - 1) bays: 0
 - 2) windows:
 - 3) door(s):
 - 4) other:

- c. Side: direction: N
 - 1) bays: 0
 - 2) windows:
 - 3) door(s):
 - 4) other:

- d. Rear: direction: W
 - 1) bays: 0
 - 2) windows:
 - 3) door(s):
 - 4) other:


9. INTERIOR (if accessible):

a) Floor plan

b) Partition/walls

c) Finishes

d) Furnishings/machinery



DELAWARE STATE HISTORIC PRESERVATION OFFICE
15 THE GREEN, DOVER, DE 19901

CULTURAL RESOURCE SURVEY
SECONDARY BUILDING FORM

CRS # S-11904.003

1. ADDRESS/LOCATION: 16730 DuPont Highway

2. FUNCTION(S): historic Smokehouse current Vacant/ not in use

3. YEAR BUILT: 1940 CIRCA?: ARCHITECT/BUILDER: _____

4. STYLE/FLOOR PLAN: _____

5. INTEGRITY: original site moved
if moved, from where original location's CRS # year

list major alterations and additions with years (if known) year
a. _____
b. _____

6. CURRENT CONDITION: excellent good fair poor

7. DESCRIPTION:

- a. Structural system wood-framed
- b. Number of stories 1
- c. Wall coverings vertical wood siding
- d. Foundation none
- e. Roof
 - structural system gable front
 - coverings asphalt
 - openings

8. DESCRIPTION OF ELEVATIONS:

- a. Facade: direction: S
 - 1) bays: 1
 - 2) windows: n/a
 - 3) door(s): 1, center, wood
 - 4) other:

- b. Side: direction: W
 - 1) bays: 1
 - 2) windows: 1, fixed
 - 3) door(s): n/a
 - 4) other:

- c. Side: direction: W
 - 1) bays: 0
 - 2) windows:
 - 3) door(s):
 - 4) other:

- d. Rear: direction: N
 - 1) bays: 0
 - 2) windows:
 - 3) door(s):
 - 4) other:


9. INTERIOR (if accessible):

a) Floor plan

b) Partition/walls

c) Finishes

d) Furnishings/machinery



DELAWARE STATE HISTORIC PRESERVATION OFFICE
15 THE GREEN, DOVER, DE 19901

CULTURAL RESOURCE SURVEY
SECONDARY BUILDING FORM

CRS # S-11904.004

1. ADDRESS/LOCATION: 16730 DuPont Highway

2. FUNCTION(S): historic Chicken house current Vacant/ not in use

3. YEAR BUILT: 1940 CIRCA?: ARCHITECT/BUILDER: _____

4. STYLE/FLOOR PLAN: _____

5. INTEGRITY: original site moved
if moved, from where original location's CRS # year

list major alterations and additions with years (if known) year
a. _____
b. _____

6. CURRENT CONDITION: excellent good fair poor

7. DESCRIPTION:

- a. Structural system wood-framed
- b. Number of stories 1
- c. Wall coverings vertical wood siding
- d. Foundation earth floor with a section of concrete blocks
- e. Roof structural system shed-roof
coverings metal
openings

8. DESCRIPTION OF ELEVATIONS:

- a. Facade: direction: S
 - 1) bays: 7
 - 2) windows: 4, ventilation bays with chicken wire
 - 3) door(s): 3, wood
 - 4) other:

- b. Side: direction: E
 - 1) bays: 1
 - 2) windows: n/a
 - 3) door(s): 1, center, open bay
 - 4) other:

- c. Side: direction: W
 - 1) bays: 1
 - 2) windows: n/a
 - 3) door(s): 1, center, wood
 - 4) other:

- d. Rear: direction: N
 - 1) bays: 0
 - 2) windows:
 - 3) door(s):
 - 4) other:


9. INTERIOR (if accessible):

a) Floor plan

b) Partition/walls

c) Finishes

d) Furnishings/machinery



DELAWARE STATE HISTORIC PRESERVATION OFFICE
15 THE GREEN, DOVER, DE 19901

CULTURAL RESOURCE SURVEY
MAP FORM

CRS # S-11904

1. ADDRESS/LOCATION: 16730 DuPont Highway

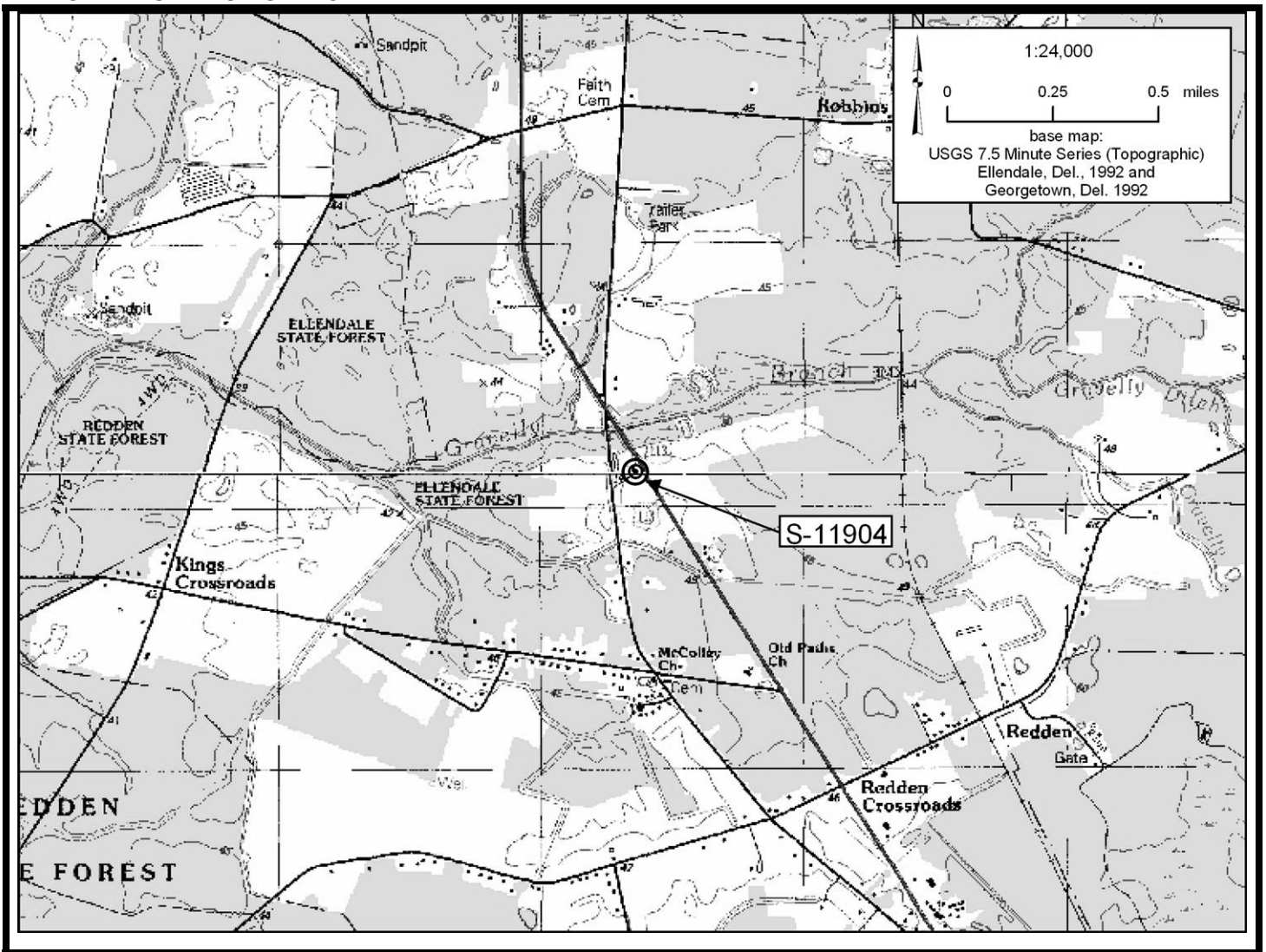
2. NOT FOR PUBLICATION reason: _____

3. LOCATION MAP:

Indicate position of resource in relation to geographical landmarks such as streams and crossroads.

(attach section of USGS quad map with location marked or draw location map)

INDICATE NORTH ON SKETCH



INDICATE NORTH ON PLAN

