

CULTURAL RESOURCE SURVEY
SURVEY UPDATE FORM

CRS # S-08577

1. HISTORIC NAME/FUNCTION: Olden Dickerson House

2. ADDRESS/LOCATION: 12279 US 113

3. CURRENT CONDITION: excellent good fair poor demolished

4. INTEGRITY: New siding and windows

5. SETTING INTEGRITY: Newer dwelling to S, road in front widened/dualized

6. FORMS ADDED (give number of forms completed for each):

#:	Form:	List property types:
X	CRS 2 Main Building Form	
X	CRS 3 Secondary Building Form	
	CRS 4 Archaeological Site Form	
	CRS 5 Structure (Building-Like) Form	
	CRS 6 Structure (Land Feature) Form	
	CRS 7 Object Form	
	CRS 8 Landscape Elements Form	
X	CRS 9 Map Form	N/A
	CRS 14 Potential District Form	

7. SURVEYOR INFORMATION:

Surveyor name: Kate Farnham

Principal Investigator name: Grace Ziesing

Principal Investigator signature: *Grace Ziesing*

Organization: John Milner Associates, Inc Date: 4/16/2008

8. OTHER NOTES OR OBSERVATIONS:

CRS# S-08577

Resurveyed for US113 North/South Study, Delaware Department of Transportation, by John Milner Associates, Inc.

Olden Dickerson House, not Theodore Walius House

9. STATE HISTORIC CONTEXT FRAMEWORK (check all appropriate boxes; refer to state management plan(s)):


- a) Time period(s)
- Pre-European Contact
 - Paleo-Indian
 - Archaic
 - Woodland I
 - Woodland II
 - 1600-1750∇ Contact Period (Native American)
 - 1630-1730∇ Exploration and Frontier Settlement
 - 1730-1770∇ Intensified and Durable Occupation
 - 1770-1830∇ Early Industrialization
 - 1830-1880∇ Industrialization and Early Urbanization
 - 1880-1940∇ Urbanization and Early Suburbanization
 - 1940-1960∇ Suburbanization and Early Ex-urbanization

- b) Geographical zone
- Piedmont
 - Upper Peninsula
 - Lower Peninsula/Cypress Swamp
 - Coastal
 - Urban (City of Wilmington)

c) Historic period theme(s)

- | | |
|--|---|
| <input type="checkbox"/> Agriculture | <input type="checkbox"/> Transportation and Communication |
| <input type="checkbox"/> Forestry | <input type="checkbox"/> Settlement Patterns and Demographic Changes |
| <input type="checkbox"/> Trapping/Hunting | <input checked="" type="checkbox"/> Architecture, Engineering and Decorative Arts |
| <input type="checkbox"/> Mining/Quarrying | <input type="checkbox"/> Government |
| <input type="checkbox"/> Fishing/Oystering | <input type="checkbox"/> Religion |
| <input type="checkbox"/> Manufacturing | <input type="checkbox"/> Education |
| <input type="checkbox"/> Retailing/Wholesaling | <input type="checkbox"/> Community Organizations |
| <input type="checkbox"/> Finance | <input type="checkbox"/> Occupational Organizations |
| <input type="checkbox"/> Professional Services | <input type="checkbox"/> Major Families, Individuals and Events |

USE BLACK INK ONLY



DELAWARE STATE HISTORIC PRESERVATION OFFICE
15 THE GREEN, DOVER, DE 19901

CULTURAL RESOURCE SURVEY
MAIN BUILDING FORM

CRS # S-08577.001

1. ADDRESS/LOCATION: 12279 US 113

2. FUNCTION(S): historic Domestic complex current Domestic complex

3. YEAR BUILT: 1940 CIRCA?: ARCHITECT/BUILDER:

4. STYLE OR FLOOR PLAN: Bungalow/ Craftsman with WWII-era Cottage gable front and wing

5. INTEGRITY: original site moved

if moved, from where other location's CRS # year

list major alterations and additions with years (if known) year

a. new siding and windows

b. front porch enclosed

6. CURRENT CONDITION: excellent good fair poor

7. DESCRIPTION: (Describe the resource as completely as possible. Use N/A for not applicable; leave no blanks.)

a. Overall shape: complex Stories: 1.5
Additions:

b Structural system (if known): wood-framed

c. Foundation: materials: panel-faced concrete block
basement: full partial not visible no basement

d. Exterior walls (original if visible& any subsequent coverings): vinyl siding


e. Roof: shape: side gable, cross gable
materials: asphalt
cornice: boxed
dormers:
chimney: location(s): center, brick; ext. gable, concrete block

8. DESCRIPTION OF ELEVATIONS:

a.	Facade: Direction: W	
	1)	Bays 1 (visible)
	2)	Windows 1
		fenestration regular
		type double hung, 6/1 vinyl
		trim wood, vinyl
shutters n/a		

	Facade (cont'd)	
	3)	Door(s) n/a location type trim
	4)	Porch(es) shed roofed portico on side-gabled façade, fully enclosed with siding and new windows. Original front entrance is gone
b.	Side: Direction: S	
	1)	Bays 4
	2)	Windows 2 (1 st story), 1 (2 nd story) fenestration irregular type double-hung, 6/1 trim wood, vinyl shutters
	3)	Door(s) 2 location center and right Type wood (vestibule door, 6-panel, new), wood and glass (3-light, 2 panel, mid20th c.) trim plain
	4)	Porch(es) gabled 1-story projecting vestibule @ ground level. Door on S side, 1 orig 1/1 window with wood shutters and wood awning (shutters and awning historic/original)
c.	Side: Direction: N	
	1)	Bays 2
	2)	Windows 2 (1 st story), 1 (2 nd story) fenestration regular type double-hung 6/1 vinyl trim wood, vinyl shutters wood, non-functional – old
	3)	Door(s) n/a location type trim
	4)	Porch(es) n/a
d.	Rear: Direction: E	
	1)	Bays 2
	2)	Windows 2 fenestration regular type double hung, boarded up (not visible) trim wood, vinyl shutters wood, functional
	3)	Door(s) n/a location type trim
	4)	Porch(es) shed-roofed extension of main roof with one window facing S and one window facing N (Porch is an addition and has a modern foundation)

9.	INTERIOR:
10.	LANDSCAPING: Open grassy large lot with grass driveway to S of house. Large weeping cherry flank driveway. Large euonymus hedge in front of house and small shrubs around foundation. Remains of concrete sidewalk next to driveway. Rear has rock garden and concrete sidewalk leading to row of outbuildings.
11.	OTHER COMMENTS:



DELAWARE STATE HISTORIC PRESERVATION OFFICE
15 THE GREEN, DOVER, DE 19901

CULTURAL RESOURCE SURVEY
SECONDARY BUILDING FORM

CRS # S-08577.002

1. ADDRESS/LOCATION: 12279 US 113

2. FUNCTION(S): historic Garage current unknown

3. YEAR BUILT: 1940 CIRCA?: ARCHITECT/BUILDER: _____

4. STYLE/FLOOR PLAN: Bungalow/ craftsman

5. INTEGRITY: original site moved
if moved, from where original location's CRS # year

list major alterations and additions with years (if known) year

a. Eagle decoration in gable end

b. _____

6. CURRENT CONDITION: excellent good fair poor

7. DESCRIPTION:

- a. Structural system wood-framed
- b. Number of stories 1
- c. Wall coverings wood siding (vertical)
- d. Foundation concrete block
- e. Roof
 - structural system gable front, exposed rafter ends
 - coverings asphalt
 - openings

8. DESCRIPTION OF ELEVATIONS:

- a. Facade: direction: S
 - 1) bays: 1
 - 2) windows: 0
 - 3) door(s): 2, center, paired original wood batten doors
 - 4) other:

- b. Side: direction: W
 - 1) bays: 0
 - 2) windows:
 - 3) door(s):
 - 4) other:

- c. Side: direction: E
 - 1) bays: 0
 - 2) windows:
 - 3) door(s):
 - 4) other:

- d. Rear: direction: N
 - 1) bays: 0
 - 2) windows:
 - 3) door(s):
 - 4) other:


9. INTERIOR (if accessible):

a) Floor plan

b) Partition/walls

c) Finishes

d) Furnishings/machinery



DELAWARE STATE HISTORIC PRESERVATION OFFICE
15 THE GREEN, DOVER, DE 19901

CULTURAL RESOURCE SURVEY
SECONDARY BUILDING FORM

CRS # S-08577.003

1. ADDRESS/LOCATION: 12279 US 113

2. FUNCTION(S): historic privy current unknown

3. YEAR BUILT: 1940 CIRCA?: ARCHITECT/BUILDER: _____

4. STYLE/FLOOR PLAN: Bungalow/ Craftsman

5. INTEGRITY: original site moved
if moved, from where original location's CRS # year

list major alterations and additions with years (if known) year
a. shingle siding ca. 1960s
b.

6. CURRENT CONDITION: excellent good fair poor

7. DESCRIPTION:
a. Structural system wood-framed
b. Number of stories 1
c. Wall coverings wood shingle
d. Foundation poured concrete slab
e. Roof structural system gable front, exposed rafter ends
coverings asphalt
openings

8. DESCRIPTION OF ELEVATIONS:
a. Facade: direction: S
1) bays: 1
2) windows: 0
3) door(s): 1, center, vertical wood batten door
4) other:

- b. Side: direction: W
 - 1) bays: 1
 - 2) windows: 1, screened opening, wood trim
 - 3) door(s): n/a
 - 4) other:

- c. Side: direction: E
 - 1) bays: 0
 - 2) windows:
 - 3) door(s):
 - 4) other:

- d. Rear: direction: N
 - 1) bays: 0
 - 2) windows:
 - 3) door(s):
 - 4) other:


9. INTERIOR (if accessible):

a) Floor plan

b) Partition/walls

c) Finishes

d) Furnishings/machinery



DELAWARE STATE HISTORIC PRESERVATION OFFICE
15 THE GREEN, DOVER, DE 19901

CULTURAL RESOURCE SURVEY
SECONDARY BUILDING FORM

CRS # S-08577.004

1. ADDRESS/LOCATION: 12279 US 113

2. FUNCTION(S): historic Tool Shed current Tool shed

3. YEAR BUILT: 1940 CIRCA?: ARCHITECT/BUILDER: _____

4. STYLE/FLOOR PLAN: Bungalow/ craftsman

5. INTEGRITY: original site moved
if moved, from where original location's CRS # year

list major alterations and additions with years (if known) year
a. tarp over roof; bricktex siding on sides and rear, windows boarded up
b.

6. CURRENT CONDITION: excellent good fair poor

7. DESCRIPTION:

- a. Structural system wood-framed
- b. Number of stories 1
- c. Wall coverings wood siding (vertical) at front; bricktex on sides and rear
- d. Foundation poured concrete slab
- e. Roof
 - structural system side gable
 - coverings unknown – covered with tarp
 - openings brick chimney, ext. gable

8. DESCRIPTION OF ELEVATIONS:

- a. Facade: direction: S
 - 1) bays: 3
 - 2) windows: 2, double hung 4/1 original
 - 3) door(s): 1, tripartite folding vertical batten door with 4-light fixed windows
 - 4) other:

- b. Side: direction: E
 - 1) bays: 1
 - 2) windows: unknown - grouping of 2-3 windows are boarded up
 - 3) door(s): 0
 - 4) other:

- c. Side: direction: W
 - 1) bays: 0 – covered with tarp
 - 2) windows:
 - 3) door(s):
 - 4) other:

- d. Rear: direction: N
 - 1) bays: 0
 - 2) windows:
 - 3) door(s):
 - 4) other:


9. INTERIOR (if accessible):

a) Floor plan

b) Partition/walls

c) Finishes

d) Furnishings/machinery



DELAWARE STATE HISTORIC PRESERVATION OFFICE
15 THE GREEN, DOVER, DE 19901

CULTURAL RESOURCE SURVEY
SECONDARY BUILDING FORM

CRS # S-08577.005

1. ADDRESS/LOCATION: 12279 US 113

2. FUNCTION(S): historic Equipment shed current unknown

3. YEAR BUILT: 1940 CIRCA?: ARCHITECT/BUILDER: _____

4. STYLE/FLOOR PLAN: Bungalow/ Craftsman

5. INTEGRITY: original site moved
if moved, from where original location's CRS # year

list major alterations and additions with years (if known) year

a. windows are boarded over

b. _____

6. CURRENT CONDITION: excellent good fair poor

7. DESCRIPTION:

- a. Structural system wood-framed
- b. Number of stories 1
- c. Wall coverings wood siding (vertical)
- d. Foundation concrete block
- e. Roof
 - structural system side gable
 - coverings asphalt
 - openings n/a

8. DESCRIPTION OF ELEVATIONS:

- a. Facade: direction: S
 - 1) bays: 3
 - 2) windows: 1, fixed 6-light
 - 3) door(s): 2, center and left side, 1 wooden Dutch door, 1 pair sliding batten barn doors
 - 4) other: _____

- b. Side: direction: W
 - 1) bays: 1
 - 2) windows: 1, boarded up, also has one vent on the 2nd story
 - 3) door(s): 0
 - 4) other:

- c. Side: direction: E
 - 1) bays: 0
 - 2) windows:
 - 3) door(s):
 - 4) other:

- d. Rear: direction: N
 - 1) bays: 0
 - 2) windows:
 - 3) door(s):
 - 4) other:

9. INTERIOR (if accessible):

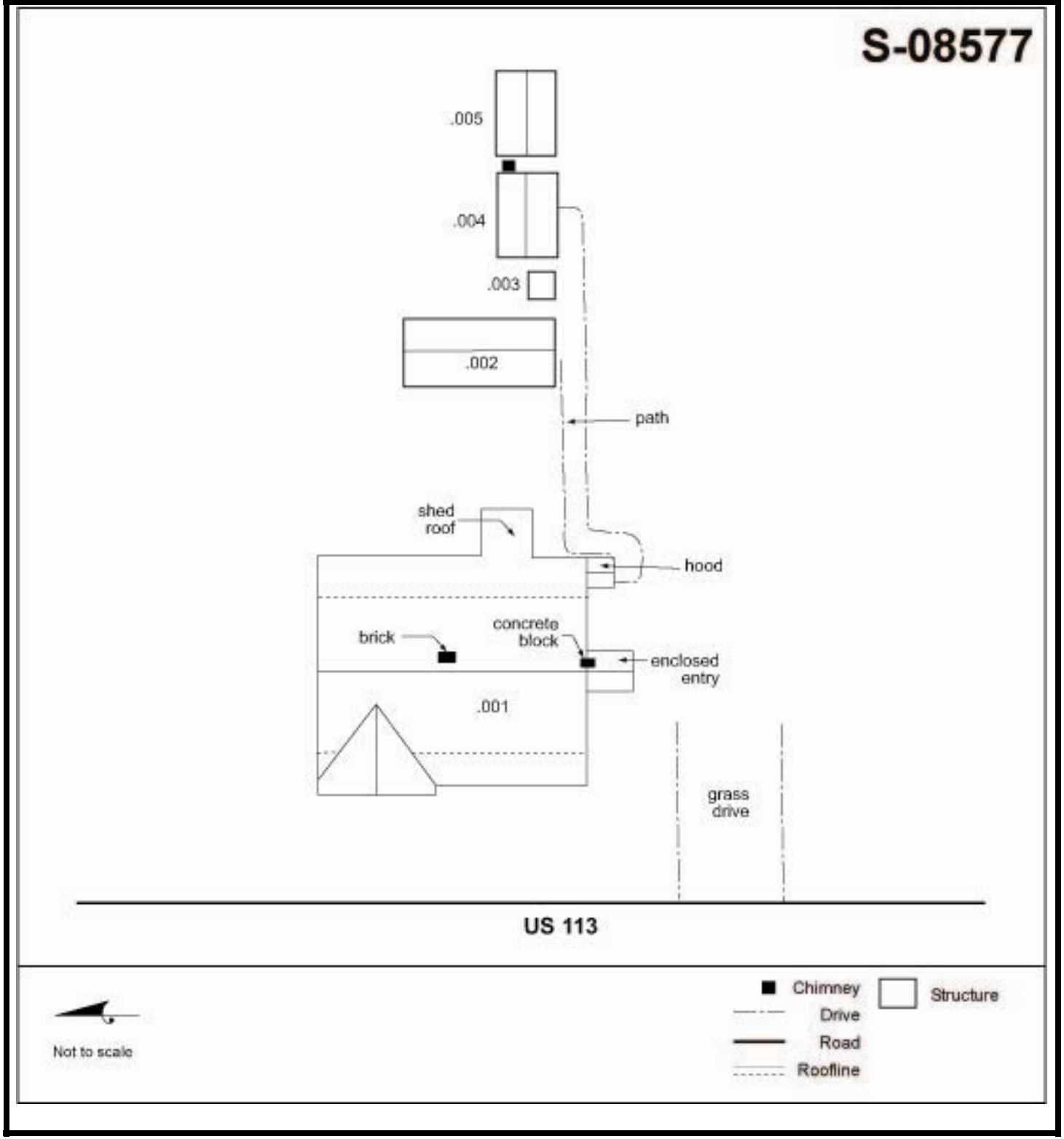
a) Floor plan


b) Partition/walls

c) Finishes

d) Furnishings/machinery

INDICATE NORTH ON PLAN





DELAWARE STATE HISTORIC PRESERVATION OFFICE
15 THE GREEN, DOVER, DE 19901

CULTURAL RESOURCE SURVEY
SURVEY UPDATE FORM

CRS # S-08578

1. HISTORIC NAME/FUNCTION: Dwelling

2. ADDRESS/LOCATION: Route 113

3. CURRENT CONDITION: excellent good fair poor demolished

4. INTEGRITY: Resided in asbestos; porch enclosure, front deck attachment

5. SETTING INTEGRITY: set back from road; woods and agricultural farmland surround buildings; comm. Tavern sits near front of property

6. FORMS ADDED (give number of forms completed for each):

#:	Form:	List property types:
X	CRS 2 Main Building Form	
X	CRS 3 Secondary Building Form	
	CRS 4 Archaeological Site Form	
	CRS 5 Structure (Building-Like) Form	
	CRS 6 Structure (Land Feature) Form	
	CRS 7 Object Form	
	CRS 8 Landscape Elements Form	
X	CRS 9 Map Form	N/A
	CRS 14 Potential District Form	

7. SURVEYOR INFORMATION:

Surveyor name: Courtney Clark

Principal Investigator name: Grace Ziesing

Principal Investigator signature:

Organization: John Milner Associates, Inc Date: 3/15/2006

8. OTHER NOTES OR OBSERVATIONS:

CRS# S-08578

Resurveyed for US113 North/South Study, Delaware Department of Transportation, by John Milner Associates, Inc.

9. STATE HISTORIC CONTEXT FRAMEWORK (check all appropriate boxes; refer to state management plan(s)):

- a) Time period(s)
- Pre-European Contact
 - Paleo-Indian
 - Archaic
 - Woodland I
 - Woodland II


 - 1600-1750∇ Contact Period (Native American)
 - 1630-1730∇ Exploration and Frontier Settlement
 - 1730-1770∇ Intensified and Durable Occupation
 - 1770-1830∇ Early Industrialization
 - 1830-1880∇ Industrialization and Early Urbanization
 - 1880-1940∇ Urbanization and Early Suburbanization
 - 1940-1960∇ Suburbanization and Early Ex-urbanization

- b) Geographical zone
- Piedmont
 - Upper Peninsula
 - Lower Peninsula/Cypress Swamp
 - Coastal
 - Urban (City of Wilmington)

c) Historic period theme(s)

- | | |
|--|---|
| <input type="checkbox"/> Agriculture | <input type="checkbox"/> Transportation and Communication |
| <input type="checkbox"/> Forestry | <input type="checkbox"/> Settlement Patterns and Demographic Changes |
| <input type="checkbox"/> Trapping/Hunting | <input checked="" type="checkbox"/> Architecture, Engineering and Decorative Arts |
| <input type="checkbox"/> Mining/Quarrying | <input type="checkbox"/> Government |
| <input type="checkbox"/> Fishing/Oystering | <input type="checkbox"/> Religion |
| <input type="checkbox"/> Manufacturing | <input type="checkbox"/> Education |
| <input type="checkbox"/> Retailing/Wholesaling | <input type="checkbox"/> Community Organizations |
| <input type="checkbox"/> Finance | <input type="checkbox"/> Occupational Organizations |
| <input type="checkbox"/> Professional Services | <input type="checkbox"/> Major Families, Individuals and Events |

USE BLACK INK ONLY



DELAWARE STATE HISTORIC PRESERVATION OFFICE
15 THE GREEN, DOVER, DE 19901

CULTURAL RESOURCE SURVEY
MAIN BUILDING FORM

CRS # S-08578.001

1. ADDRESS/LOCATION: Route 113

2. FUNCTION(S): historic dwelling current dwelling

3. YEAR BUILT: 1940 CIRCA?: ARCHITECT/BUILDER: _____

4. STYLE OR FLOOR PLAN: Bungalow

5. INTEGRITY: original site moved

if moved, from where other location's CRS # year

list major alterations and additions with years (if known) year

a. resided in asbestos; porch enclosure across front

b. front deck attachment; enclosed rear entrance

6. CURRENT CONDITION: excellent good fair poor

7. DESCRIPTION: (Describe the resource as completely as possible. Use N/A for not applicable; leave no blanks.)

a. Overall shape: rectangle Stories: 1.5
Additions: front porch enclosure; front deck attachment; enclosed rear entrance

b. Structural system (if known): wood-framed

c. Foundation: materials: rusticated concrete block
basement: full partial not visible no basement

d. Exterior walls (original if visible& any subsequent coverings): asbestos


e. Roof: shape: side gable
materials: composition
cornice:
dormers: gabled dormer across front with pair of 1/1 windows
chimney: location(s): center, brick

8. DESCRIPTION OF ELEVATIONS:

a.	Facade: Direction: <u>W</u>	
	1)	Bays <u>3</u>
	2)	Windows <u>2</u>
		fenestration <u>irregular</u>
		type <u>double hung, 1/1</u>
		trim <u>wood</u>
shutters		

Facade (cont'd)	
3)	Door(s) 1 location SW side type wood and glass; 3-lights over 3 panels trim plain
4)	Porch(es) inset porch; enclosed with 1/1 windows; covered in asbestos
b.	Side: Direction: S
1)	Bays 3
2)	Windows 3, one more in gable fenestration irregular type double hung, 1/1 trim wood shutters
3)	Door(s) n/a location type trim
4)	Porch(es)
c.	Side: Direction: N
1)	Bays 2
2)	Windows 2, one more in gable fenestration irregular type double hung, 1/1 trim wood shutters
3)	Door(s) n/a location type trim
4)	Porch(es)
d.	Rear: Direction: E
1)	Bays 1
2)	Windows fenestration irregular type casement trim vinyl shutters
3)	Door(s) n/a location type trim
4)	Porch(es)

9.	INTERIOR:
10.	LANDSCAPING: set back from Rt 113; dirt/gravel driveway; agricultural farmland to front, W side of dwelling; woods to E, N and S
11.	OTHER COMMENTS:



CULTURAL RESOURCE SURVEY
SECONDARY BUILDING FORM

CRS # S-08578.002

1. ADDRESS/LOCATION: Route 113

2. FUNCTION(S): historic Equipment shed current shed

3. YEAR BUILT: 1940 CIRCA?: ARCHITECT/BUILDER: _____

4. STYLE/FLOOR PLAN: _____

5. INTEGRITY: original site moved

if moved, from where original location's CRS # year

list major alterations and additions with years (if known) year

a. _____

b. _____

6. CURRENT CONDITION: excellent good fair poor

7. DESCRIPTION:

a. Structural system wood-framed

b. Number of stories 1

c. Wall coverings wood siding (vertical)

d. Foundation n/a

e. Roof
structural system side gable, exposed rafter ends
coverings composition
openings

8. DESCRIPTION OF ELEVATIONS:

a. Facade: direction: W

1) bays: 2

2) windows: n/a

3) door(s): 2, center and NW, wood, plain trim

4) other:

- b. Side: direction: S
 - 1) bays: 1
 - 2) windows: 1, 6-pane awning
 - 3) door(s): n/a
 - 4) other:

- c. Side: direction: N
 - 1) bays: 0
 - 2) windows:
 - 3) door(s):
 - 4) other:

- d. Rear: direction: E
 - 1) bays: No access
 - 2) windows:
 - 3) door(s):
 - 4) other:


9. INTERIOR (if accessible):

a) Floor plan

b) Partition/walls

c) Finishes

d) Furnishings/machinery



CULTURAL RESOURCE SURVEY
MAP FORM

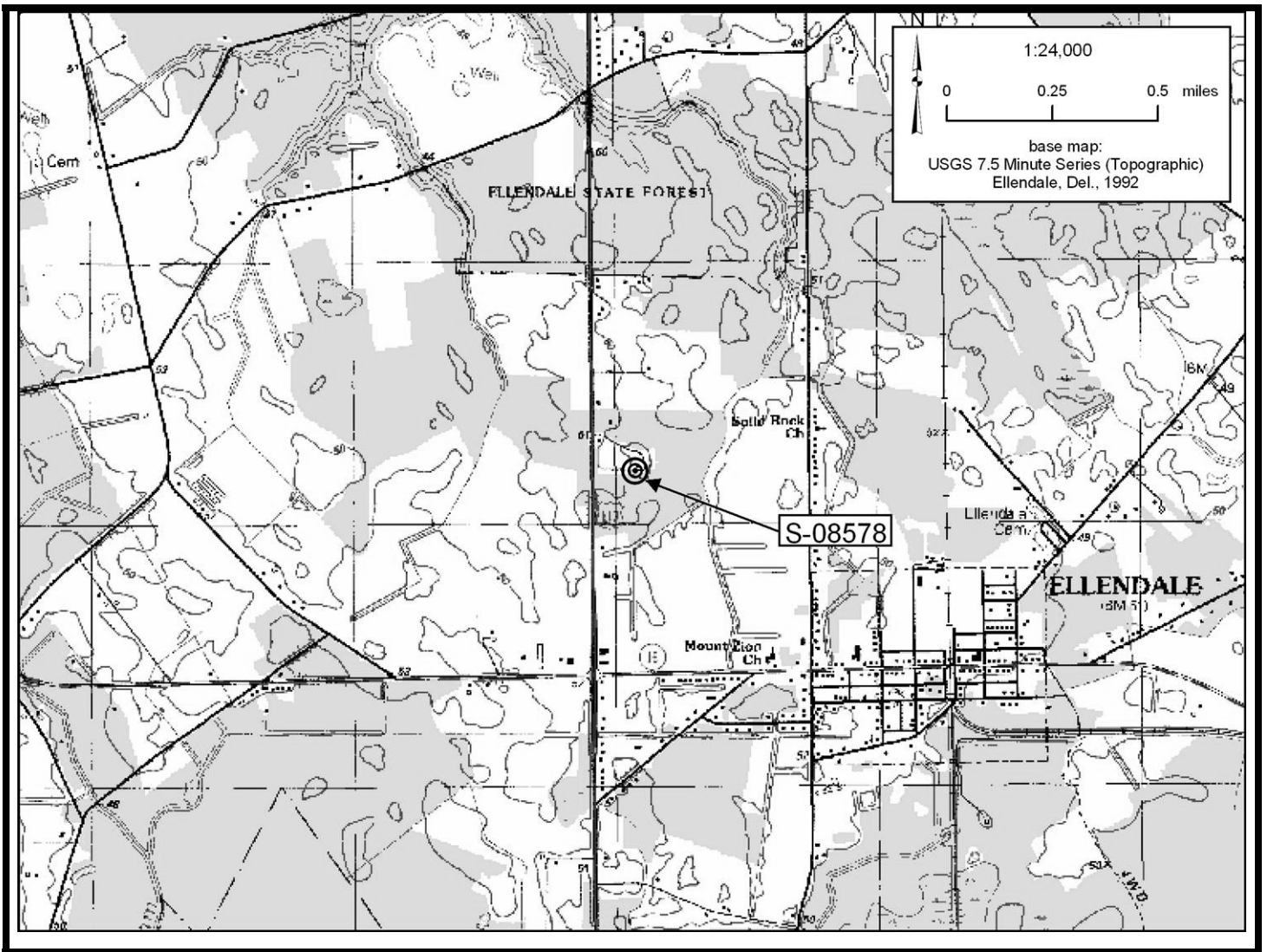
CRS # S-08578

1. ADDRESS/LOCATION: Route 113
2. NOT FOR PUBLICATION reason: _____
3. LOCATION MAP:

Indicate position of resource in relation to geographical landmarks such as streams and crossroads.

(attach section of USGS quad map with location marked or draw location map)

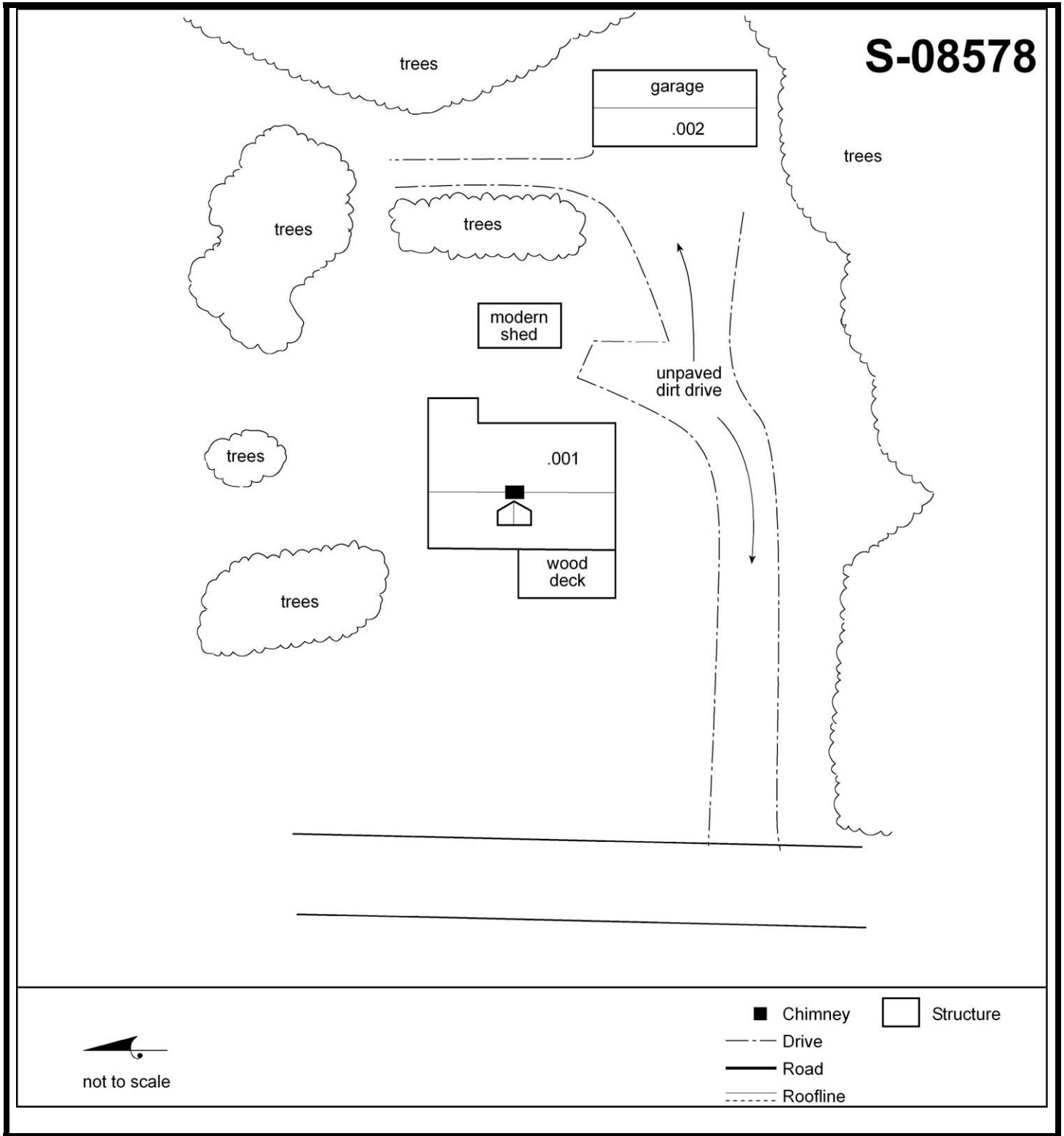
INDICATE NORTH ON SKETCH



4. SITE PLAN:


CRS # S-08578

INDICATE NORTH ON PLAN



USE BLACK INK ONLY

CRS-9



CULTURAL RESOURCE SURVEY
SURVEY UPDATE FORM

CRS # S-08579

1. HISTORIC NAME/FUNCTION: Gwendolyn Layton House

2. ADDRESS/LOCATION: 12767 US 113

3. CURRENT CONDITION: excellent good fair poor demolished

4. INTEGRITY: New siding and windows, new rear deck

5. SETTING INTEGRITY: Trailer installed next door; highway widened

6. FORMS ADDED (give number of forms completed for each):

#:	Form:	List property types:
X	CRS 2 Main Building Form	
	CRS 3 Secondary Building Form	
	CRS 4 Archaeological Site Form	
	CRS 5 Structure (Building-Like) Form	
	CRS 6 Structure (Land Feature) Form	
	CRS 7 Object Form	
	CRS 8 Landscape Elements Form	
X	CRS 9 Map Form	N/A
	CRS 14 Potential District Form	

7. SURVEYOR INFORMATION:

Surveyor name: Kate Farnham

Principal Investigator name: Grace Ziesing

Principal Investigator signature:

Organization: John Milner Associates, Inc Date: 4/4/2008

8. OTHER NOTES OR OBSERVATIONS:

CRS# S-08579

Resurveyed for US113 North/South Study, Delaware Department of Transportation, by John Milner Associates, Inc.

Part of row of houses owned ca. 1930s by farmer who subdivided road-front lots and placed Montgomery Ward houses on them for relatives. This house ca. 1920s

Garage added since 1992 photos

9. STATE HISTORIC CONTEXT FRAMEWORK (check all appropriate boxes; refer to state management plan(s)):

a) Time period(s)

- Pre-European Contact
- Paleo-Indian
- Archaic
- Woodland I
- Woodland II


- 1600-1750∇ Contact Period (Native American)
- 1630-1730∇ Exploration and Frontier Settlement
- 1730-1770∇ Intensified and Durable Occupation
- 1770-1830∇ Early Industrialization
- 1830-1880∇ Industrialization and Early Urbanization
- 1880-1940∇ Urbanization and Early Suburbanization
- 1940-1960∇ Suburbanization and Early Ex-urbanization

b) Geographical zone

- Piedmont
- Upper Peninsula
- Lower Peninsula/Cypress Swamp
- Coastal
- Urban (City of Wilmington)

c) Historic period theme(s)

- | | |
|--|---|
| <input type="checkbox"/> Agriculture | <input type="checkbox"/> Transportation and Communication |
| <input type="checkbox"/> Forestry | <input type="checkbox"/> Settlement Patterns and Demographic Changes |
| <input type="checkbox"/> Trapping/Hunting | <input checked="" type="checkbox"/> Architecture, Engineering and Decorative Arts |
| <input type="checkbox"/> Mining/Quarrying | <input type="checkbox"/> Government |
| <input type="checkbox"/> Fishing/Oystering | <input type="checkbox"/> Religion |
| <input type="checkbox"/> Manufacturing | <input type="checkbox"/> Education |
| <input type="checkbox"/> Retailing/Wholesaling | <input type="checkbox"/> Community Organizations |
| <input type="checkbox"/> Finance | <input type="checkbox"/> Occupational Organizations |
| <input type="checkbox"/> Professional Services | <input type="checkbox"/> Major Families, Individuals and Events |



DELAWARE STATE HISTORIC PRESERVATION OFFICE
15 THE GREEN, DOVER, DE 19901

CULTURAL RESOURCE SURVEY
MAIN BUILDING FORM

CRS # S-08579.001

1. ADDRESS/LOCATION: 12767 US 113

2. FUNCTION(S): historic dwelling current dwelling

3. YEAR BUILT: 1930 CIRCA?: ARCHITECT/BUILDER:

4. STYLE OR FLOOR PLAN: Bungalow

5. INTEGRITY: original site moved

if moved, from where other location's CRS # year

list major alterations and additions with years (if known) year

- a. new siding; most windows on 1st floor replaced with vinyl ones; new front door
- b. front porch enclosure (might be original)

6. CURRENT CONDITION: excellent good fair poor

7. DESCRIPTION: (Describe the resource as completely as possible. Use N/A for not applicable; leave no blanks.)


- a. Overall shape: complex Stories: 1.5
Additions: new siding; most windows on 1st floor replaced with vinyl ones; new front door
- b. Structural system (if known): wood-framed
- c. Foundation: materials: rusticated concrete block
basement: full partial not visible no basement
- d. Exterior walls (original if visible& any subsequent coverings): vinyl siding
- e. Roof: shape: clipped/ jerkinhead
materials: asphalt
cornice: boxed
dormers:
chimney: location(s): 2 brick chimneys, center and ext. gable

8. DESCRIPTION OF ELEVATIONS:

a.	Facade: Direction: W
	1) Bays 2 (part not visible due to enclosed front porch)
	2) Windows 2 (paired) on 2nd story
	fenestration regular
	type double hung 3/1 original
	trim vinyl
shutters n/a	

Facade (cont'd)	
3)	Door(s) 1
	location center
	type modern door on exterior of porch
	trim
4)	Porch(es) Hip-roofed full-width porch; appears to be original with rusticated block foundation, brick steps. 3/1 windows and modern door
b.	Side: Direction: N
1)	Bays 2
	Windows 4
2)	fenestration regular
	type double hung, 6/6 vinyl
	trim vinyl
	shutters
3)	Door(s) n/a
	location
	type
	trim
4)	Porch(es)
c.	Side: Direction: S
1)	Bays 4
2)	Windows 7 (3 pairs)
	fenestration regular
	type double hung, 6/6 vinyl
	trim vinyl
	shutters
3)	Door(s) n/a
	location
	type
	trim
4)	Porch(es)
d.	Rear: Direction: E
1)	Bays 3
2)	Windows 4 (2 per story)
	fenestration regular
	type double hung, 3/1 upstairs, 6/6 vinyl downstairs
	trim vinyl
	shutters
3)	Door(s) 1
	location center
	type fiberglass; 9-lights, 2 panels, new
	trim plain
4)	Porch(es) modern deck

9.	INTERIOR:
10.	LANDSCAPING: paved circular drive around house, lawn on entire property. Drainage ditch along N side. Evergreen trees and shrubs along N and E perimeters. Tire planter, garage and shed at rear. Garage and shed built ca. 1990s
11.	OTHER COMMENTS:



CULTURAL RESOURCE SURVEY
MAP FORM

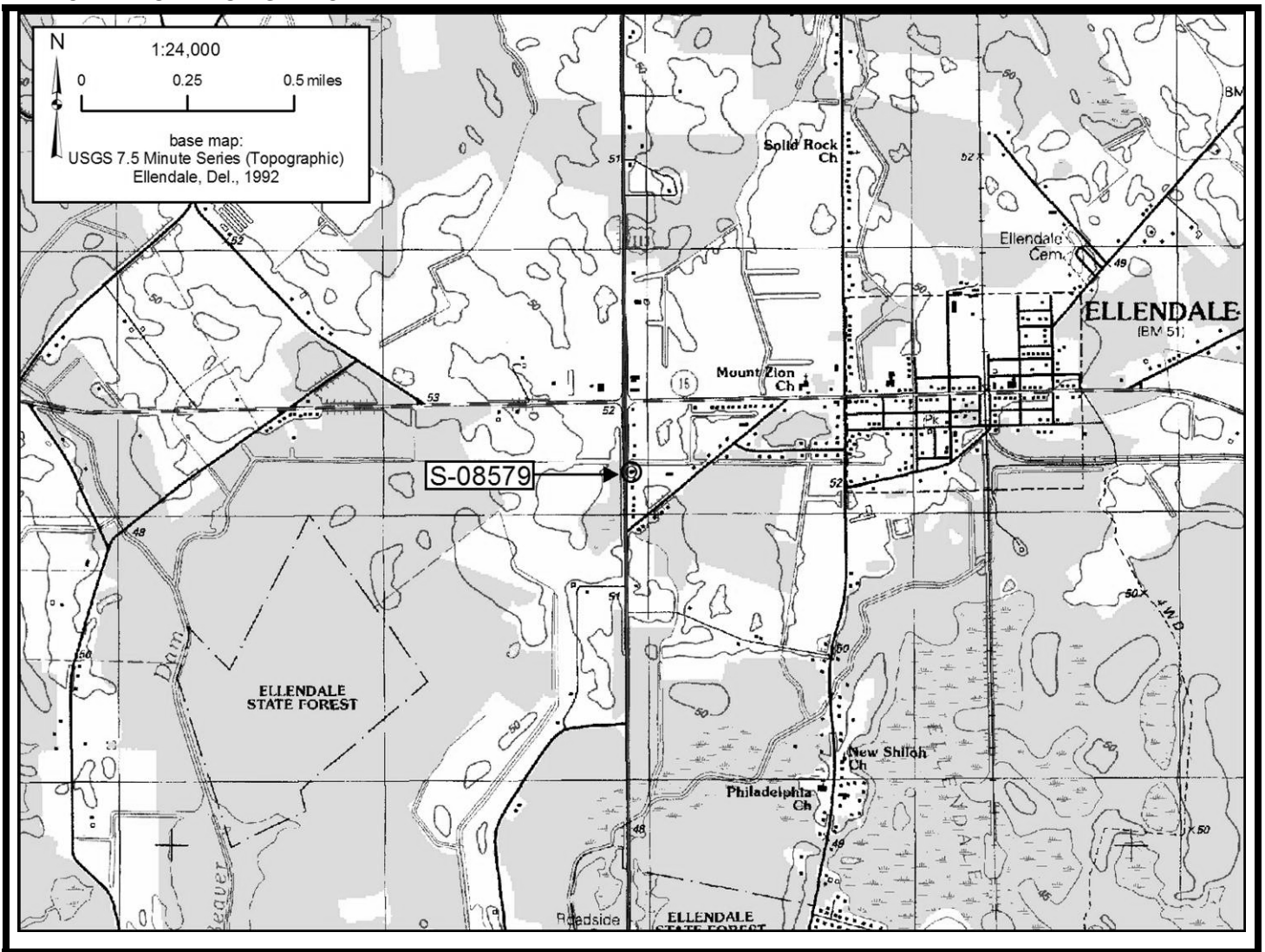
CRS # S-08579

1. ADDRESS/LOCATION: 12767 US 113
2. NOT FOR PUBLICATION reason: _____
3. LOCATION MAP:

Indicate position of resource in relation to geographical landmarks such as streams and crossroads.

(attach section of USGS quad map with location marked or draw location map)

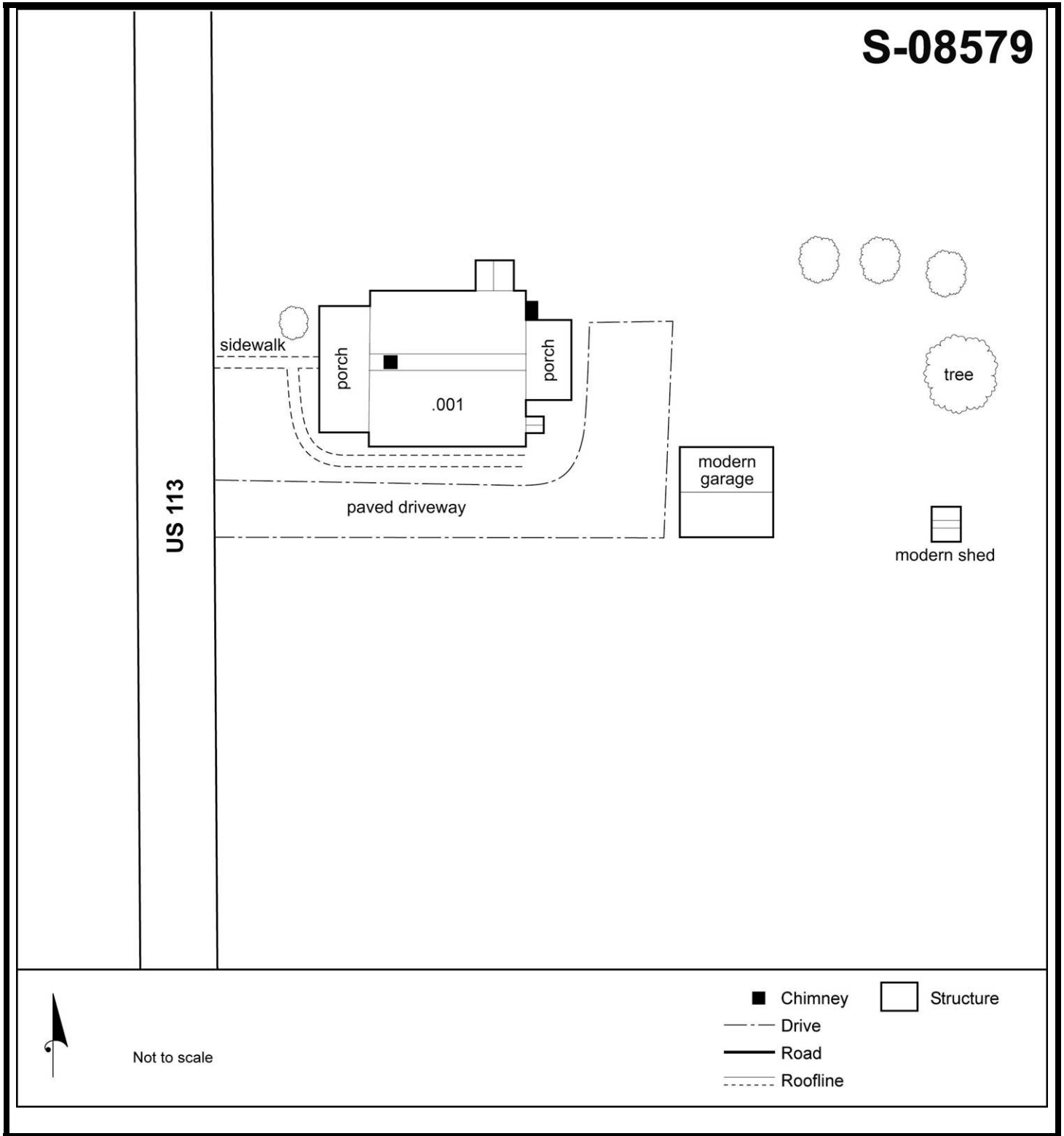
INDICATE NORTH ON SKETCH



4. SITE PLAN:

CRS # S-08579

INDICATE NORTH ON PLAN



USE BLACK INK ONLY

CRS-9