

CULTURAL RESOURCE SURVEY
SURVEY UPDATE FORM

CRS # S-00149

1. HISTORIC NAME/FUNCTION: _____

2. ADDRESS/LOCATION: _____

3. CURRENT CONDITION: excellent good fair poor demolished

4. INTEGRITY:

5. SETTING INTEGRITY:

6. FORMS ADDED (give number of forms completed for each):

#:	Form:	List property types:
	CRS 2 Main Building Form	
	CRS 3 Secondary Building Form	
	CRS 4 Archaeological Site Form	
	CRS 5 Structure (Building-Like) Form	
	CRS 6 Structure (Land Feature) Form	
	CRS 7 Object Form	
	CRS 8 Landscape Elements Form	
	CRS 9 Map Form	N/A
	CRS 14 Potential District Form	

7. SURVEYOR INFORMATION:

Surveyor name: Grace Ziesing

Principal Investigator name: Grace Ziesing

Principal Investigator signature: 

Organization: John Milner Associates Date: 10/20/2008

8. OTHER NOTES OR OBSERVATIONS:

CRS# S-00149

Resurveyed for US113 North/South Study, Delaware Department of Transportation, by John Milner Associates, Inc.

9. STATE HISTORIC CONTEXT FRAMEWORK (check all appropriate boxes; refer to state management plan(s)):

a) Time period(s)

- Pre-European Contact
- Paleo-Indian
- Archaic
- Woodland I
- Woodland II

- 1600-1750 Contact Period (Native American)
- 1630-1730 Exploration and Frontier Settlement
- 1730-1770 Intensified and Durable Occupation
- 1770-1830 Early Industrialization
- 1830-1880 Industrialization and Early Urbanization
- 1880-1940 Urbanization and Early Suburbanization
- 1940-1960 Suburbanization and Early Ex-urbanization


b) Geographical zone

- Piedmont
- Upper Peninsula
- Lower Peninsula/Cypress Swamp
- Coastal
- Urban (City of Wilmington)

c) Historic period theme(s)

- | | |
|--|--|
| <input type="checkbox"/> Agriculture | <input type="checkbox"/> Transportation and Communication |
| <input type="checkbox"/> Forestry | <input type="checkbox"/> Settlement Patterns and Demographic Changes |
| <input type="checkbox"/> Trapping/Hunting | <input type="checkbox"/> Architecture, Engineering and Decorative Arts |
| <input type="checkbox"/> Mining/Quarrying | <input type="checkbox"/> Government |
| <input type="checkbox"/> Fishing/Oystering | <input type="checkbox"/> Religion |
| <input type="checkbox"/> Manufacturing | <input type="checkbox"/> Education |
| <input type="checkbox"/> Retailing/Wholesaling | <input type="checkbox"/> Community Organizations |
| <input type="checkbox"/> Finance | <input type="checkbox"/> Occupational Organizations |
| <input type="checkbox"/> Professional Services | <input type="checkbox"/> Major Families, Individuals and Events |

USE BLACK INK ONLY



DELAWARE STATE HISTORIC PRESERVATION OFFICE
15 THE GREEN, DOVER, DE 19901

CULTURAL RESOURCE SURVEY
SURVEY UPDATE FORM

CRS # S-00150

1. HISTORIC NAME/FUNCTION: McColley's Chapel/ McColley's Methodist Church

2. ADDRESS/LOCATION: 18168 McColley's Chapel Road

3. CURRENT CONDITION: excellent good fair poor demolished

4. INTEGRITY: asbestos siding, modern wheelchair ramp, vinyl cladding on eaves and wooden elements. Modern concrete block foundation

5. SETTING INTEGRITY: Now surrounded by modern chain-link fencing with trailer homes

6. FORMS ADDED (give number of forms completed for each):

#:	Form:	List property types:
X	CRS 2 Main Building Form	
	CRS 3 Secondary Building Form	
	CRS 4 Archaeological Site Form	
	CRS 5 Structure (Building-Like) Form	
	CRS 6 Structure (Land Feature) Form	
	CRS 7 Object Form	
X	CRS 8 Landscape Elements Form	
X	CRS 9 Map Form	N/A
	CRS 14 Potential District Form	

7. SURVEYOR INFORMATION:

Surveyor name: Kate Farnham

Principal Investigator name: Grace Ziesing

Principal Investigator signature:

Organization: John Milner Associates, Inc Date: 9/5/2008

8. OTHER NOTES OR OBSERVATIONS:

CRS# S-00150

Resurveyed for US113 North/South Study, Delaware Department of Transportation, by John Milner Associates, Inc.

Church building is surrounded by a historic cemetery, sign on property says it was remodeled 1858-1898

9. STATE HISTORIC CONTEXT FRAMEWORK (check all appropriate boxes; refer to state management plan(s)):

a) Time period(s)

- Pre-European Contact
- Paleo-Indian
- Archaic
- Woodland I
- Woodland II


- 1600-1750∇ Contact Period (Native American)
- 1630-1730∇ Exploration and Frontier Settlement
- 1730-1770∇ Intensified and Durable Occupation
- 1770-1830∇ Early Industrialization
- 1830-1880∇ Industrialization and Early Urbanization
- 1880-1940∇ Urbanization and Early Suburbanization
- 1940-1960∇ Suburbanization and Early Ex-urbanization

b) Geographical zone

- Piedmont
- Upper Peninsula
- Lower Peninsula/Cypress Swamp
- Coastal
- Urban (City of Wilmington)

c) Historic period theme(s)

- | | |
|--|---|
| <input type="checkbox"/> Agriculture | <input type="checkbox"/> Transportation and Communication |
| <input type="checkbox"/> Forestry | <input type="checkbox"/> Settlement Patterns and Demographic Changes |
| <input type="checkbox"/> Trapping/Hunting | <input checked="" type="checkbox"/> Architecture, Engineering and Decorative Arts |
| <input type="checkbox"/> Mining/Quarrying | <input type="checkbox"/> Government |
| <input type="checkbox"/> Fishing/Oystering | <input checked="" type="checkbox"/> Religion |
| <input type="checkbox"/> Manufacturing | <input type="checkbox"/> Education |
| <input type="checkbox"/> Retailing/Wholesaling | <input type="checkbox"/> Community Organizations |
| <input type="checkbox"/> Finance | <input type="checkbox"/> Occupational Organizations |
| <input type="checkbox"/> Professional Services | <input type="checkbox"/> Major Families, Individuals and Events |



DELAWARE STATE HISTORIC PRESERVATION OFFICE
15 THE GREEN, DOVER, DE 19901

CULTURAL RESOURCE SURVEY
MAIN BUILDING FORM

CRS # S-00150.001

1. ADDRESS/LOCATION: 18168 McColley's Chapel Road

2. FUNCTION(S): historic church current church

3. YEAR BUILT: 1898 CIRCA?: Y ARCHITECT/BUILDER:

4. STYLE OR FLOOR PLAN: Gabled-front Church

5. INTEGRITY: original site moved

if moved, from where other location's CRS # year

list major alterations and additions with years (if known) year

- a. Asbestos siding, wheelchair ramp, vinyl cladding on eaves, door and window frame
- b. Concrete foundation is modern

6. CURRENT CONDITION: excellent good fair poor

7. DESCRIPTION: (Describe the resource as completely as possible. Use N/A for not applicable; leave no blanks.)


- a. Overall shape: Rectangle Stories: 1
Additions:
- b. Structural system (if known): wood-framed
- c. Foundation: materials: concrete block (modern)
basement: full partial not visible no basement
- d. Exterior walls (original if visible& any subsequent coverings): asbestos
- e. Roof: shape: gabled-front
materials: standing seam metal
cornice: boxed
dormers:
chimney: location(s): brick, ext. on side

8. DESCRIPTION OF ELEVATIONS:

a.	Facade: Direction: NE	
1)	Bays	3
2)	Windows	2
	fenestration	regular
	type	double hung, 4/4 original wood
	trim	wood and vinyl
	shutters	

Facade (cont'd)	
3)	Door(s) 1, paired one-panel doors with bolection molding
	location center
	type wood
	trim plain
4)	Porch(es) modern concrete access ramp
b.	Side: Direction: NW
1)	Bays 4
	2)
2)	fenestration regular
	type double hung, 6/6 all wood
	trim wood and vinyl
	shutters
3)	Door(s)
	location
	type
	trim
4)	Porch(es)
c.	Side: Direction: SE
1)	Bays 4
2)	Windows 4
	fenestration regular
	type double hung, 6/6, 1/1
	trim wood and vinyl
	shutters
3)	Door(s)
	location
	type
	trim
4)	Porch(es)
d.	Rear: Direction: SW
1)	Bays 0
2)	Windows 0
	fenestration
	type
	trim
	shutters
3)	Door(s)
	location
	type
	trim
4)	Porch(es)

9.	INTERIOR:
10.	LANDSCAPING: cemetery
11.	OTHER COMMENTS:



DELAWARE STATE HISTORIC PRESERVATION OFFICE
15 THE GREEN, DOVER, DE 19901

CULTURAL RESOURCE SURVEY
MAP FORM

CRS # S-00150

1. ADDRESS/LOCATION: 18168 McColley's Chapel Road

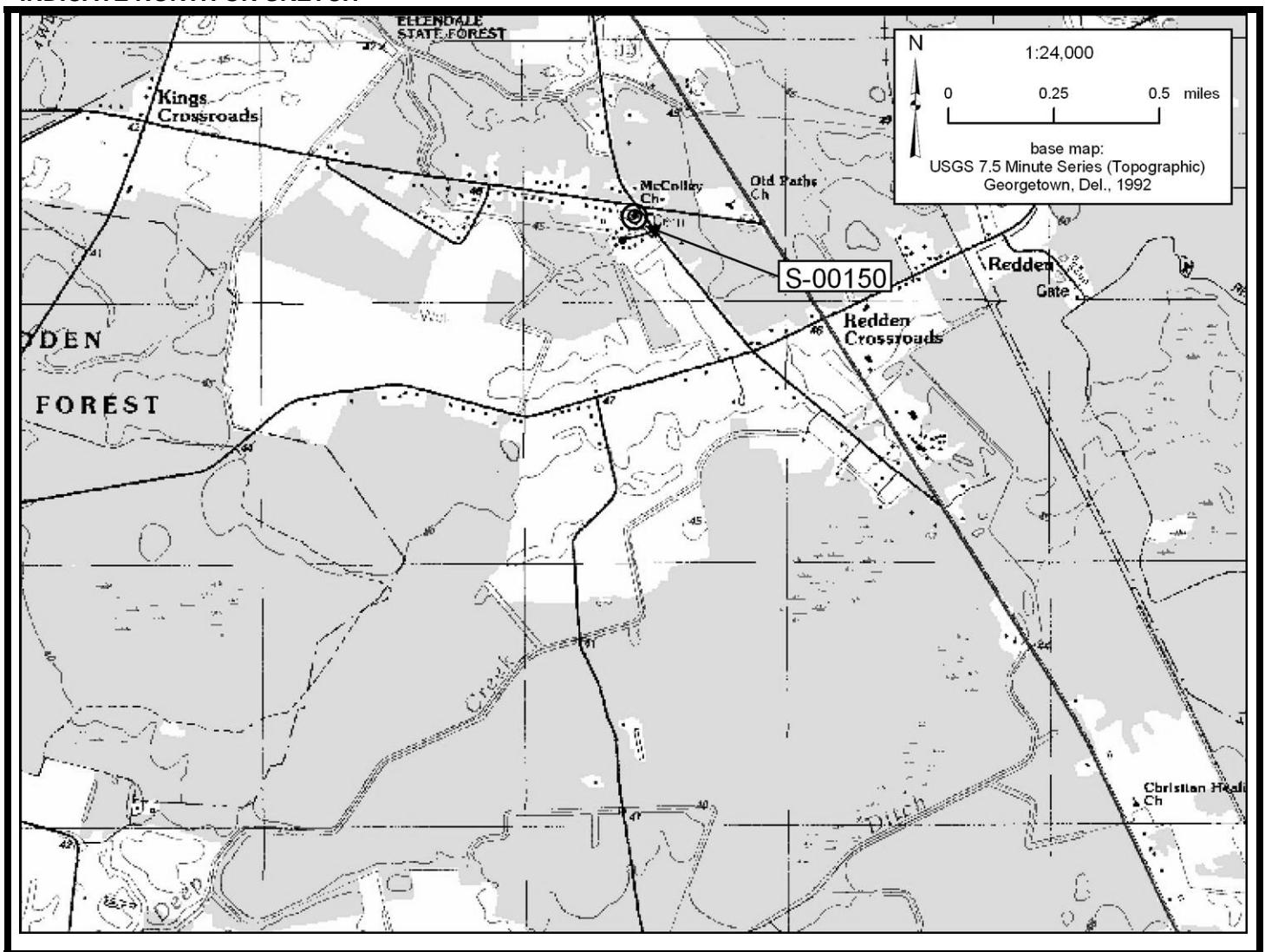
2. NOT FOR PUBLICATION reason: _____

3. LOCATION MAP:

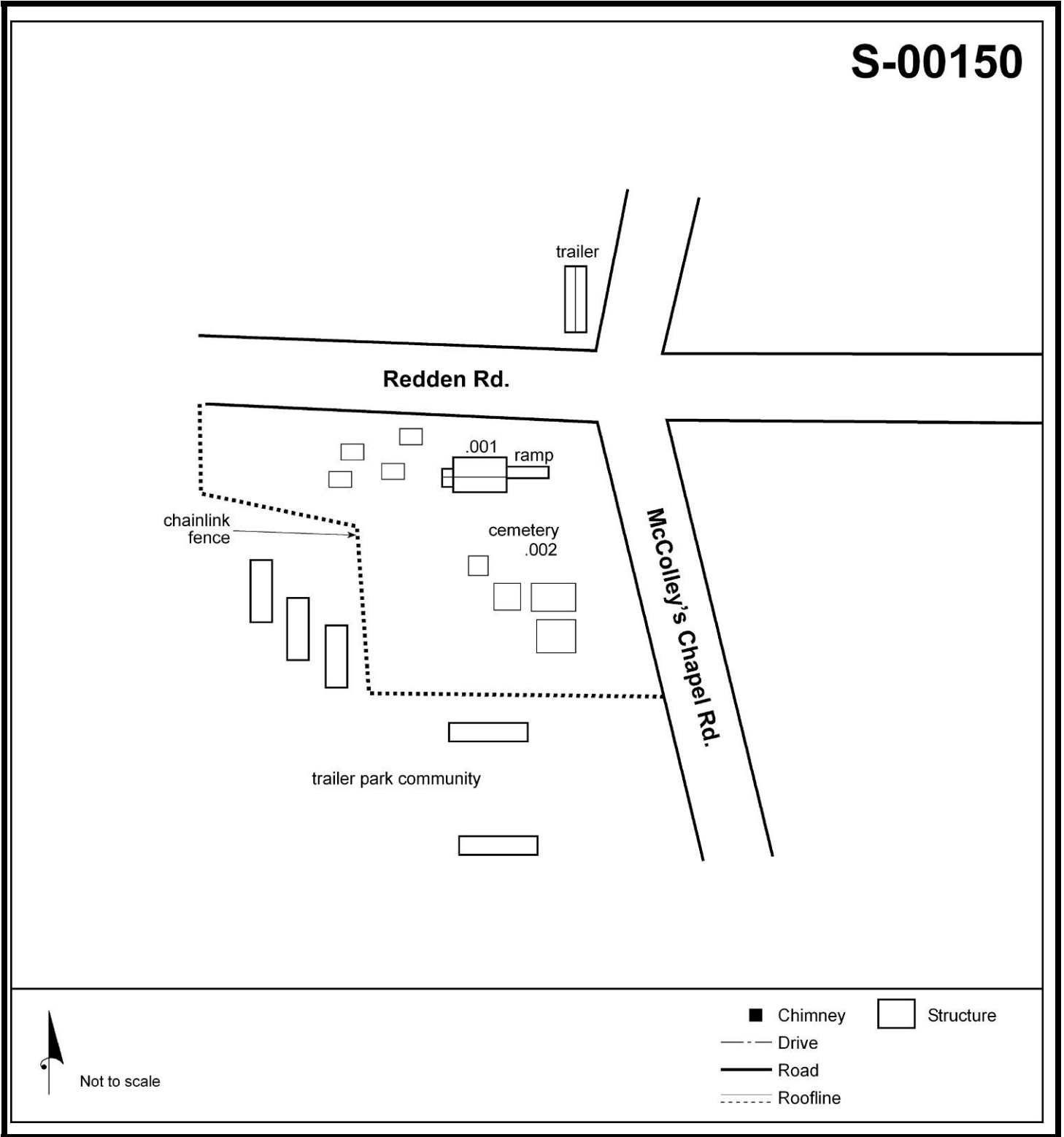
Indicate position of resource in relation to geographical landmarks such as streams and crossroads.


(attach section of USGS quad map with location marked or draw location map)

INDICATE NORTH ON SKETCH



INDICATE NORTH ON PLAN





CULTURAL RESOURCE SURVEY
SURVEY UPDATE FORM

CRS # S-03180

1. HISTORIC NAME/FUNCTION: Compton-Pennell Farm

2. ADDRESS/LOCATION: north side, Maple Branch Road

3. CURRENT CONDITION: excellent good fair poor demolished

4. INTEGRITY:

5. SETTING INTEGRITY: multiple modern chicken houses to either side of historical farm complex

6. FORMS ADDED (give number of forms completed for each):

#:	Form:	List property types:
X	CRS 2 Main Building Form	
X	CRS 3 Secondary Building Form	
	CRS 4 Archaeological Site Form	
X	CRS 5 Structure (Building-Like) Form	
	CRS 6 Structure (Land Feature) Form	
	CRS 7 Object Form	
	CRS 8 Landscape Elements Form	
X	CRS 9 Map Form	
	CRS 14 Potential District Form	

7. SURVEYOR INFORMATION:

Surveyor name: Scott M. Pickens

Principal Investigator name: Grace H. Ziesing

Principal Investigator signature:

Organization: John Milner Associates, Inc. Date: 12/2005

8. OTHER NOTES OR OBSERVATIONS:

CRS# S-03180

Resurveyed for the U.S. 113 North/South Study by JMA on behalf of the Delaware Department of Transportation.

9. STATE HISTORIC CONTEXT FRAMEWORK (check all appropriate boxes; refer to state management plan(s)):

- a) Time period(s)
- Pre-European Contact
 - Paleo-Indian
 - Archaic
 - Woodland I
 - Woodland II


 - 1600-1750—Contact Period (Native American)
 - 1630-1730—Exploration and Frontier Settlement
 - 1730-1770—Intensified and Durable Occupation
 - 1770-1830—Early Industrialization
 - 1830-1880—Industrialization and Early Urbanization
 - 1880-1940—Urbanization and Early Suburbanization
 - 1940-1960—Suburbanization and Early Ex-urbanization

- b) Geographical zone
- Piedmont
 - Upper Peninsula
 - Lower Peninsula/Cypress Swamp
 - Coastal
 - Urban (City of Wilmington)

c) Historic period theme(s)

- | | |
|--|---|
| <input type="checkbox"/> Agriculture | <input type="checkbox"/> Transportation and Communication |
| <input type="checkbox"/> Forestry | <input type="checkbox"/> Settlement Patterns and Demographic Changes |
| <input type="checkbox"/> Trapping/Hunting | <input checked="" type="checkbox"/> Architecture, Engineering and Decorative Arts |
| <input type="checkbox"/> Mining/Quarrying | <input type="checkbox"/> Government |
| <input type="checkbox"/> Fishing/Oystering | <input type="checkbox"/> Religion |
| <input type="checkbox"/> Manufacturing | <input type="checkbox"/> Education |
| <input type="checkbox"/> Retailing/Wholesaling | <input type="checkbox"/> Community Organizations |
| <input type="checkbox"/> Finance | <input type="checkbox"/> Occupational Organizations |
| <input type="checkbox"/> Professional Services | <input type="checkbox"/> Major Families, Individuals and Events |

USE BLACK INK ONLY



DELAWARE STATE HISTORIC PRESERVATION OFFICE
15 THE GREEN, DOVER, DE 19901

CULTURAL RESOURCE SURVEY
MAIN BUILDING FORM

CRS # S-03180.001

1. ADDRESS/LOCATION: north side, Maple Branch Road

2. FUNCTION(S): historic: dwelling current: dwelling

3. YEAR BUILT: 1900 CIRCA?: X ARCHITECT/BUILDER:

4. STYLE OR FLOOR PLAN: I-House

5. INTEGRITY: original site X moved

if moved, from where other location's CRS # year

list major alterations and additions with years (if known) year

a. several additions of unknown date

b.

6. CURRENT CONDITION: excellent good fair X poor

7. DESCRIPTION: (Describe the resource as completely as possible. Use N/A for not applicable; leave no blanks.)

- a. Overall shape: Stories: 2
Additions: several additions
- b. Structural system (if known): wood-framed
- c. Foundation: materials: poured concrete
basement: full partial not visible no basement
- d. Exterior walls (original if visible& any subsequent coverings): aluminum siding
- e. Roof: shape: cross gable
materials: standing seam metal
cornice: boxed
dormers:
chimney: location(s): concrete block, exterior gable end at back-end of addition

8. DESCRIPTION OF ELEVATIONS:


a.	Facade: Direction: south
1)	Bays: 5
2)	Windows: 4, first story; 5, second story
	Fenestration: regular
	Type: 2/2 double-hung sash
	Trim: wood
	Shutters: aluminum, non-functional

	Facade (cont'd)
3)	Door(s): 1 Location: center Type: wood-and-glass (9 lights over panels) Trim:
4)	Porch(es): full-width with decorative turned posts and corner braces
b.	Side: Direction: west
1)	Bays: 5
2)	Windows: 6, first story; 4, second story Fenestration: regular Type: 1/1 and 2/2 double-hung sash Trim: wood Shutters: aluminum, non-functional
3)	Door(s): 1 Location: center Type: wood-and-glass (9 lights over 2 panels) Trim: plain
4)	Porch(es): brick stoop
c.	Side: Direction: east
1)	Bays: 5
2)	Windows: 5, first story; 2 second story Fenestration: regular Type: 1/1 and 2/2, double-hung sash Trim: wood Shutters: aluminum, non-functional
3)	Door(s): Location: center Type: other Trim: plain
4)	Porch(es):
d.	Rear: Direction: north
1)	Bays: 2
2)	Windows: 1, first story Fenestration: irregular Type: 1/1 double-hung sash Trim: Shutters:
3)	Door(s): 1 Location: side, east end Type: wood-and-glass (large light over 2 panels) Trim: plain
4)	Porch(es): wood steps

9.	INTERIOR:
----	-----------

10.	LANDSCAPING:
-----	--------------

11.	OTHER COMMENTS:
-----	-----------------



DELAWARE STATE HISTORIC PRESERVATION OFFICE
15 THE GREEN, DOVER, DE 19901

CULTURAL RESOURCE SURVEY
SECONDARY BUILDING FORM

CRS # S-03180.002

1. ADDRESS/LOCATION: north side, Maple Branch Road

2. FUNCTION(S): historic barn current equipment barn

3. YEAR BUILT: 1900 CIRCA?: ARCHITECT/BUILDER: _____

4. STYLE/FLOOR PLAN: vernacular outbuilding

5. INTEGRITY: original site moved
if moved, from where original location's CRS # year

list major alterations and additions with years (if known) year
a. _____
b. _____

6. CURRENT CONDITION: excellent good fair poor

7. DESCRIPTION:
a. Structural system wood-framed
b. Number of stories 1-1/2
c. Wall coverings horizontal wood siding; metal
d. Foundation brick; concrete block
e. Roof
structural system gable front; exposed rafter ends
coverings metal
openings _____

8. DESCRIPTION OF ELEVATIONS:
a. Facade: direction: south
1) bays: 3
2) windows: none
3) door(s): 2, center; hinged vertical wood barn doors, one above the other
4) other: _____

b. Side: direction: west

1) **bays:** none

2) **windows:**

3) **door(s):**

4) **other:**

c. Side: direction: east

1) **bays:** none

2) **windows:**

3) **door(s):**

4) **other:**

d. Rear: direction: north

1) **bays:** none

2) **windows:**

3) **door(s):**

4) **other:**


9. INTERIOR (if accessible):

a) Floor plan

b) Partition/walls

c) Finishes

d) Furnishings/machinery



DELAWARE STATE HISTORIC PRESERVATION OFFICE
15 THE GREEN, DOVER, DE 19901

CULTURAL RESOURCE SURVEY
SECONDARY BUILDING FORM

CRS # S-03180.003

1. ADDRESS/LOCATION: north side, Maple Branch Road

2. FUNCTION(S): historic barn current barn

3. YEAR BUILT: 1940 CIRCA?: ARCHITECT/BUILDER: _____

4. STYLE/FLOOR PLAN: vernacular barn

5. INTEGRITY: original site moved
if moved, from where original location's CRS # year

list major alterations and additions with years (if known) year
a. _____
b. _____

6. CURRENT CONDITION: excellent good fair poor

7. DESCRIPTION:

a. Structural system wood-framed and concrete block

b. Number of stories 2

c. Wall coverings concrete block halfway up; metal

d. Foundation concrete block

e. Roof
structural system side gable with exposed rafter ends
coverings metal
openings

8. DESCRIPTION OF ELEVATIONS:

a. Facade: direction: south

1) bays: 4

2) windows: none

3) door(s): 5, center and equally spaced; vertical wood, hinged barn doors

4) other:

b. Side: direction: east

1) bays: none

2) windows:

3) door(s):

4) other:

c. Side: direction: west

1) bays: none

2) windows:

3) door(s):

4) other:

d. Rear: direction: north

1) bays: 2

2) windows: none

3) door(s): 2, center and right off-center; vertical wood, hinged barn doors

4) other:


9. INTERIOR (if accessible):

a) Floor plan

b) Partition/walls

c) Finishes

d) Furnishings/machinery



CULTURAL RESOURCE SURVEY
STRUCTURE (BUILDING-LIKE) FORM

CRS # S-03180.004

1. ADDRESS/LOCATION: north side, Maple Branch Road

2. FUNCTION: trailer IN USE?

3. YEAR BUILT: 1950 CIRCA?: ARCHITECT/BUILDER: _____

4. STYLE/PLAN: Airstream-type

5. INTEGRITY: original site moved

if moved, from where original location's CRS # year
mobile unit

list major alterations and additions with dates (if known) year

a.

b.

6. CURRENT CONDITION: excellent good fair poor

7. DESCRIPTION (describe the structure as completely as possible):

a) Overall shape rectangular
height 6 feet, 6 inches
length 22 feet
width 6 feet

b) Structural system: iron/steel

c) Foundation: wheel base


d) Exterior covering: metal

7. DESCRIPTION (cont'd):

CRS # S-03180.004

e) **Openings** left side, 4 awning windows; rear, 1 awning window; right side, 2 awning windows and 2 doors

f) **Other features**



DELAWARE STATE HISTORIC PRESERVATION OFFICE
15 THE GREEN, DOVER, DE 19901

CULTURAL RESOURCE SURVEY
MAP FORM

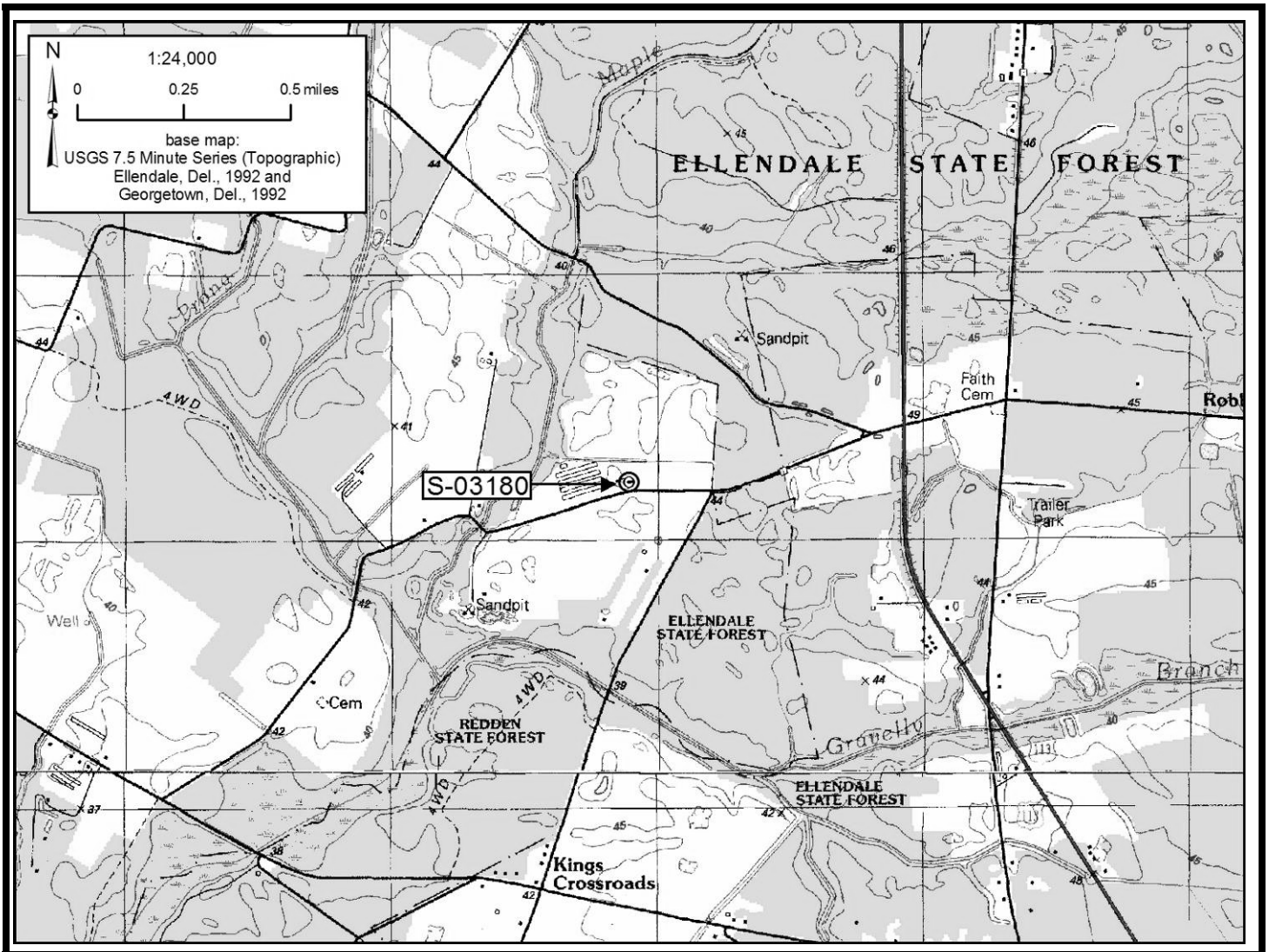
CRS # S-03180

1. ADDRESS/LOCATION: north side, Maple Branch Road
2. NOT FOR PUBLICATION reason: _____
3. LOCATION MAP:

Indicate position of resource in relation to geographical landmarks such as streams and crossroads.

(attach section of USGS quad map with location marked or draw location map)

INDICATE NORTH ON SKETCH



INDICATE NORTH ON PLAN

