


ANNUAL REPORT
OF THE
STATE HIGHWAY DEPARTMENT
OF THE
STATE OF DELAWARE
1932

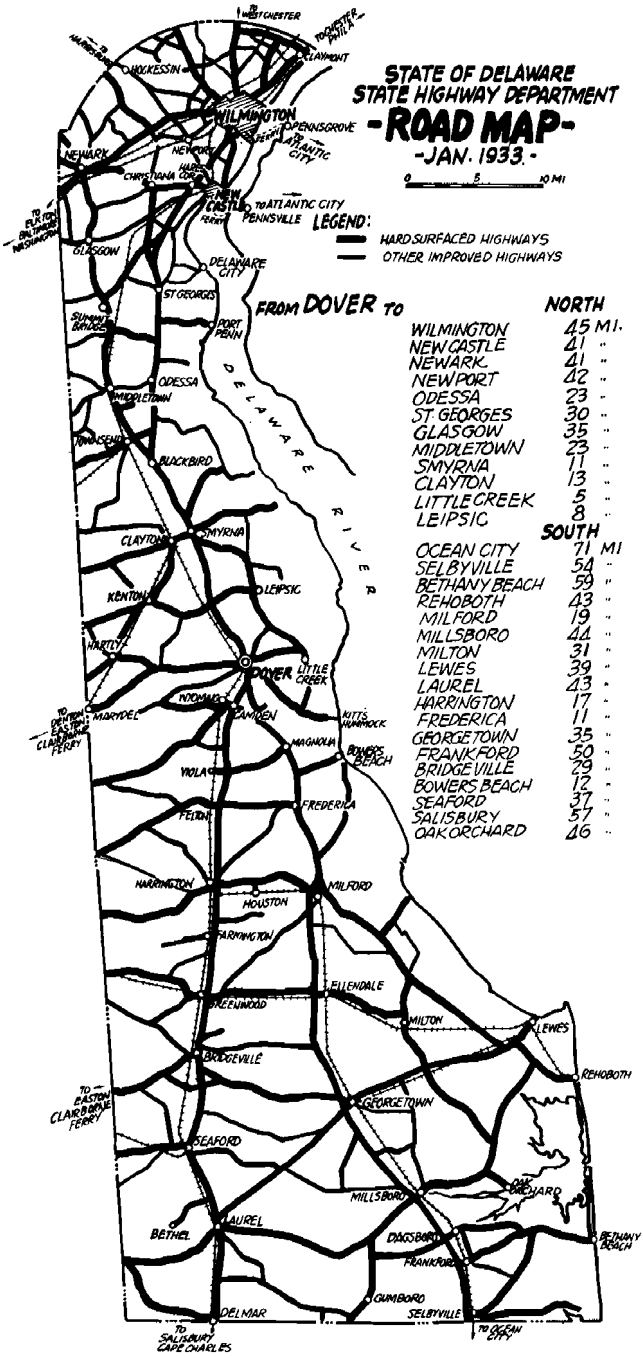


STATE OF DELAWARE
 STATE HIGHWAY DEPARTMENT
-ROAD MAP-
 -JAN. 1933-



LEGEND:

- HARD SURFACED HIGHWAYS
- - -** OTHER IMPROVED HIGHWAYS



FROM DOVER TO

	NORTH
WILMINGTON	45 MI.
NEW CASTLE	41 "
NEWARK	41 "
NEWPORT	42 "
ODESSA	23 "
ST. GEORGES	30 "
GLASGOW	35 "
MIDDLETOWN	23 "
SMYRNA	11 "
CLAYTON	13 "
LITTLE CREEK	5 "
LEIPSIC	8 "
	SOUTH
OCEAN CITY	71 MI.
SELBYVILLE	54 "
BETHANY BEACH	59 "
REHOBOTH	43 "
MILFORD	19 "
MILLSBORO	44 "
MILTON	31 "
LEWES	39 "
LAUREL	43 "
HARRINGTON	17 "
FREDERICA	11 "
GEORGETOWN	35 "
FRANK FORD	50 "
BRIDGEVILLE	29 "
BOWERS BEACH	12 "
SEAFORD	37 "
SALISBURY	57 "
OAK ORCHARD	46 "

TO SALISBURY
 CAPE CHARLES


TO OCEAN
 CITY

ANNUAL REPORT
OF THE
STATE HIGHWAY DEPARTMENT
OF THE
STATE OF DELAWARE

1932



F. V. DU PONT, *Chairman*
C. DOUGLASS BUCK
NEWTON L. GRUBB
W. W. MACK, *Chief Engineer*
ALLEN CRAIG, *Secretary*
CHARLES W. CULLEN
J. HENRY HAZEL



Reynolds' Corner-Fieldsboro Dual State Highway. U. S. Route 13. New Castle County.