

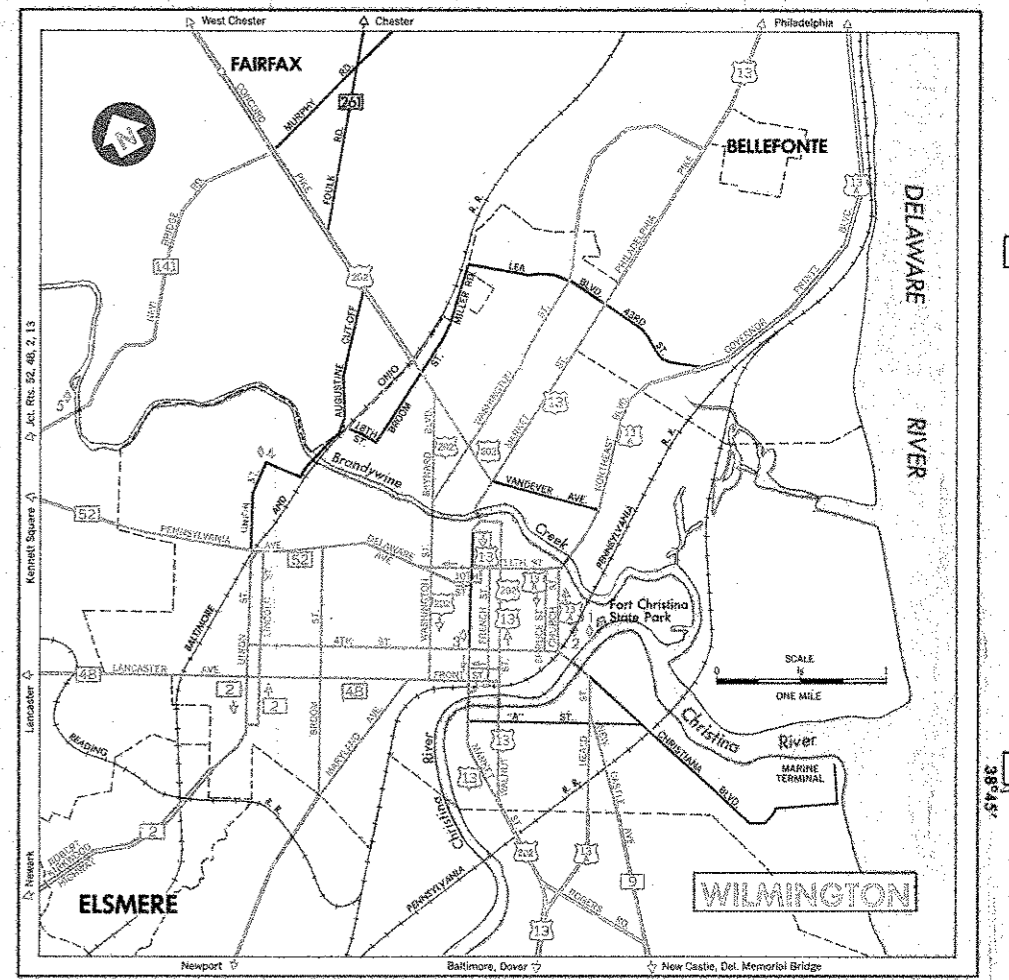
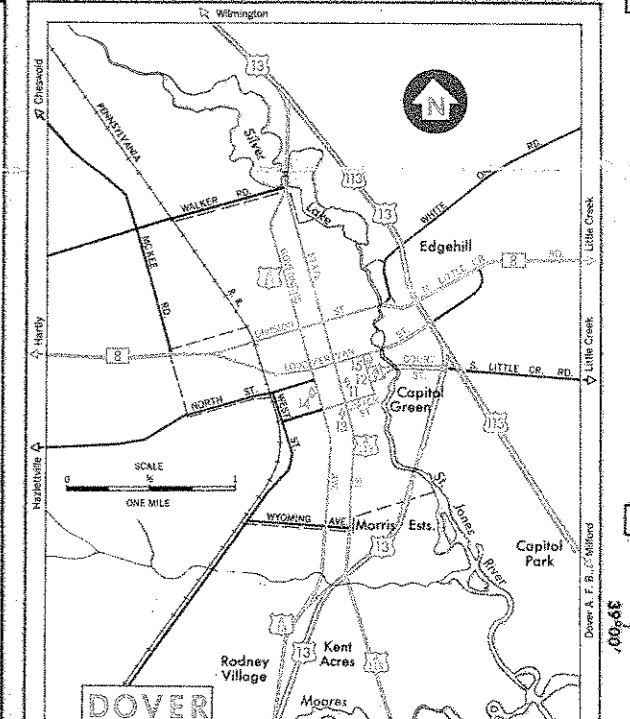
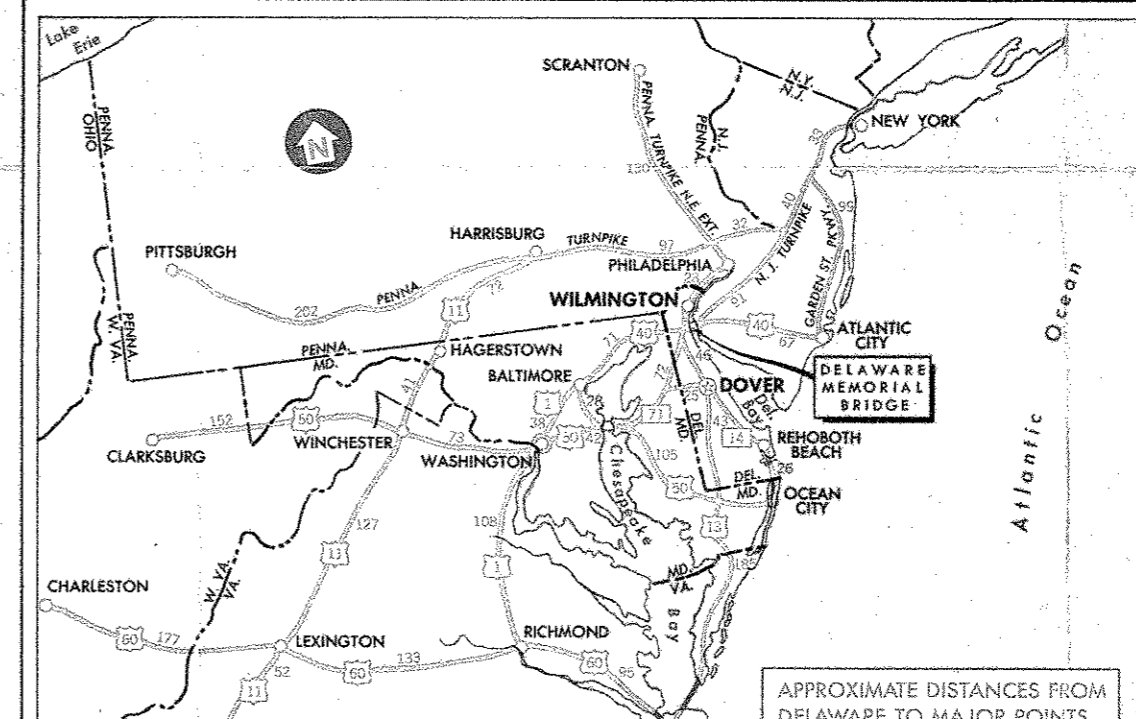
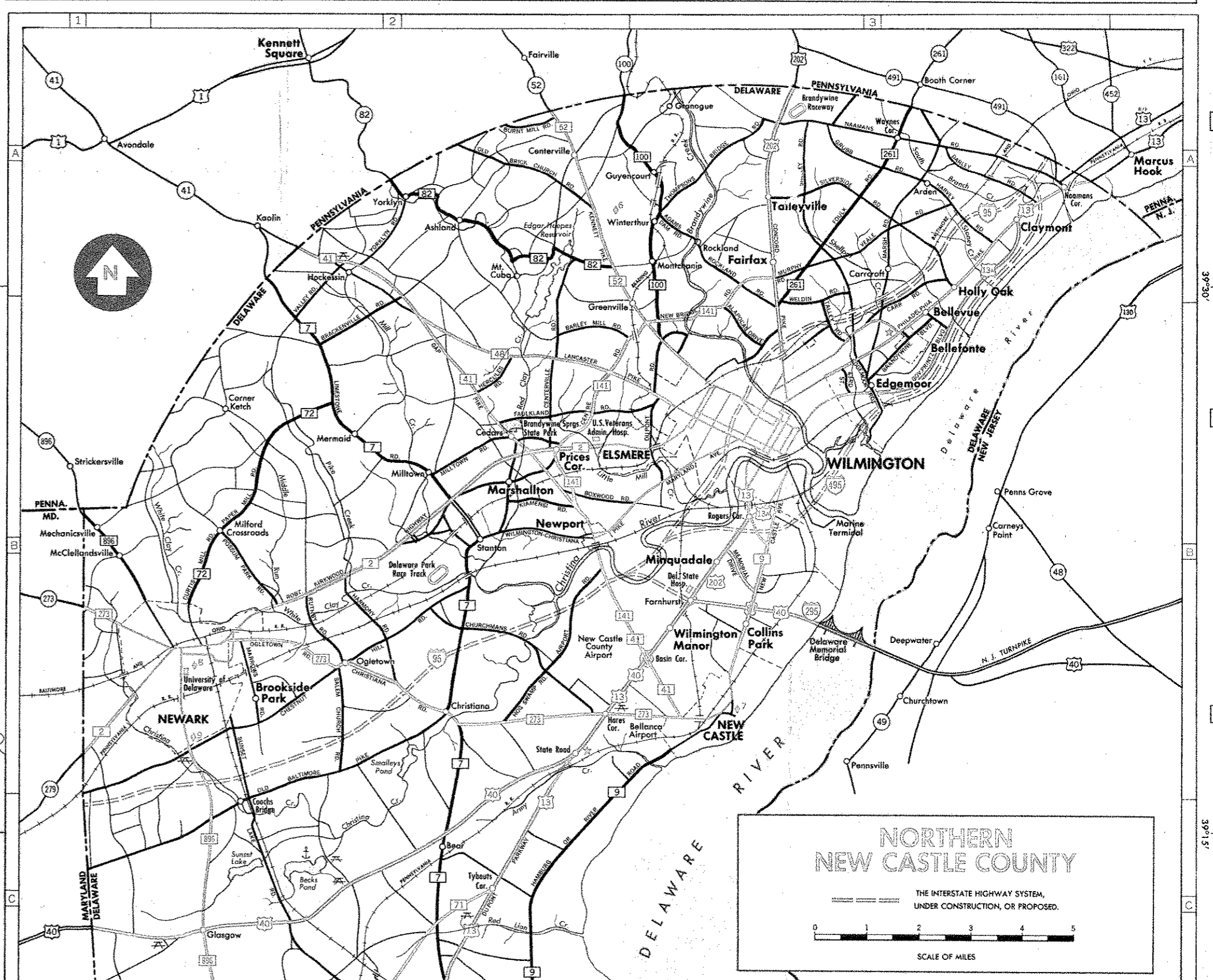
### DELAWARE INDEX OF CITIES, TOWNS AND PLACES


**STATE CAPITAL—DOVER**  
**\*COUNTY SEATS**

H-2=MAP LOCATION ..... 1,472=1950 INCORPORATED TOWN CENSUS

<b>A</b>	Adamsville ..... H-2	Centerville ..... A-3	Fairford ..... 615, K-5	Frederica ..... 675, G-3	<b>L</b>	Laurel ..... 2,700, J-3	Oak Grove ..... J-2	State Road ..... B-2	Stanton ..... K-3
<b>B</b>	Bayview Beach ..... K-3	Cheswold ..... 292, B-2	Christiana ..... B-2	Claymont ..... 855, E-2	<b>M</b>	Magnolia ..... 207, G-3	Marion Landing ..... F-4	Marshallton ..... L-3	Massena Landing ..... F-2
<b>C</b>	Camden ..... 606, F-3	Concord ..... K-2	Columbia ..... B-3	Conover ..... K-4	<b>N</b>	Nantux ..... 1,089, G-2	Near Castle ..... 6,731, B-2	New Castle ..... 3,386, B-2	Newport ..... 1,171, B-2
<b>D</b>	Dagobert ..... 474, J-4	Delaware City ..... 1,263, C-3	Delmar ..... 1,015, K-2	Dewey Beach ..... F-3	<b>O</b>	Oakton ..... 263, E-3	Ocean View ..... 460, K-5	Oxona ..... 467, B-2	Oxton ..... 467, B-2
<b>E</b>	Edgemoor ..... B-3	Elmsted ..... 321, I-3	Elmwood ..... 5,314, B-3	Elmwood ..... 5,314, B-3	<b>P</b>	Port Penn ..... C-2	Port Pott ..... C-2	Port Pott ..... C-2	Port Pott ..... C-2
<b>F</b>	Farmington ..... J-5	Farmington ..... J-5	Farmington ..... J-5	Farmington ..... J-5	<b>R</b>	Riddell ..... I-3	Ridgely ..... I-3	Ridgely ..... I-3	Ridgely ..... I-3
<b>G</b>	Georgetown ..... 1,293, L-4	Greenwood ..... 746, I-2	Greenwood ..... 746, I-2	Greenwood ..... 746, I-2	<b>S</b>	Smyrna ..... 2,346, E-2	Smyrna ..... 2,346, E-2	Smyrna ..... 2,346, E-2	Smyrna ..... 2,346, E-2
<b>H</b>	Harrington ..... 2,241, B-2	Hartsville ..... 139, F-2	Hickman ..... J-2	Hickman ..... J-2	<b>T</b>	Talleville ..... A-3	Talleville ..... A-3	Talleville ..... A-3	Talleville ..... A-3
<b>I</b>	Indian River Inlet ..... J-5	Indian River Inlet ..... J-5	Indian River Inlet ..... J-5	Indian River Inlet ..... J-5	<b>V</b>	Vanderly ..... E-2	Vanderly ..... E-2	Vanderly ..... E-2	Vanderly ..... E-2
<b>J</b>	Johnston ..... K-6	Johnston ..... K-6	Johnston ..... K-6	Johnston ..... K-6	<b>W</b>	Waynes Corner ..... A-3	Waynes Corner ..... A-3	Waynes Corner ..... A-3	Waynes Corner ..... A-3
<b>K</b>	Kilts Hummock ..... F-4	Kilts Hummock ..... F-4	Kilts Hummock ..... F-4	Kilts Hummock ..... F-4	<b>X</b>	Xenia ..... 134, G-3	Xenia ..... 134, G-3	Xenia ..... 134, G-3	Xenia ..... 134, G-3
<b>L</b>	Lafayette ..... 292, B-2	Lafayette ..... 292, B-2	Lafayette ..... 292, B-2	Lafayette ..... 292, B-2	<b>Y</b>	Yorklyn ..... A-2	Yorklyn ..... A-2	Yorklyn ..... A-2	Yorklyn ..... A-2

SEE ENLARGEMENT OF NORTHERN NEW CASTLE COUNTY FOR NAMES IN THAT AREA





1959 1960

**OFFICIAL HIGHWAY MAP**  
**OF**  
**DELAWARE**

STATE HIGHWAY DEPARTMENT  
DOVER, DELAWARE

**LEGEND**

State Boundary	County Boundary	Primary Highways	Divided	Undivided	Other Roads	U. S. Numbered Highways	Del. Numbered Highways	Adjoining State Highways	State Capital	County Seat, Other Places	Incorporated Towns	Forests and Reservations	Road Types:	Unimproved	Graded and Drained Earth	Soil Surfaced	Low Type Bituminous	Paved	Historic Sites	State Police	Charter Boat Fishing	Public Boat Launching Sites	Roadside Picnic Areas	Airports & Landing Fields	Railroads
----------------	-----------------	------------------	---------	-----------	-------------	-------------------------	------------------------	--------------------------	---------------	---------------------------	--------------------	--------------------------	-------------	------------	--------------------------	---------------	---------------------	-------	----------------	--------------	----------------------	-----------------------------	-----------------------	---------------------------	-----------

SCALE OF MILES

