INDEX TO MAP PLATS
SUSSEX COUNTY, DELAWARE

KEY MAP

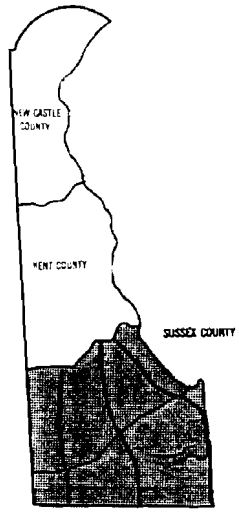

AREA ENLARGED BELOW

0 5 10 Miles

SOURCE:
USGS GEORGETOWN, DEL. QUAD-1954/1983
USGS SEAFORD EAST, DEL. QUAD-1955/1983
USGS SEAFORD WEST, DEL.-MD. QUAD-1955/1985
USGS HICKMAN, DEL.-MD. QUAD-1955/1983
USGS GREENWOOD, DEL. QUAD-1955/1981
USGS ELLENDALE, DEL. QUAD-1954/1981
USGS MILTON, DEL. QUAD-1955/1981
USGS LEWES, DEL. QUAD-1984
USGS FAIRMOUNT, DEL. QUAD-1984

KEY

S-9999	CRS Number
▲	3-Bay I-House
φ	4-Bay I-House
◆	5-Bay I-House
☼	Classical Box
◘	Commercial/Roadside

STUDY REGION BOUNDARY

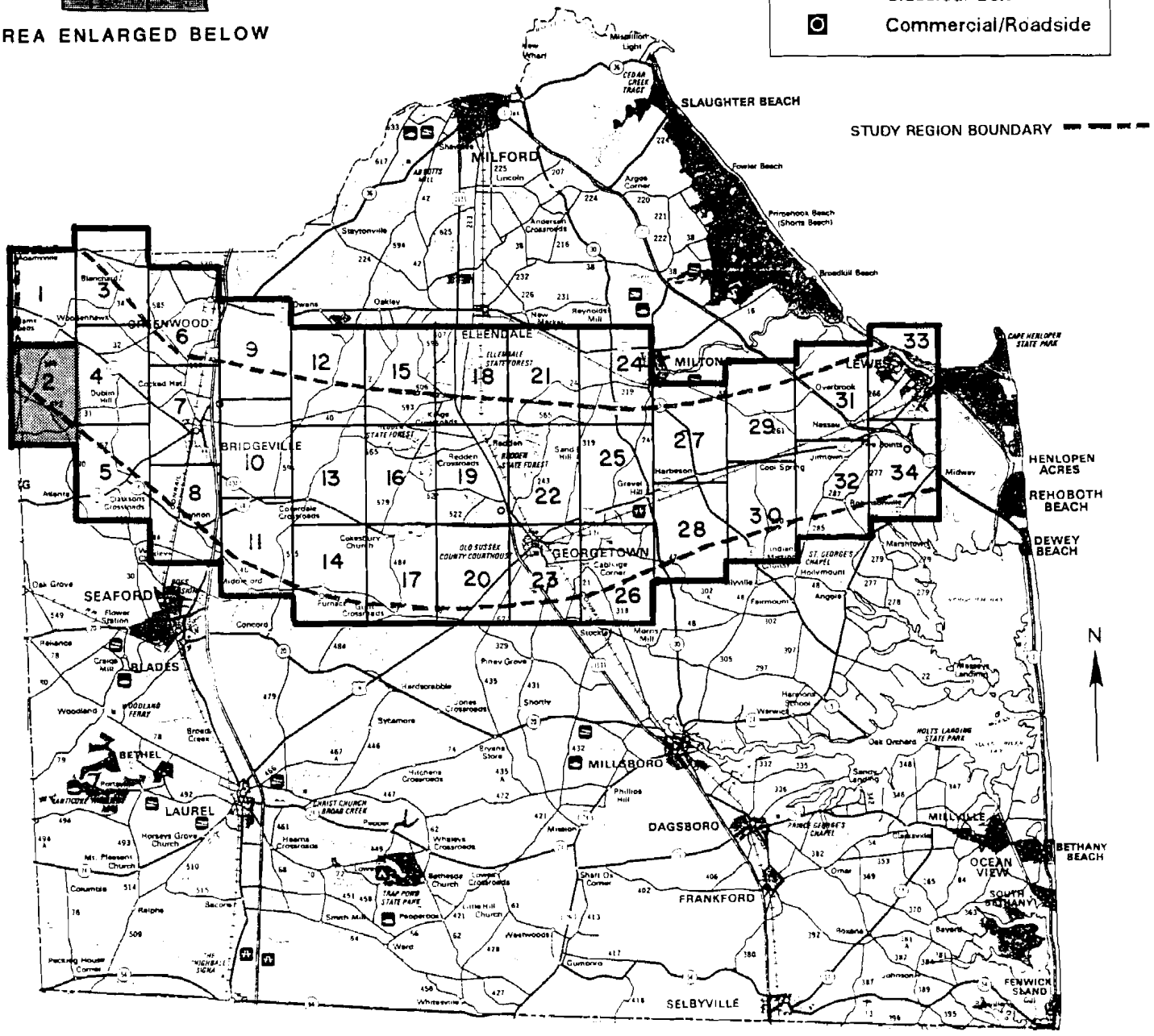

(Joins plat 1)

2

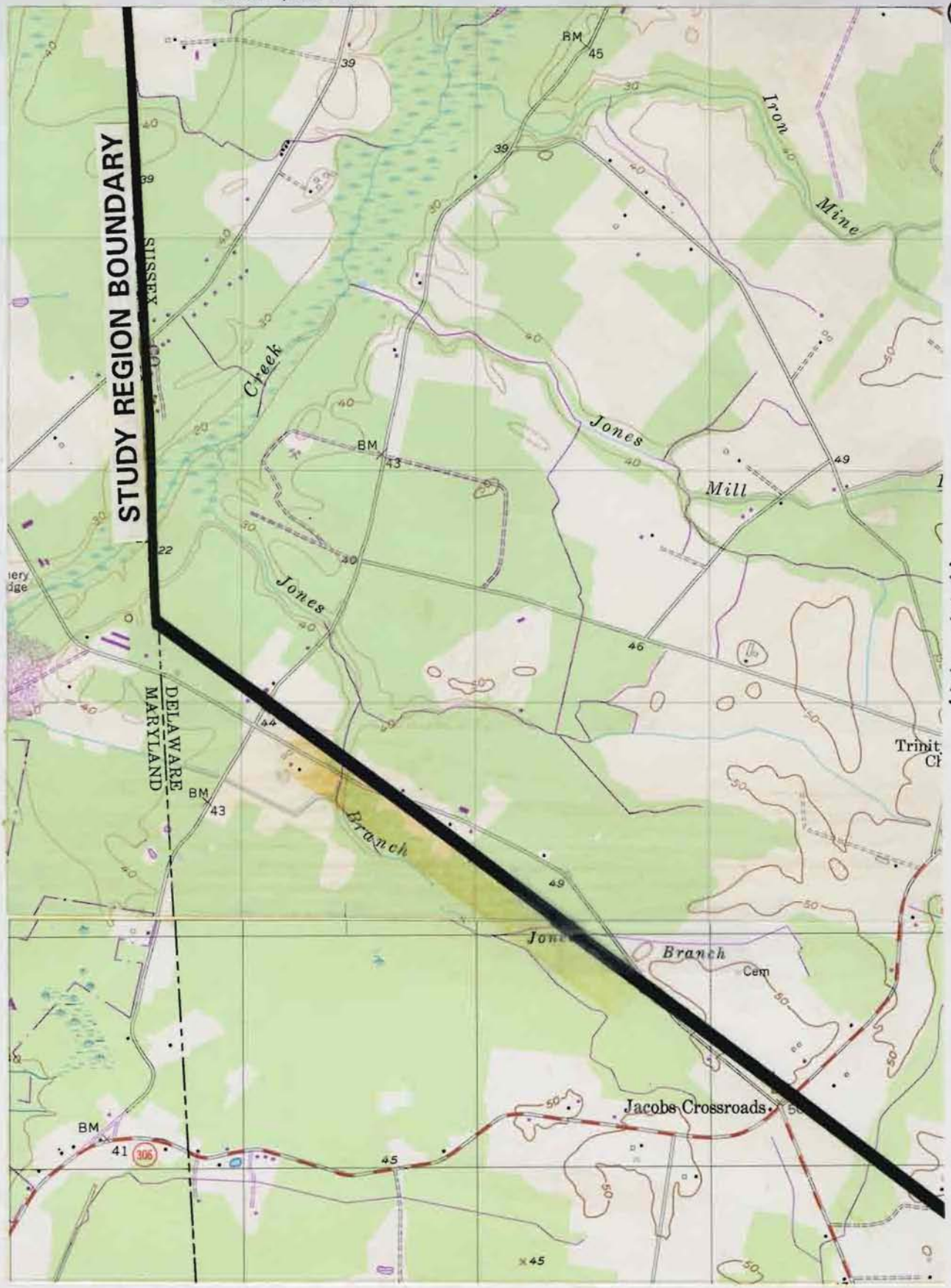

(Joins plat 4)

East-West Corridor Study
Routes 404, 18 & 9
Sussex County, Delaware

0 1 Mile

Prepared by *CHRS, Inc.*

INDEX TO MAP PLATS
SUSSEX COUNTY, DELAWARE

KEY MAP

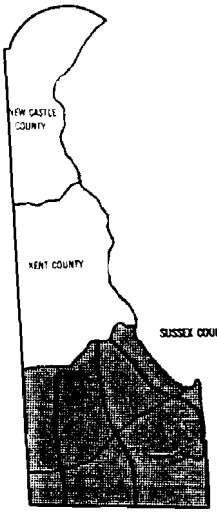

AREA ENLARGED BELOW

0 5 10 Miles

SOURCE:
USGS GEORGETOWN, DEL. QUAD-1954/1983
USGS SEAFORD EAST, DEL. QUAD-1955/1983
USGS SEAFORD WEST, DEL.-MD. QUAD-1955/1985
USGS HICKMAN, DEL.-MD. QUAD-1955/1983
USGS GREENWOOD, DEL. QUAD-1955/1981
USGS ELLENDALE, DEL. QUAD-1954/1981
USGS MILTON, DEL. QUAD-1955/1981
USGS LEWES, DEL. QUAD-1984
USGS FAIRMOUNT, DEL. QUAD-1984

KEY

S-9999	CRS Number
▲	3-Bay I-House
φ	4-Bay I-House
♦	5-Bay I-House
☼	Classical Box
◘	Commercial/Roadside

STUDY REGION BOUNDARY

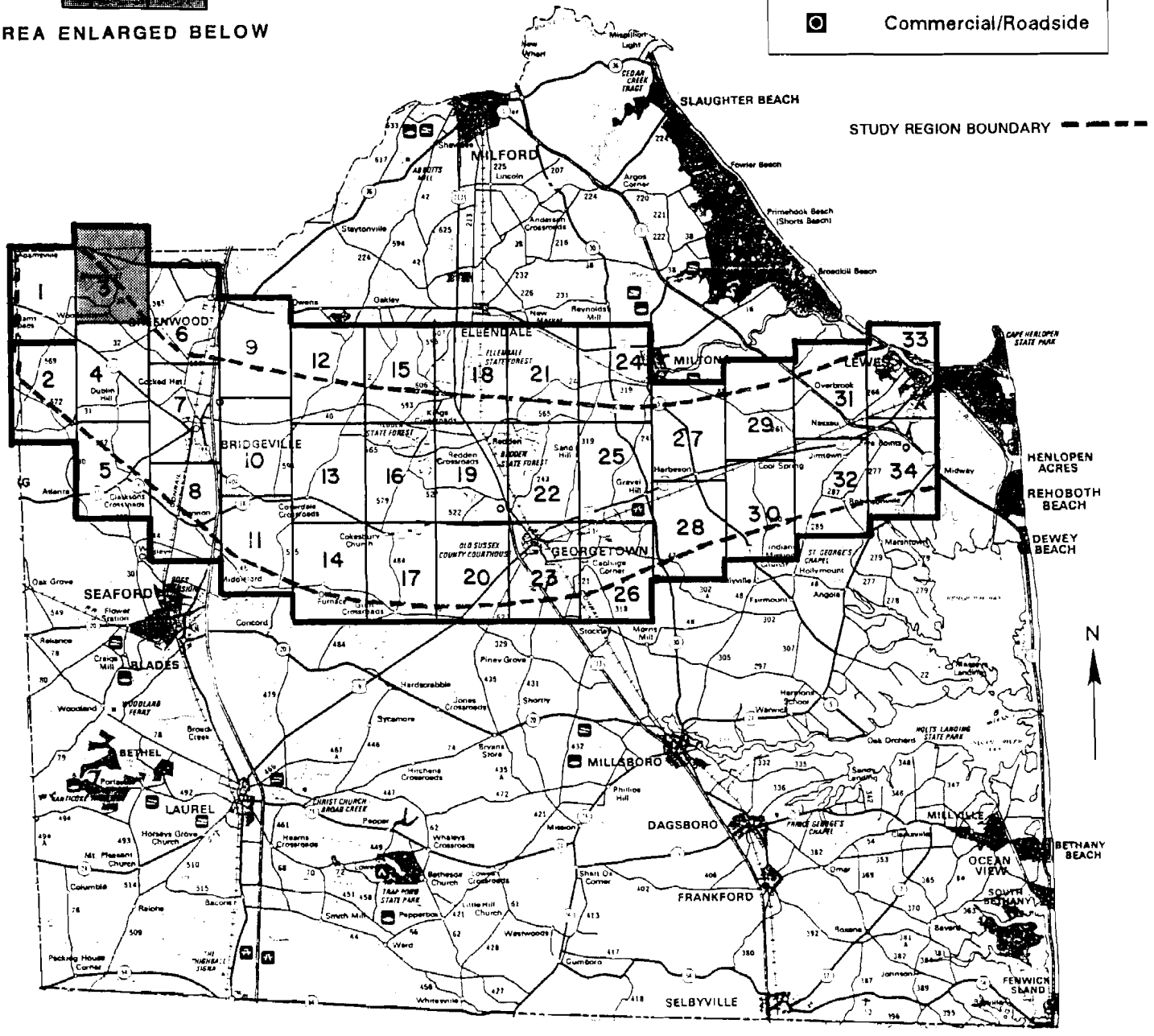

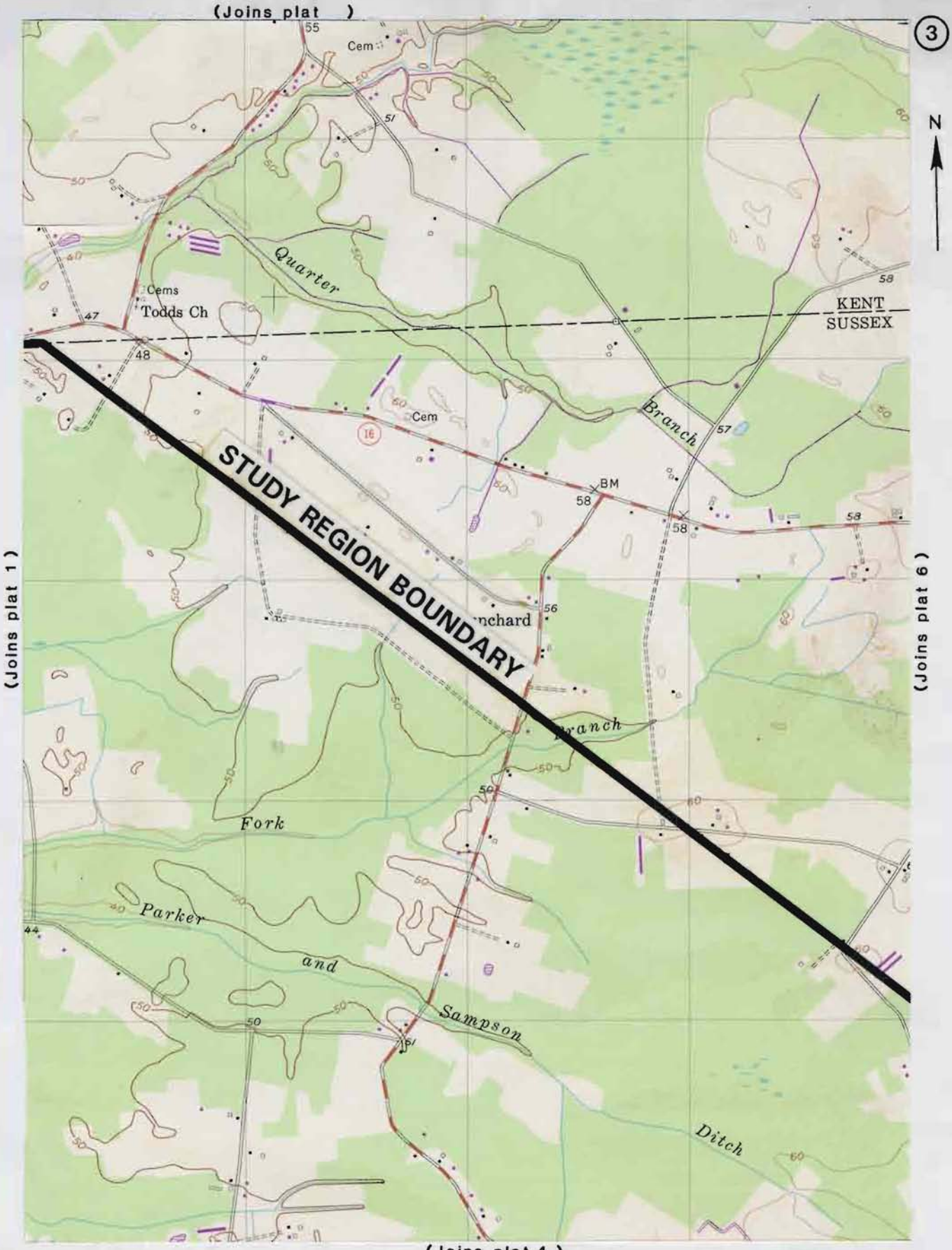

East-West Corridor Study
Routes 404, 18 & 9
Sussex County, Delaware

0 1 Mile

Prepared by *CHRS, Inc.*

INDEX TO MAP PLATS
SUSSEX COUNTY, DELAWARE

KEY MAP

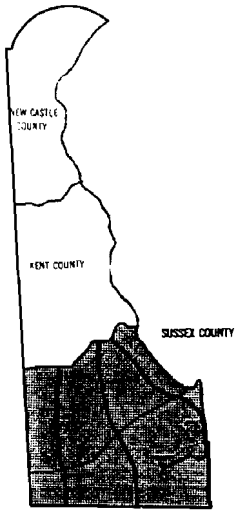

AREA ENLARGED BELOW

0 5 10 Miles

SOURCE:
USGS GEORGETOWN, DEL. QUAD-1954/1983
USGS SEAFORD EAST, DEL. QUAD-1955/1983
USGS SEAFORD WEST, DEL.-MD. QUAD-1955/1985
USGS HICKMAN, DEL.-MD. QUAD-1955/1983
USGS GREENWOOD, DEL. QUAD-1955/1981
USGS ELLENDALE, DEL. QUAD-1954/1981
USGS MILTON, DEL. QUAD-1955/1981
USGS LEWES, DEL. QUAD-1984
USGS FAIRMOUNT, DEL. QUAD-1984

KEY

S-9999	CRS Number
▲	3-Bay I-House
ϕ	4-Bay I-House
◆	5-Bay I-House
☼	Classical Box
◙	Commercial/Roadside

STUDY REGION BOUNDARY

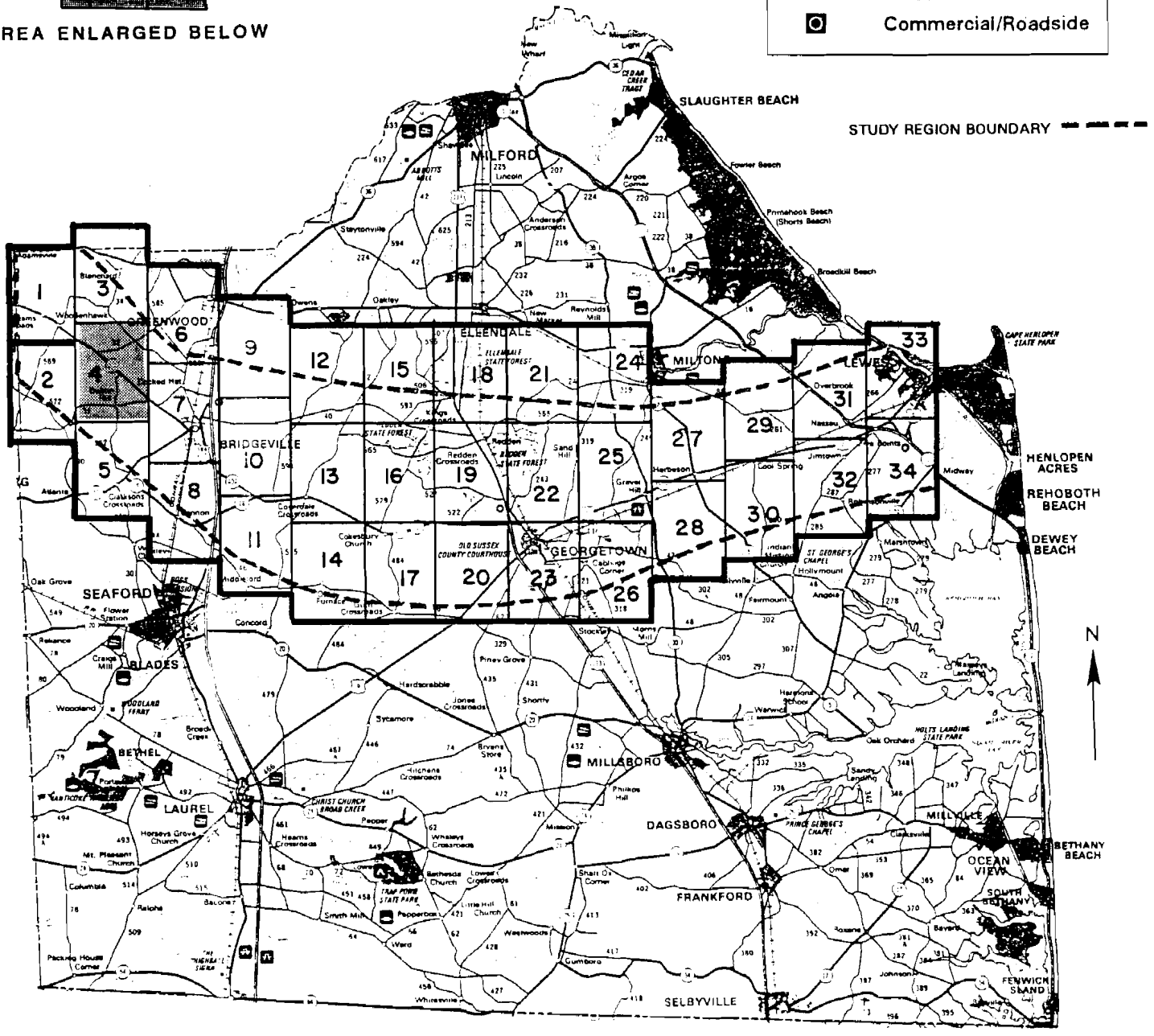

(Joins plat 3)

(Joins plat 2)

(Joins plat 7)

(Joins plat 5)

East-West Corridor Study
Routes 404, 18 & 9
Sussex County, Delaware

0 1 Mile

Prepared by *CHRS, Inc.*

INDEX TO MAP PLATS
SUSSEX COUNTY, DELAWARE

KEY MAP

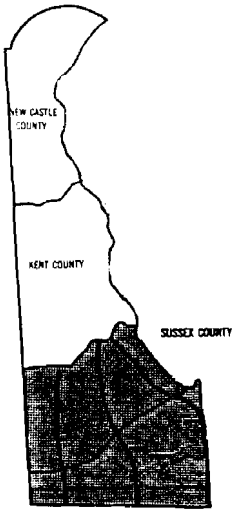

AREA ENLARGED BELOW

0 5 10 Miles

SOURCE:
USGS GEORGETOWN, DEL. QUAD-1954/1983
USGS SEAFORD EAST, DEL. QUAD-1955/1983
USGS SEAFORD WEST, DEL.-MD. QUAD-1955/1985
USGS HICKMAN, DEL.-MD. QUAD-1955/1983
USGS GREENWOOD, DEL. QUAD-1955/1981
USGS ELLENDALE, DEL. QUAD-1954/1981
USGS MILTON, DEL. QUAD-1955/1981
USGS LEWES, DEL. QUAD-1984
USGS FAIRMOUNT, DEL. QUAD-1984

KEY

S-9999	CRS Number
▲	3-Bay I-House
φ	4-Bay I-House
◆	5-Bay I-House
☼	Classical Box
◘	Commercial/Roadside

STUDY REGION BOUNDARY

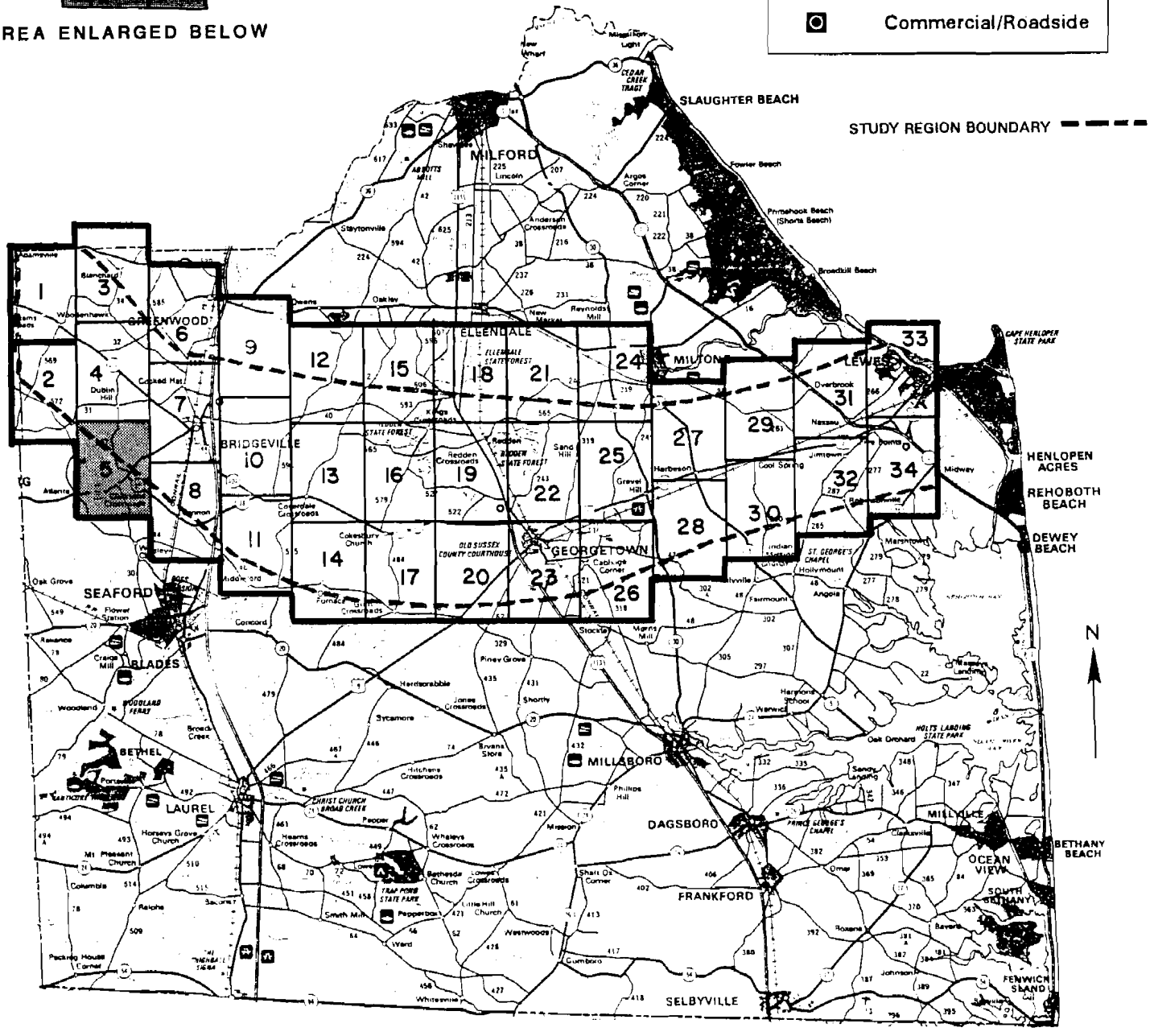

(Joins plat 4)

5

(Joins plat 7)

East-West Corridor Study
Routes 404, 18 & 9
Sussex County, Delaware

0 1 Mile

Prepared by *CHRS, Inc.*

INDEX TO MAP PLATS

SUSSEX COUNTY, DELAWARE

KEY MAP

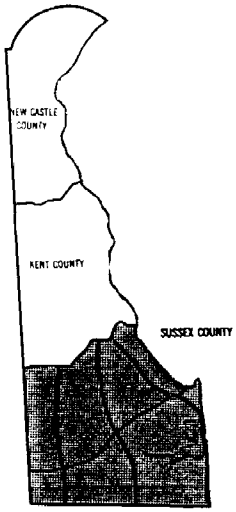

AREA ENLARGED BELOW

0 5 10 Miles

SOURCE:
USGS GEORGETOWN, DEL. QUAD-1954/1983
USGS SEAFORD EAST, DEL. QUAD-1955/1983
USGS SEAFORD WEST, DEL.-MD. QUAD-1955/1985
USGS HICKMAN, DEL.-MD. QUAD-1955/1983
USGS GREENWOOD, DEL. QUAD-1955/1981
USGS ELLENDALE, DEL. QUAD-1954/1981
USGS MILTON, DEL. QUAD-1955/1981
USGS LEWES, DEL. QUAD-1984
USGS FAIRMOUNT, DEL. QUAD-1984

KEY

S-9999	CRS Number
▲	3-Bay I-House
φ	4-Bay I-House
◆	5-Bay I-House
☼	Classical Box
◙	Commercial/Roadside

STUDY REGION BOUNDARY

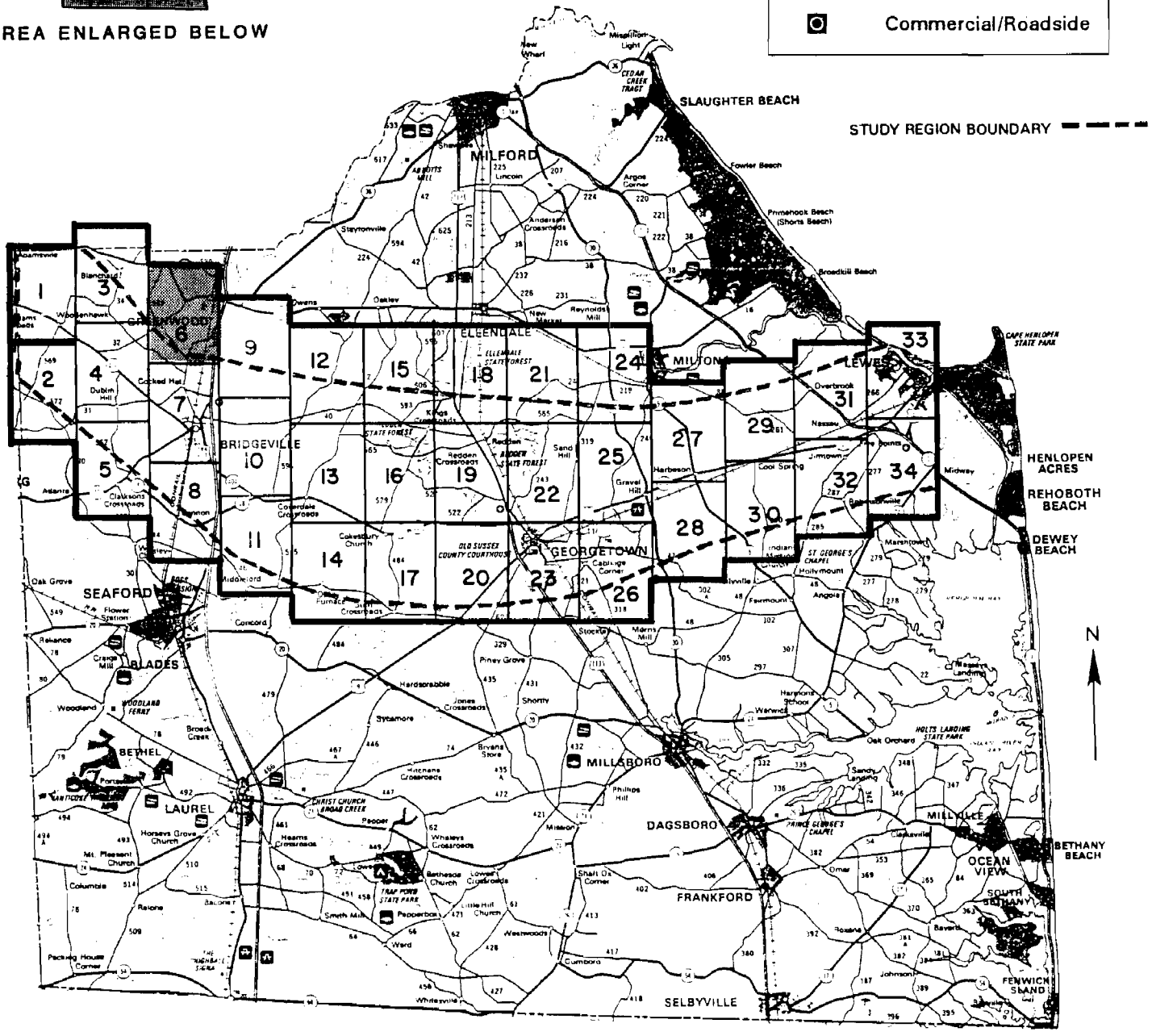

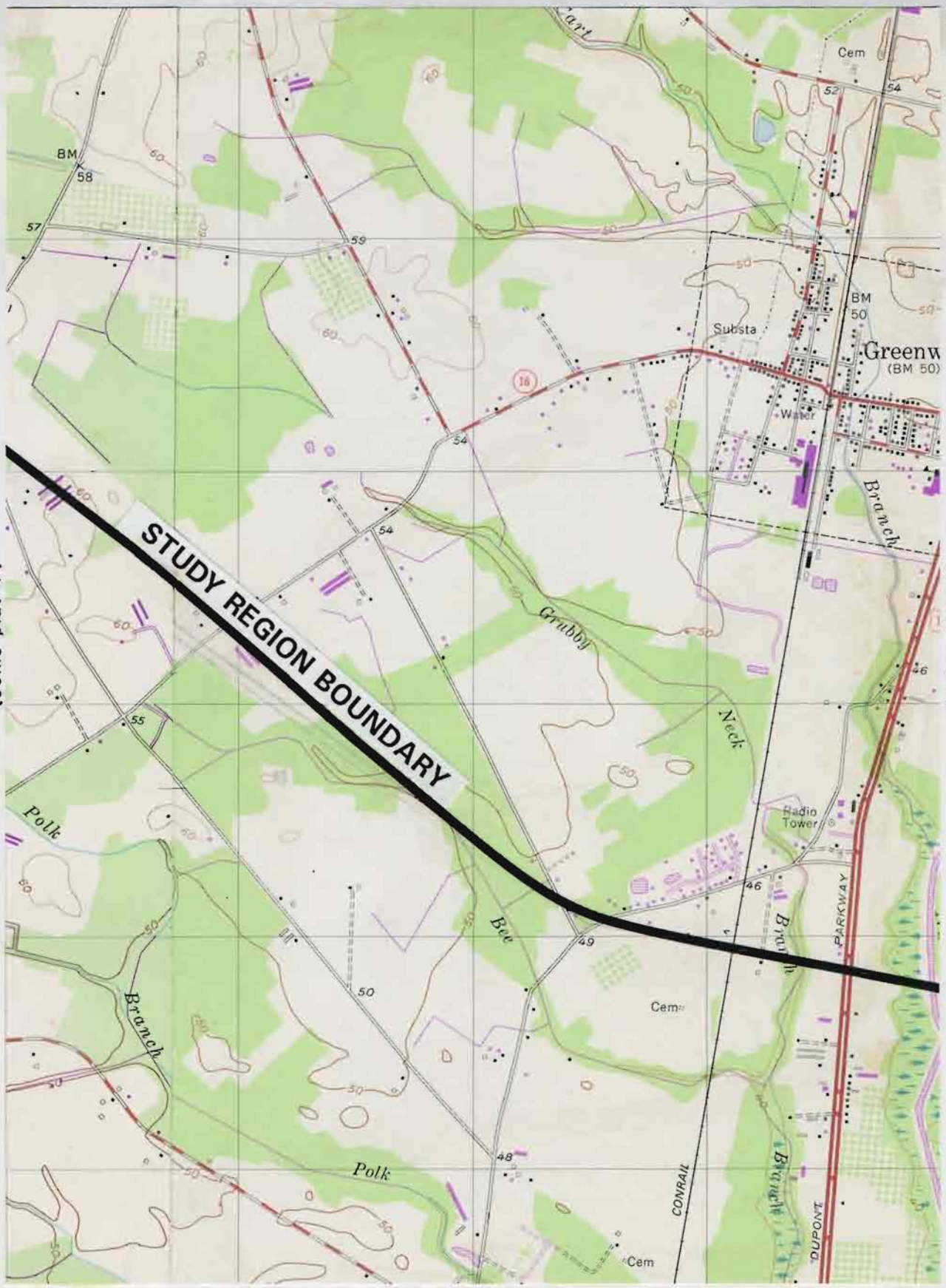

East-West Corridor Study
Routes 404, 18 & 9
Sussex County, Delaware

0 1 Mile

Prepared by *CHRS, Inc.*

INDEX TO MAP PLATS

SUSSEX COUNTY, DELAWARE

KEY MAP

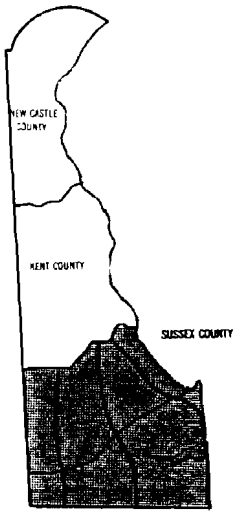

AREA ENLARGED BELOW

0 5 10 Miles

SOURCE:
USGS GEORGETOWN, DEL. QUAD-1954/1983
USGS SEAFORD EAST, DEL. QUAD-1955/1983
USGS SEAFORD WEST, DEL.-MD. QUAD-1955/1985
USGS HICKMAN, DEL.-MD. QUAD-1955/1983
USGS GREENWOOD, DEL. QUAD-1955/1981
USGS ELLENDALE, DEL. QUAD-1954/1981
USGS MILTON, DEL. QUAD-1955/1981
USGS LEWES, DEL. QUAD-1984
USGS FAIRMOUNT, DEL. QUAD-1984

KEY	
S-9999	CRS Number
▲	3-Bay I-House
φ	4-Bay I-House
◆	5-Bay I-House
☼	Classical Box
◘	Commercial/Roadside

STUDY REGION BOUNDARY

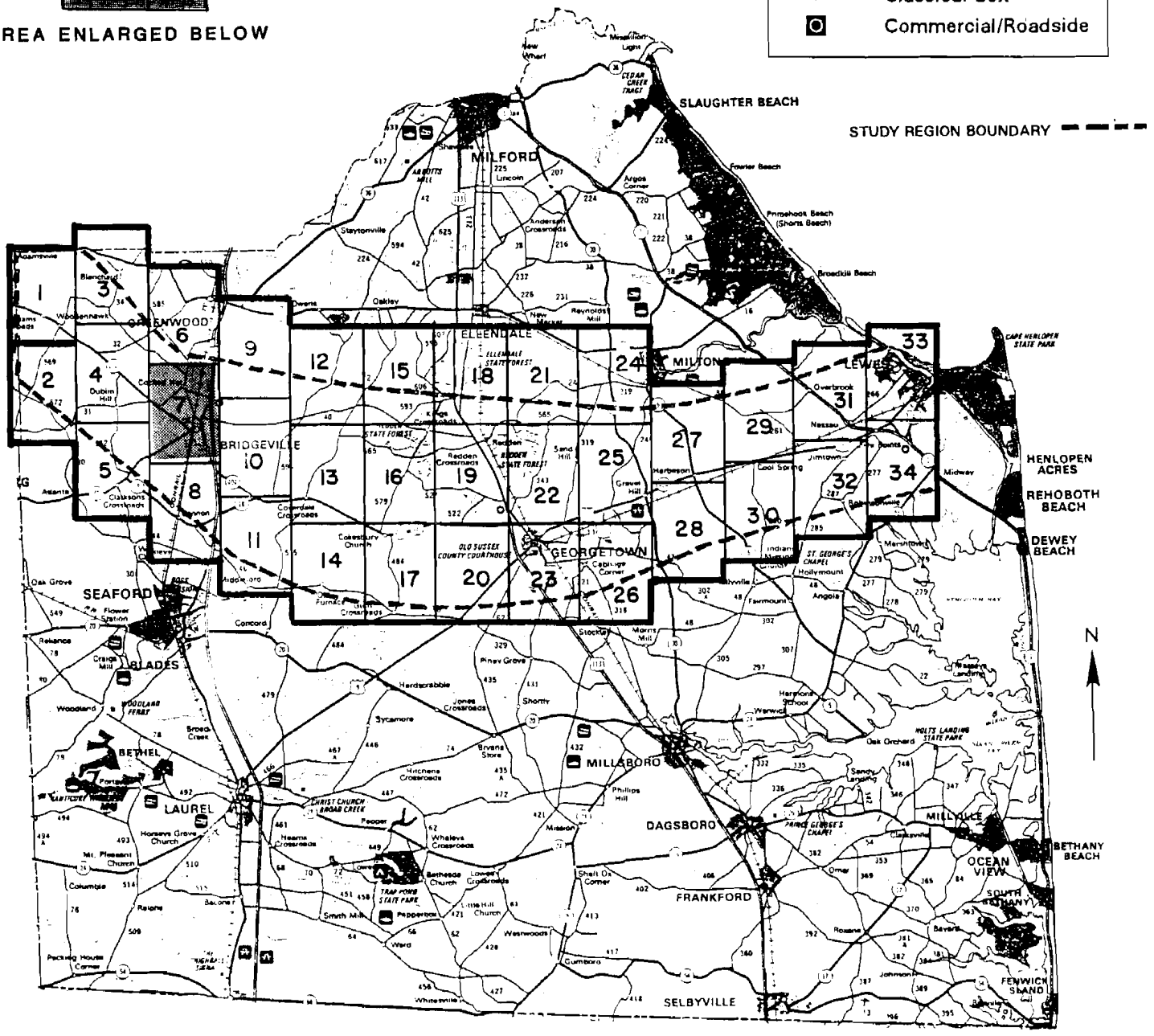

(Joins plat 6)

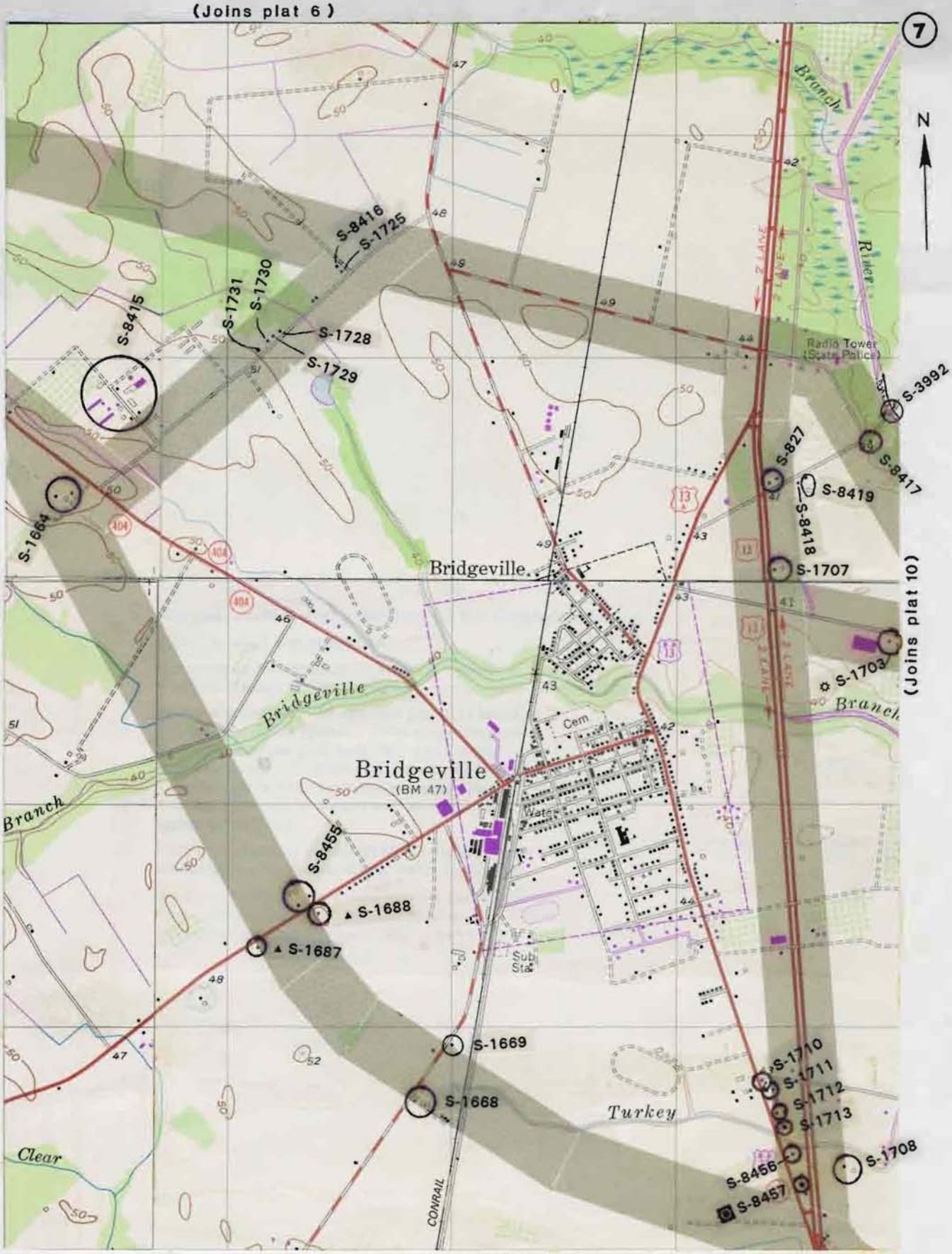

(Joins plat 5)

(Joins plat 10)

(Joins plat 8)

East-West Corridor Study
Routes 404, 18 & 9
Sussex County, Delaware

0 1 Mile

Prepared by *CHRS, Inc.*

INDEX TO MAP PLATS
SUSSEX COUNTY, DELAWARE

KEY MAP

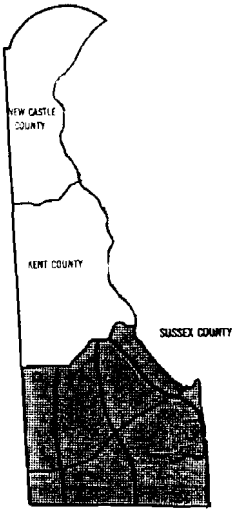

AREA ENLARGED BELOW

0 5 10 Miles

SOURCE:
USGS GEORGETOWN, DEL. QUAD-1954/1983
USGS SEAFORD EAST, DEL. QUAD-1955/1983
USGS SEAFORD WEST, DEL.-MD. QUAD-1955/1985
USGS HICKMAN, DEL.-MD. QUAD-1955/1983
USGS GREENWOOD, DEL. QUAD-1955/1981
USGS ELLENDALE, DEL. QUAD-1954/1981
USGS MILTON, DEL. QUAD-1955/1981
USGS LEWES, DEL. QUAD-1984
USGS FAIRMOUNT, DEL. QUAD-1984

KEY

S-9999	CRS Number
▲	3-Bay I-House
φ	4-Bay I-House
◆	5-Bay I-House
☼	Classical Box
◘	Commercial/Roadside

STUDY REGION BOUNDARY

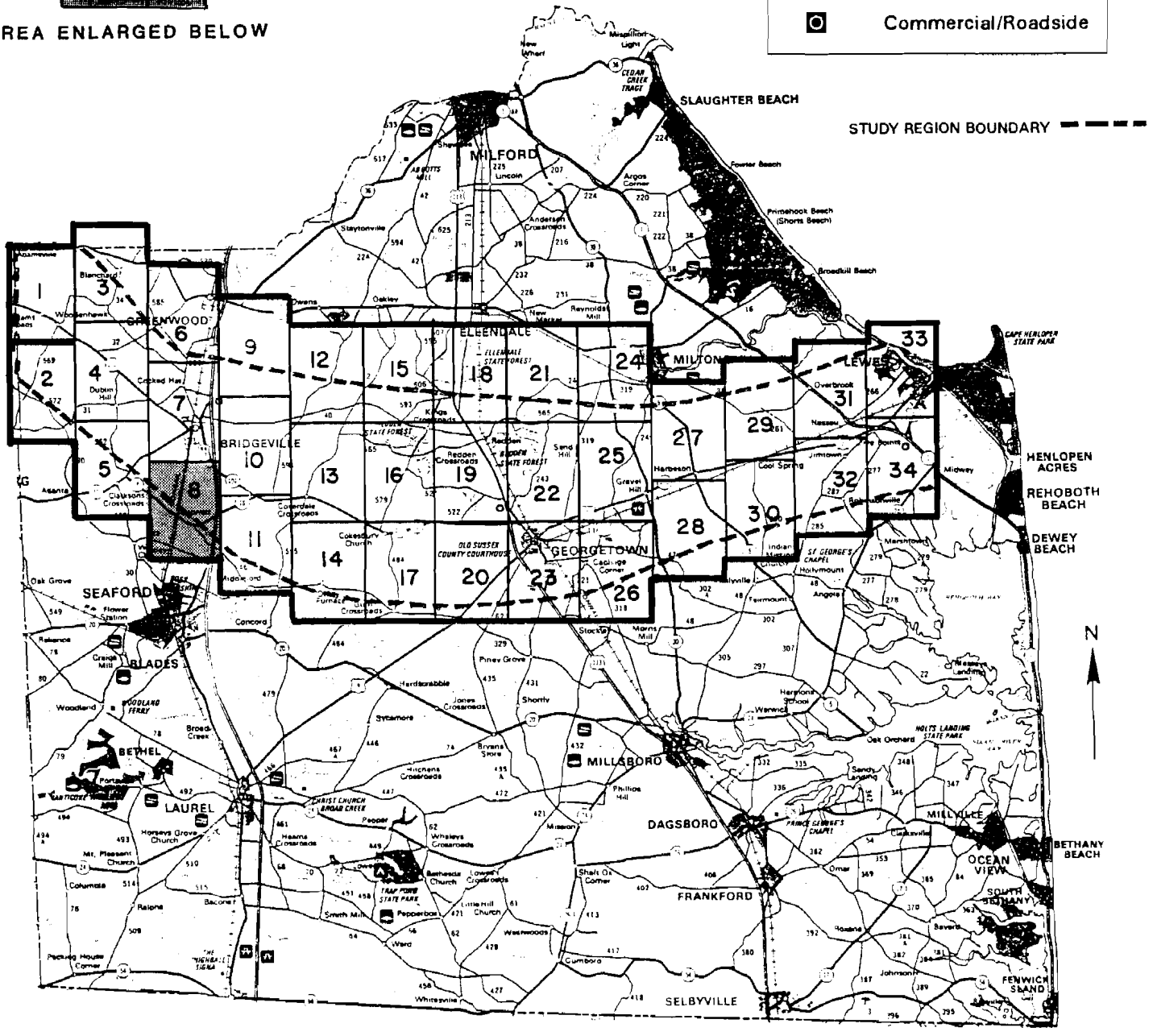

East-West Corridor Study
Routes 404, 18 & 9
Sussex County, Delaware

0 1 Mile

Prepared by *CHRS, Inc.*

INDEX TO MAP PLATS
SUSSEX COUNTY, DELAWARE

KEY MAP

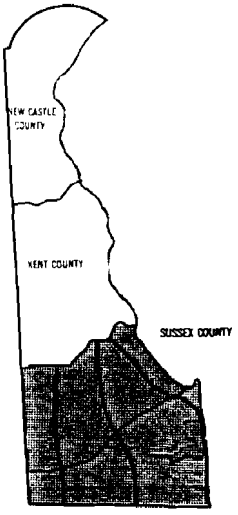

AREA ENLARGED BELOW

0 5 10 Miles

SOURCE:
USGS GEORGETOWN, DEL. QUAD-1954/1983
USGS SEAFORD EAST, DEL. QUAD-1955/1983
USGS SEAFORD WEST, DEL.-MD. QUAD-1955/1985
USGS HICKMAN, DEL.-MD. QUAD-1955/1983
USGS GREENWOOD, DEL. QUAD-1955/1981
USGS ELLENDALE, DEL. QUAD-1954/1981
USGS MILTON, DEL. QUAD-1955/1981
USGS LEWES, DEL. QUAD-1984
USGS FAIRMOUNT, DEL. QUAD-1984

KEY

S-9999	CRS Number
▲	3-Bay I-House
φ	4-Bay I-House
◆	5-Bay I-House
☼	Classical Box
◙	Commercial/Roadside

STUDY REGION BOUNDARY

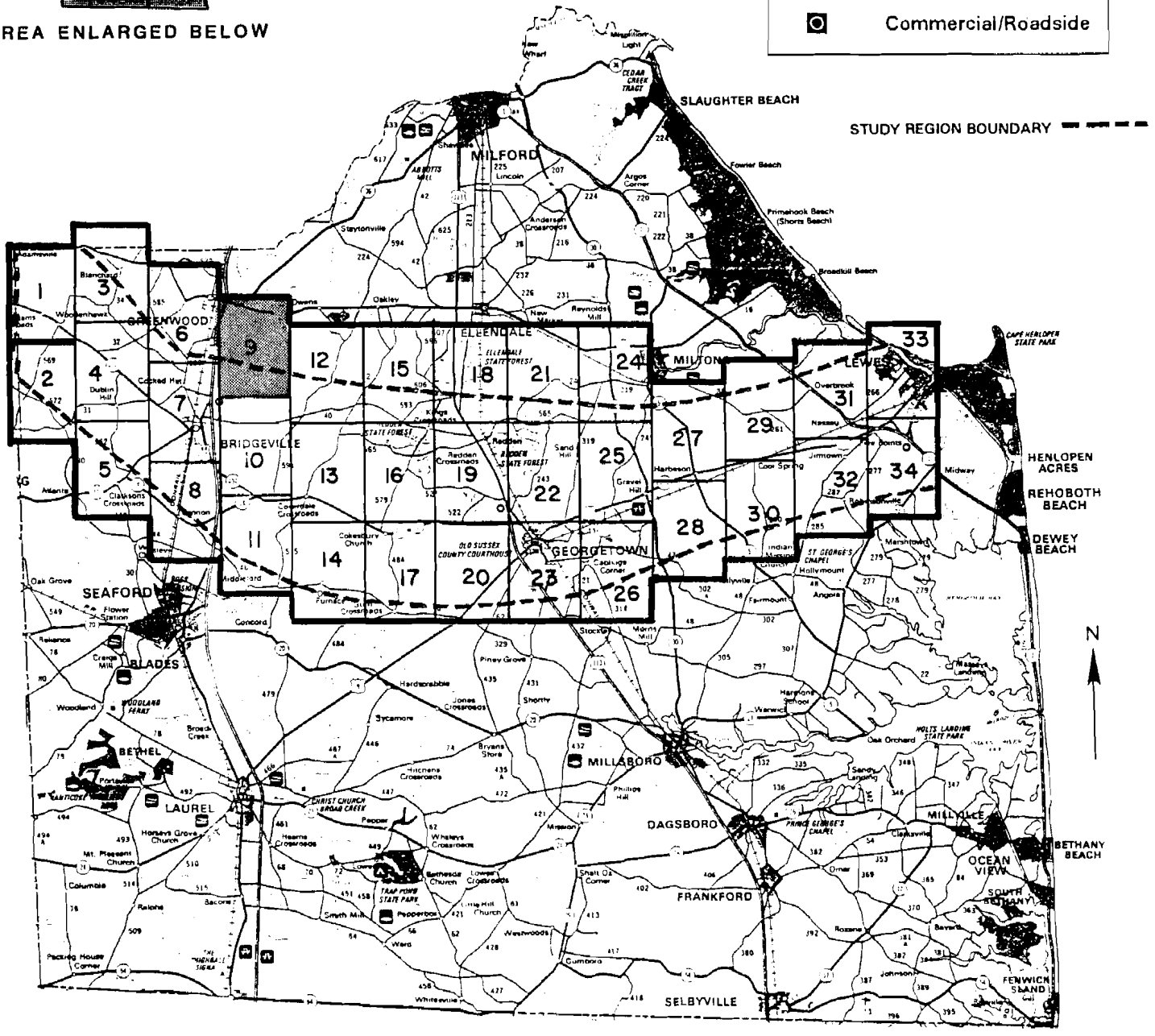

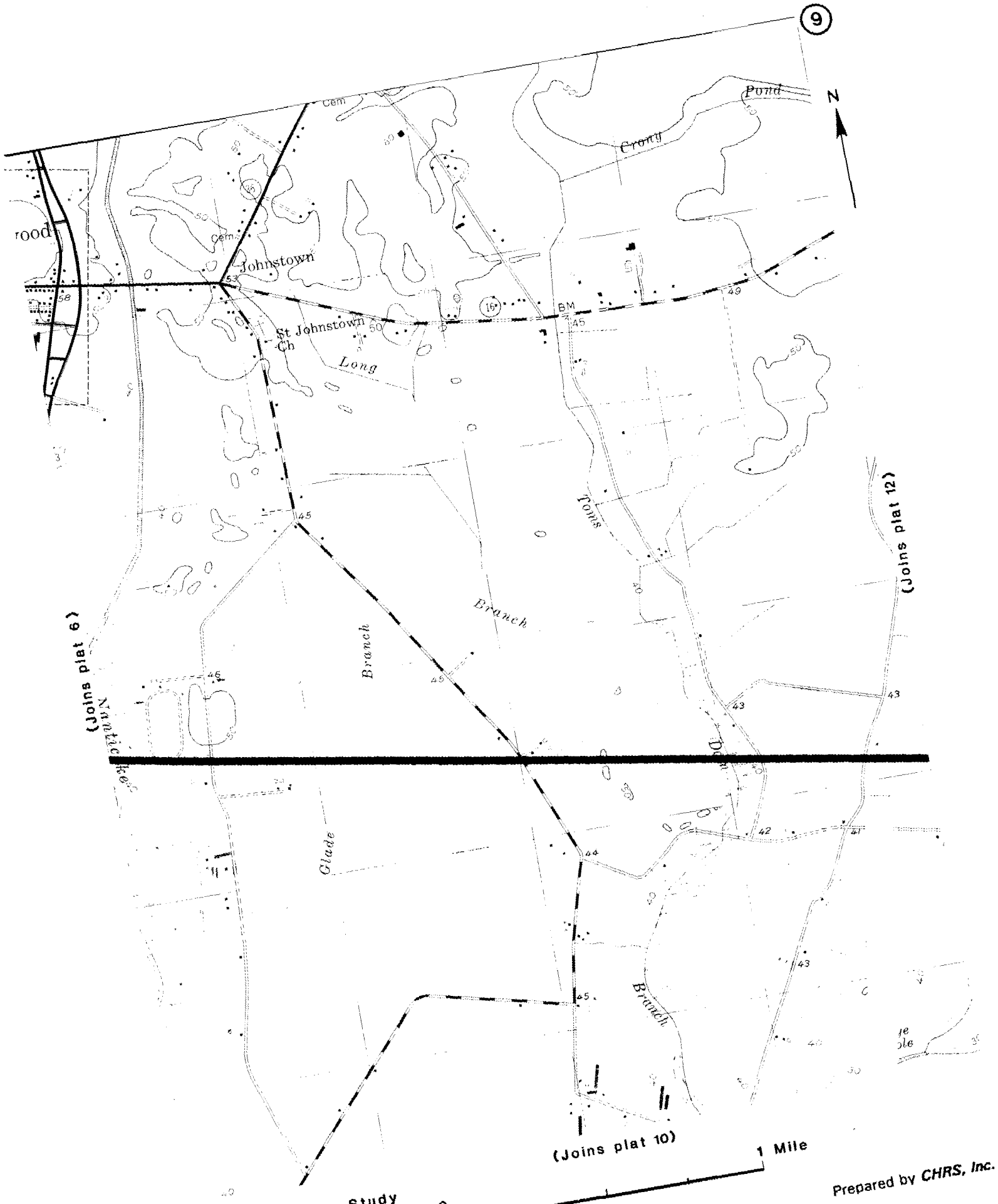

East-West Corridor Study
Routes 404, 18 & 9
Sussex County, Delaware

Prepared by CHRS, Inc.

INDEX TO MAP PLATS
SUSSEX COUNTY, DELAWARE

KEY MAP

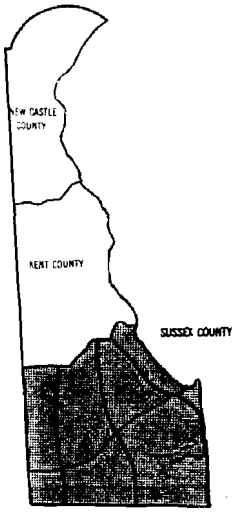

AREA ENLARGED BELOW

0 5 10 Miles

SOURCE:
USGS GEORGETOWN, DEL. QUAD-1954/1983
USGS SEAFORD EAST, DEL. QUAD-1955/1983
USGS SEAFORD WEST, DEL.-MD. QUAD-1955/1985
USGS HICKMAN, DEL.-MD. QUAD-1955/1983
USGS GREENWOOD, DEL. QUAD-1955/1981
USGS ELLENDALE, DEL. QUAD-1954/1981
USGS MILTON, DEL. QUAD-1955/1981
USGS LEWES, DEL. QUAD-1984
USGS FAIRMOUNT, DEL. QUAD-1984

KEY

S-9999	CRS Number
▲	3-Bay I-House
φ	4-Bay I-House
◆	5-Bay I-House
☼	Classical Box
◙	Commercial/Roadside

STUDY REGION BOUNDARY

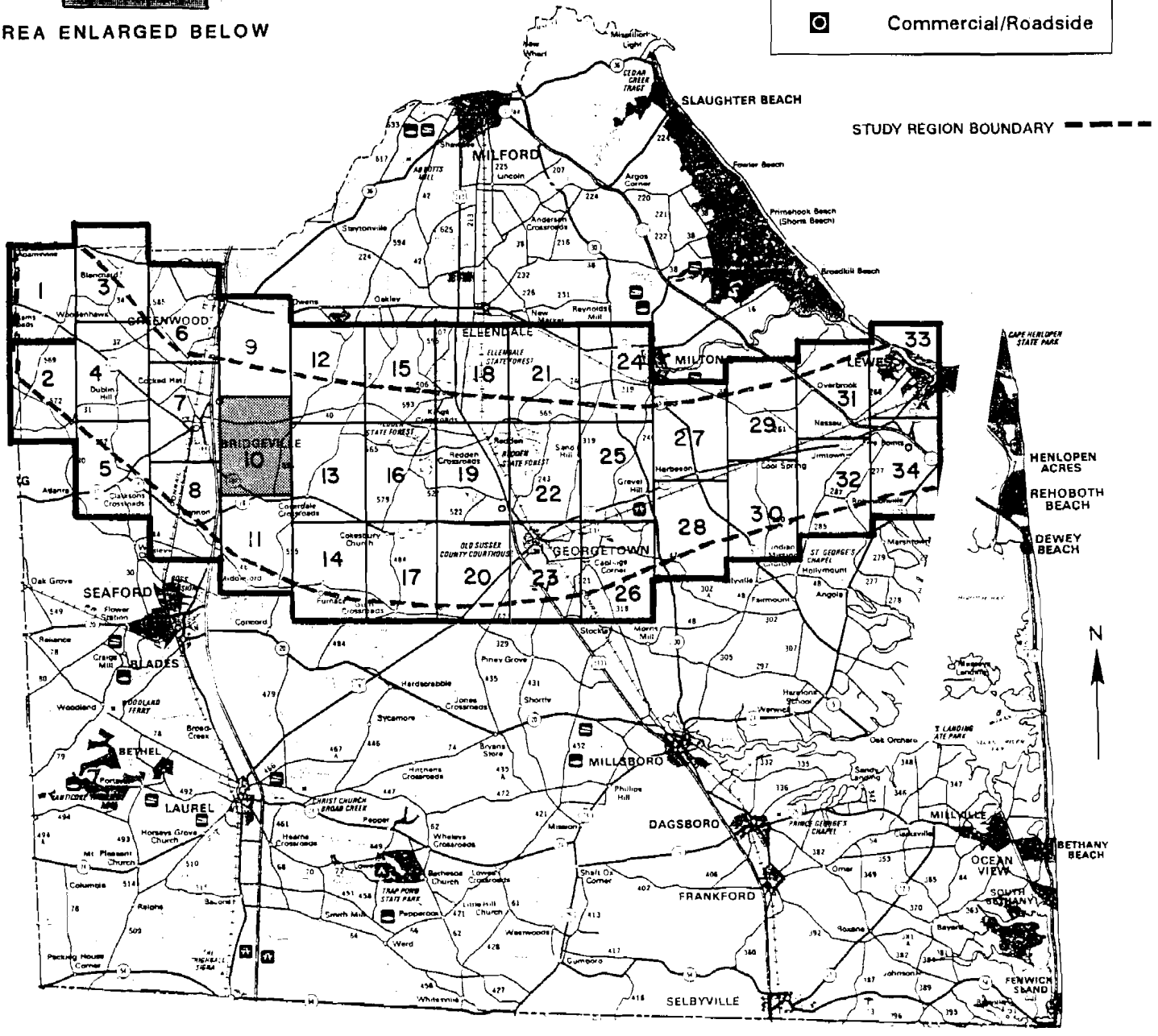

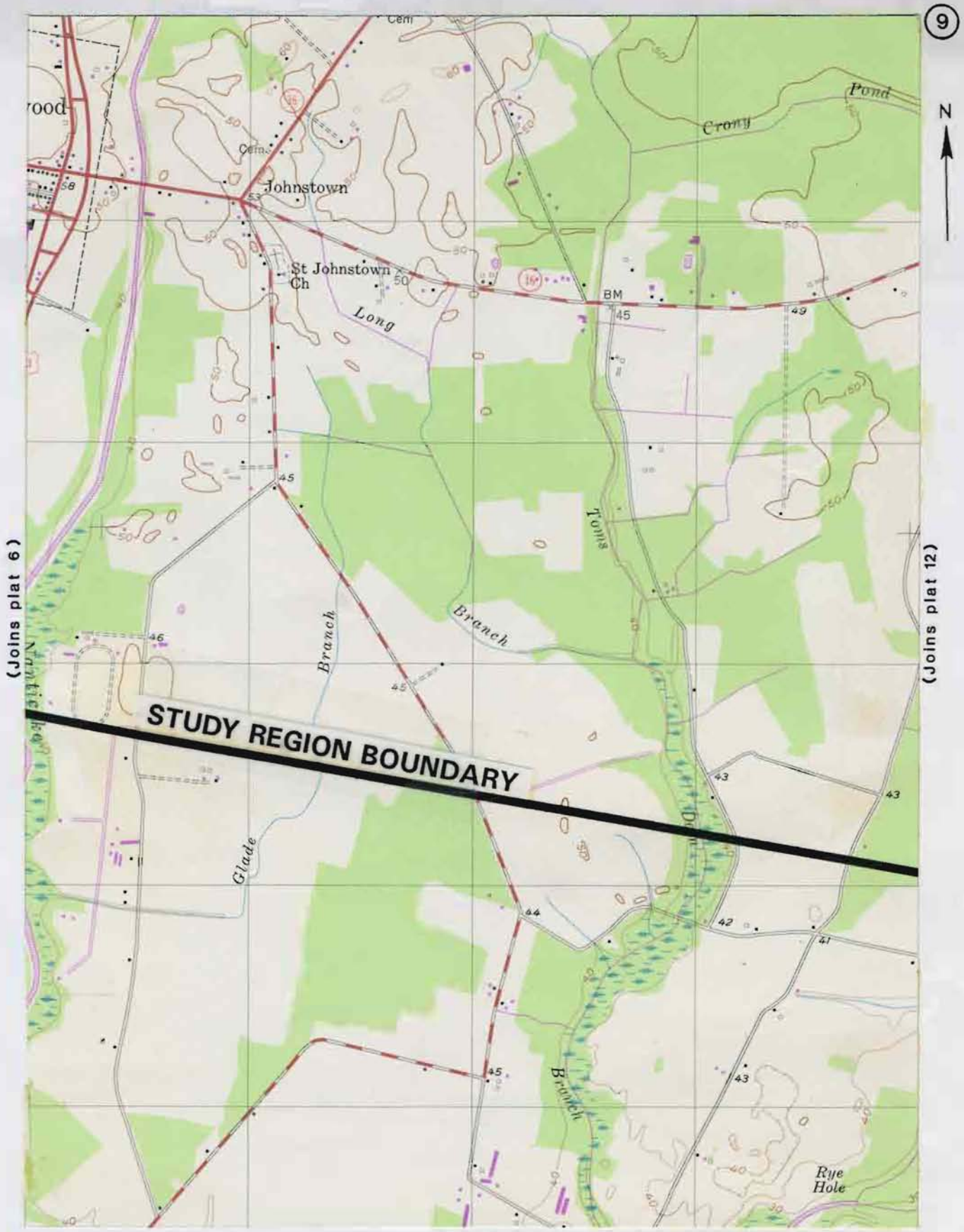

East-West Corridor Study
Routes 404, 18 & 9
Sussex County, Delaware

0 1 Mile

Prepared by *CHRS, Inc.*

INDEX TO MAP PLATS
SUSSEX COUNTY, DELAWARE

KEY MAP

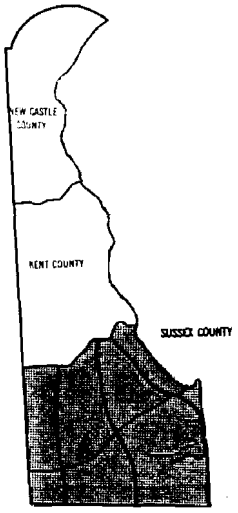

AREA ENLARGED BELOW

0 5 10 Miles

SOURCE:
USGS GEORGETOWN, DEL. QUAD-1954/1983
USGS SEAFORD EAST, DEL. QUAD-1955/1983
USGS SEAFORD WEST, DEL.-MD. QUAD-1955/1985
USGS HICKMAN, DEL.-MD. QUAD-1955/1983
USGS GREENWOOD, DEL. QUAD-1955/1981
USGS ELLENDALE, DEL. QUAD-1954/1981
USGS MILTON, DEL. QUAD-1955/1981
USGS LEWES, DEL. QUAD-1984
USGS FAIRMOUNT, DEL. QUAD-1984

KEY

S-9999	CRS Number
▲	3-Bay I-House
φ	4-Bay I-House
◆	5-Bay I-House
☼	Classical Box
◙	Commercial/Roadside

STUDY REGION BOUNDARY

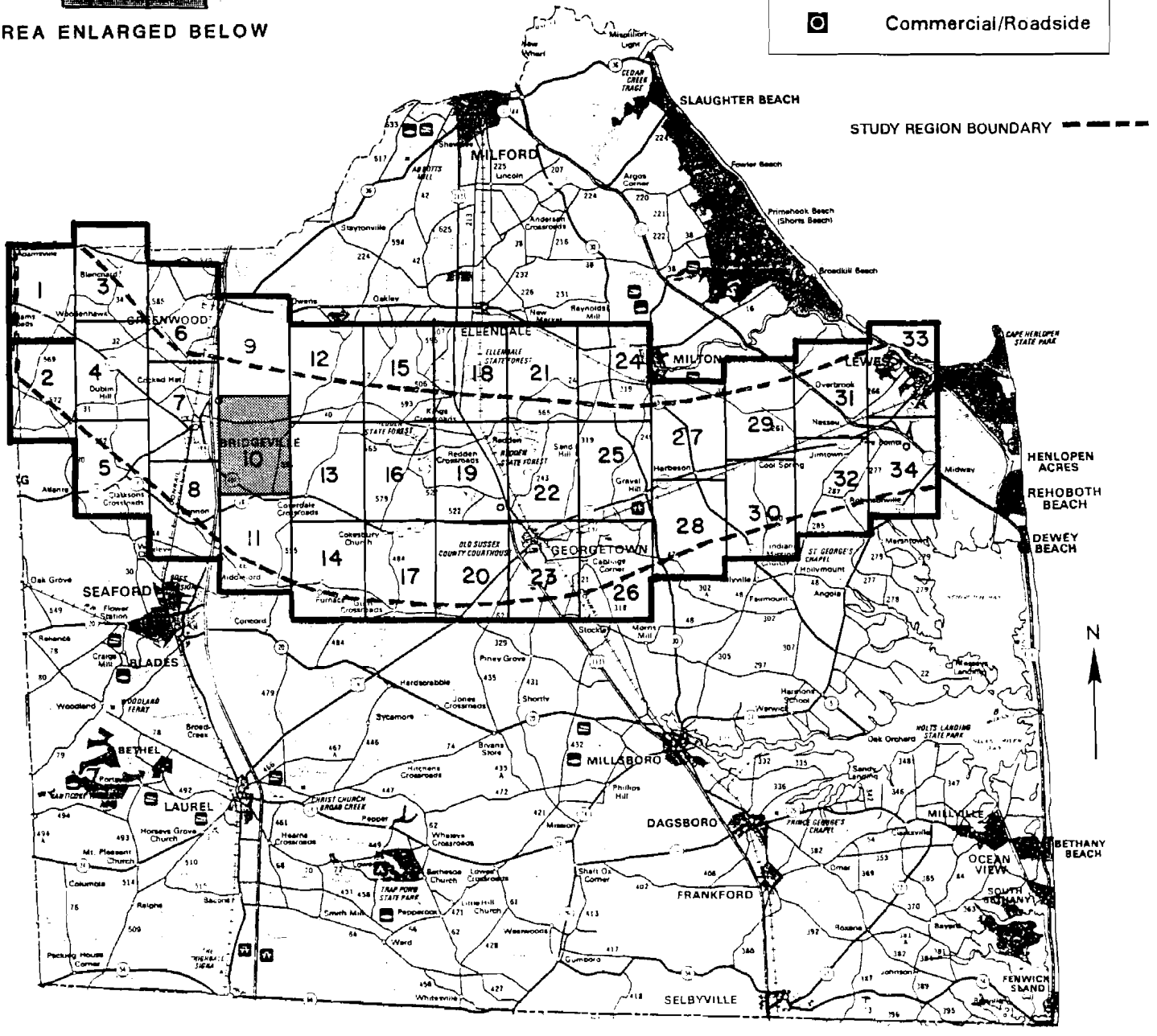

(Joins plat 9)

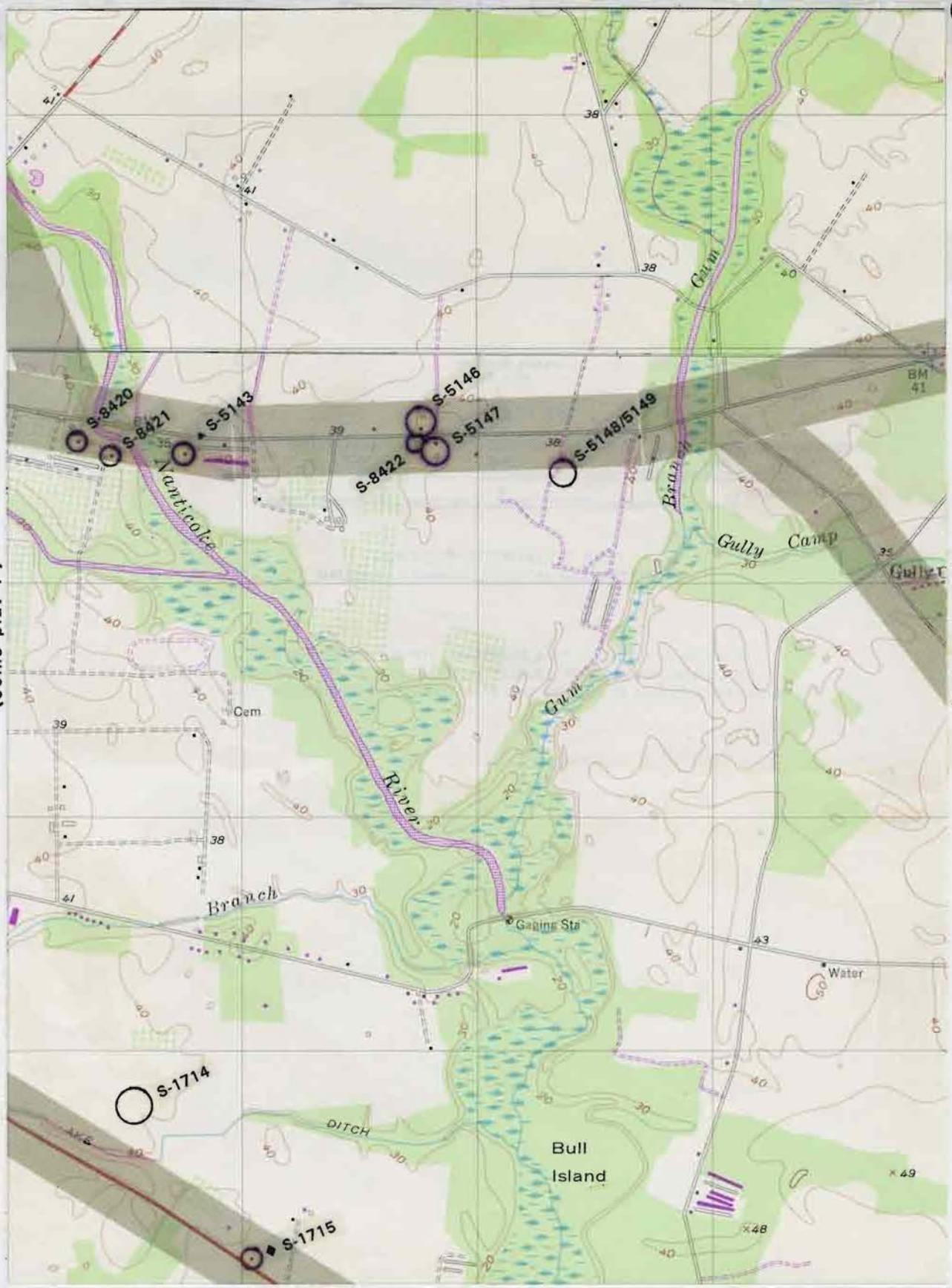

(Joins plat 7)

(Joins plat 13)

(Joins plat 11)

East-West Corridor Study
Routes 404, 18 & 9
Sussex County, Delaware

0 1 Mile

Prepared by *CHRS, Inc.*

INDEX TO MAP PLATS
SUSSEX COUNTY, DELAWARE

KEY MAP

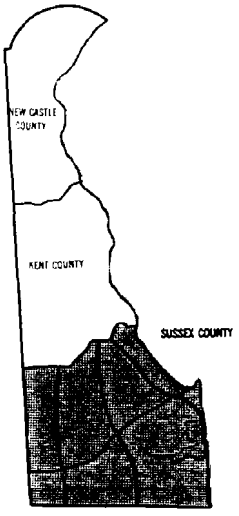

AREA ENLARGED BELOW

0 5 10 Miles

SOURCE:
USGS GEORGETOWN, DEL. QUAD-1954/1983
USGS SEAFORD EAST, DEL. QUAD-1955/1983
USGS SEAFORD WEST, DEL.-MD. QUAD-1955/1985
USGS HICKMAN, DEL.-MD. QUAD-1955/1983
USGS GREENWOOD, DEL. QUAD-1955/1981
USGS ELLENDALE, DEL. QUAD-1954/1981
USGS MILTON, DEL. QUAD-1955/1981
USGS LEWES, DEL. QUAD-1984
USGS FAIRMOUNT, DEL. QUAD-1984

KEY

S-9999	CRS Number
▲	3-Bay I-House
φ	4-Bay I-House
♦	5-Bay I-House
☼	Classical Box
◘	Commercial/Roadside

STUDY REGION BOUNDARY

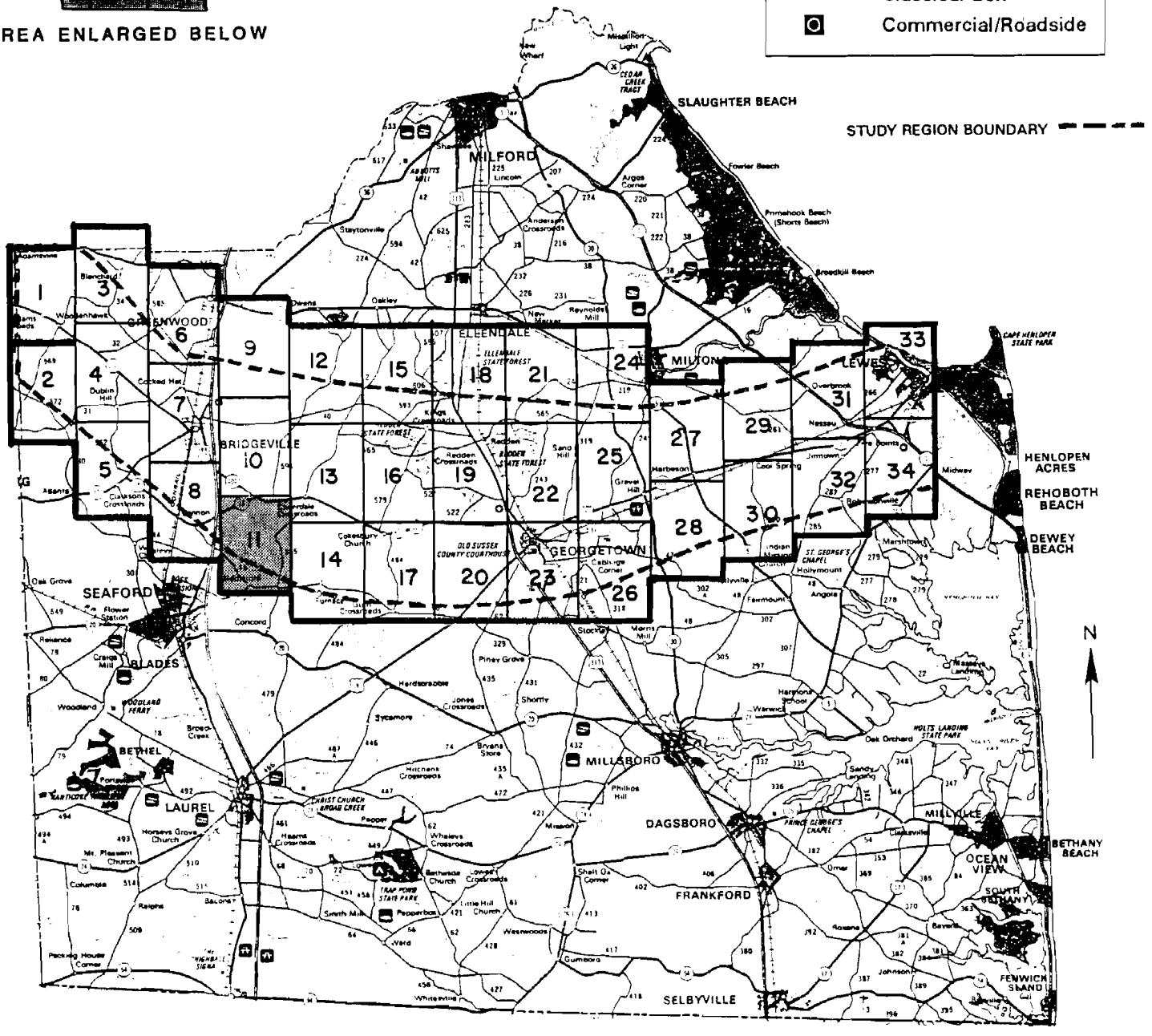

(Joins plat 10)

11

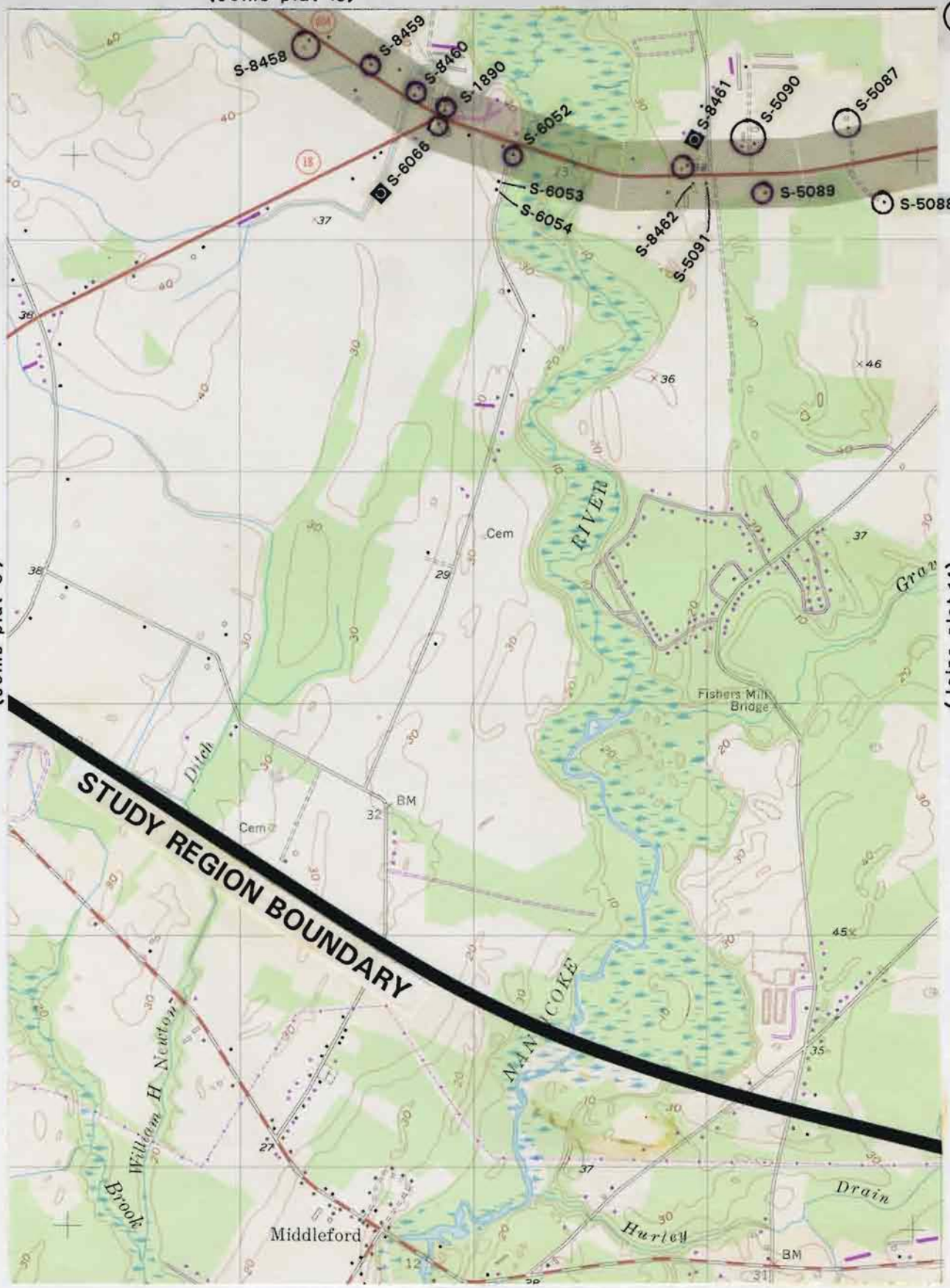

(Joins plat 8)

(Joins plat 14)

East-West Corridor Study
Routes 404, 18 & 9
Sussex County, Delaware

0 1 Mile

Prepared by ***CHRS, Inc.***

INDEX TO MAP PLATS
SUSSEX COUNTY, DELAWARE

KEY MAP

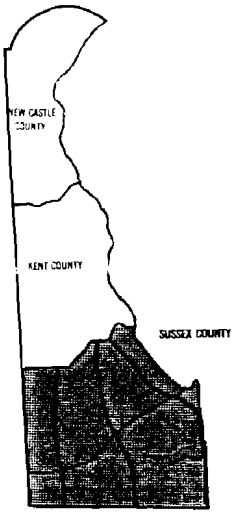

AREA ENLARGED BELOW

0 5 10 Miles

SOURCE:
USGS GEORGETOWN, DEL. QUAD-1954/1983
USGS SEAFORD EAST, DEL. QUAD-1955/1983
USGS SEAFORD WEST, DEL.-MD. QUAD-1955/1985
USGS HICKMAN, DEL.-MD. QUAD-1955/1983
USGS GREENWOOD, DEL. QUAD-1955/1981
USGS ELLENDALE, DEL. QUAD-1954/1981
USGS MILTON, DEL. QUAD-1955/1981
USGS LEWES, DEL. QUAD-1984
USGS FAIRMOUNT, DEL. QUAD-1984

KEY

S-9999	CRS Number
▲	3-Bay I-House
φ	4-Bay I-House
◆	5-Bay I-House
☼	Classical Box
◙	Commercial/Roadside

STUDY REGION BOUNDARY

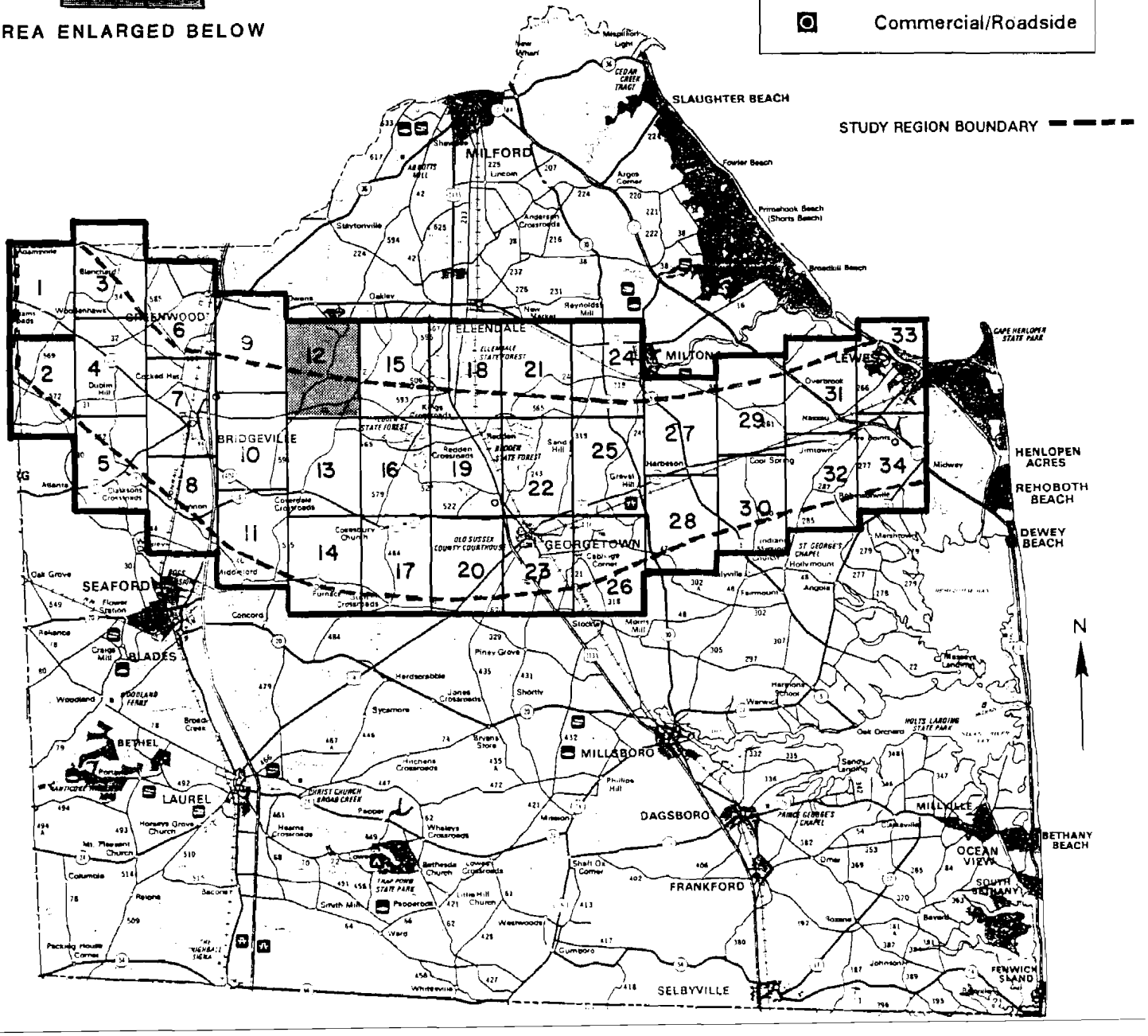

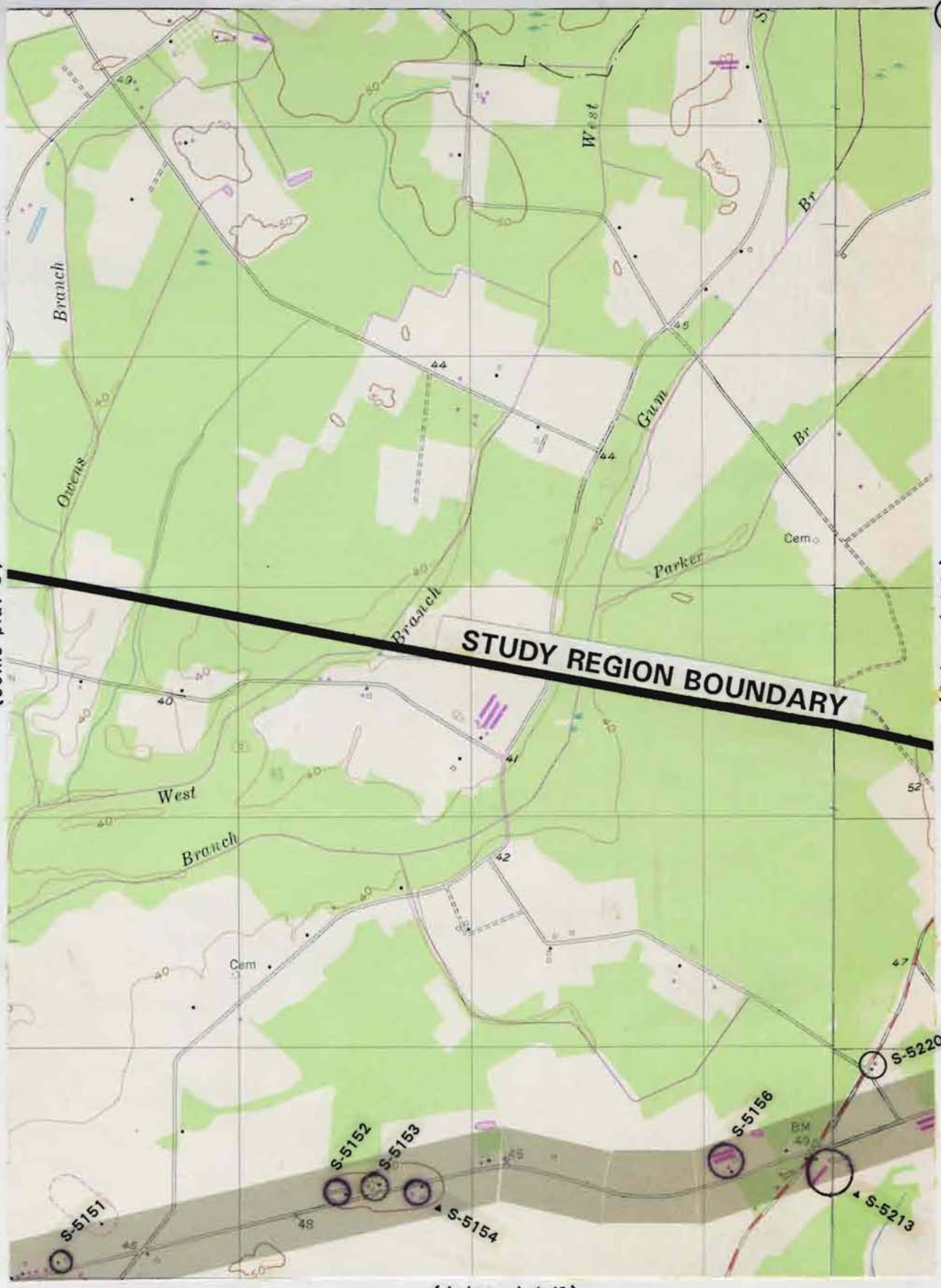

(Joins plat 13)

East-West Corridor Study
Routes 404, 18 & 9
Sussex County, Delaware

0 1 Mile

Prepared by *CHRS, Inc.*

INDEX TO MAP PLATS
SUSSEX COUNTY, DELAWARE

KEY MAP

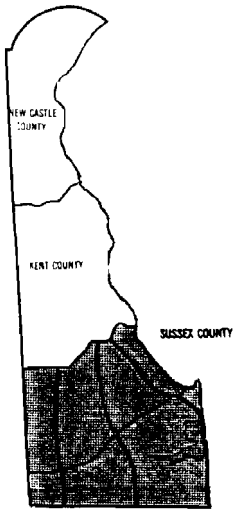

AREA ENLARGED BELOW

0 5 10 Miles

SOURCE:
USGS GEORGETOWN, DEL. QUAD-1954/1983
USGS SEAFORD EAST, DEL. QUAD-1955/1983
USGS SEAFORD WEST, DEL.-MD. QUAD-1955/1985
USGS HICKMAN, DEL.-MD. QUAD-1955/1983
USGS GREENWOOD, DEL. QUAD-1955/1981
USGS ELLENDALE, DEL. QUAD-1954/1981
USGS MILTON, DEL. QUAD-1955/1981
USGS LEWES, DEL. QUAD-1984
USGS FAIRMOUNT, DEL. QUAD-1984

KEY

S-9999	CRS Number
▲	3-Bay I-House
φ	4-Bay I-House
◆	5-Bay I-House
☼	Classical Box
◙	Commercial/Roadside

STUDY REGION BOUNDARY

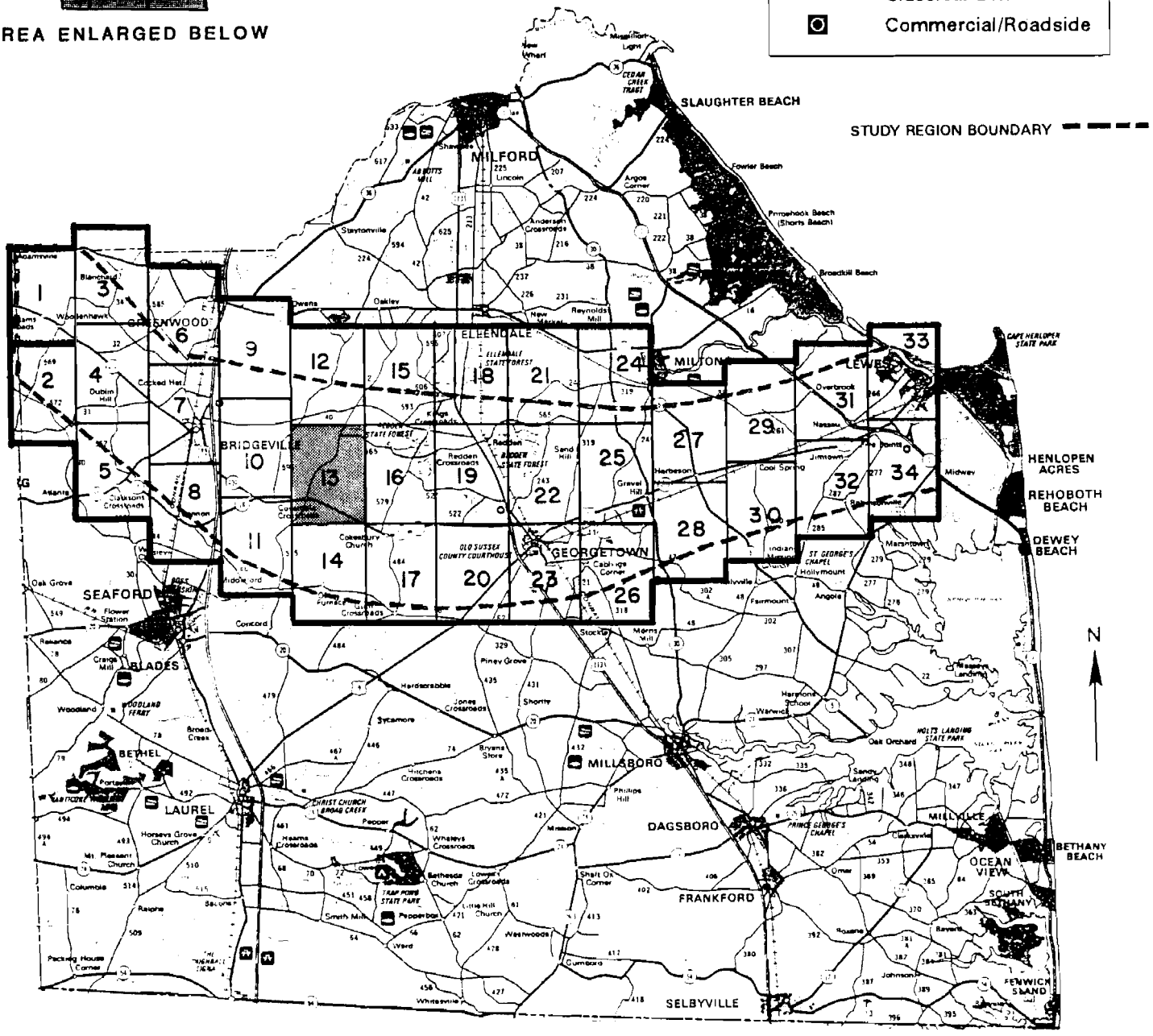

(Joins plat 12)

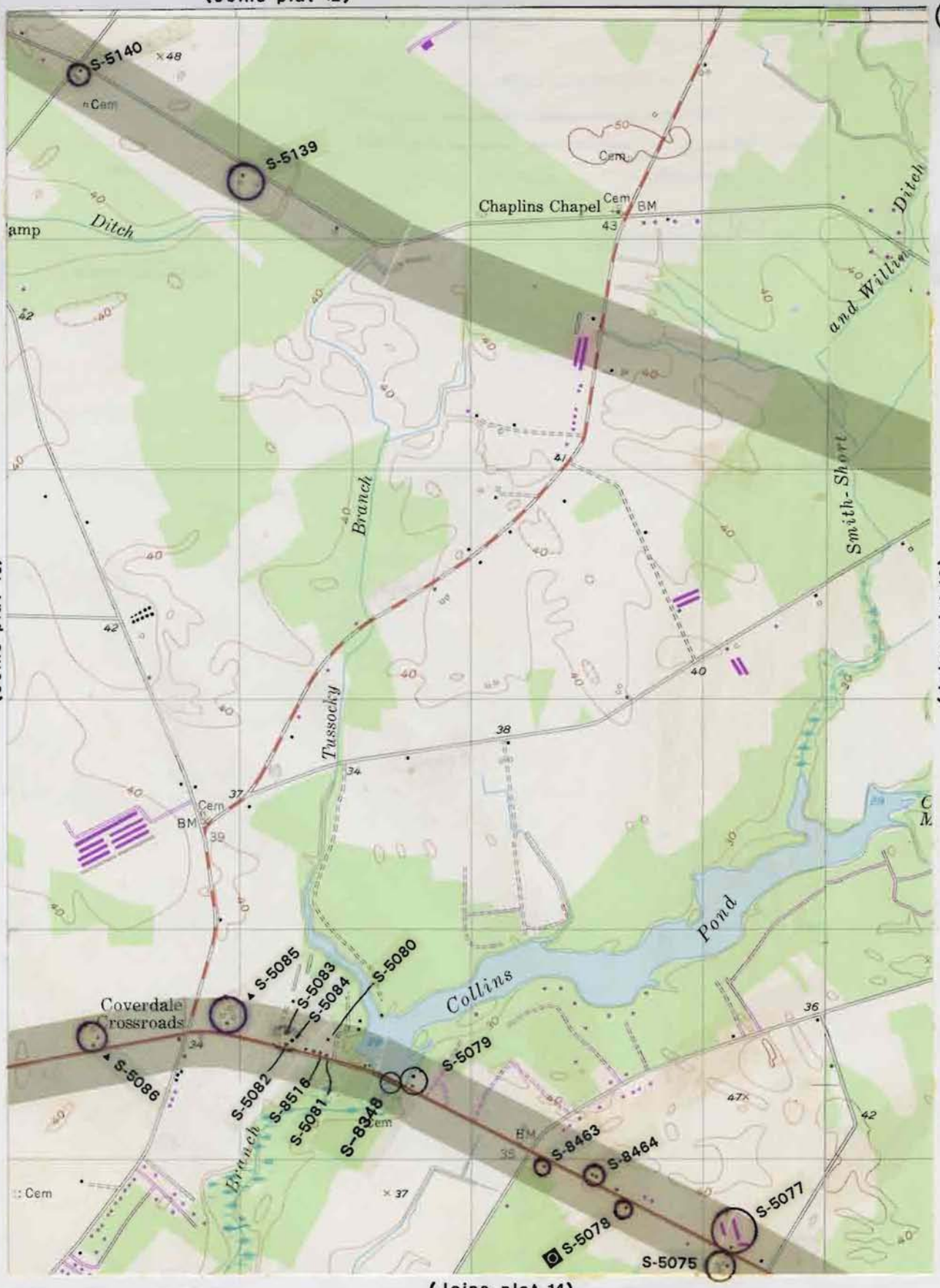

(Joins plat 10)

(Joins plat 16)

(Joins plat 14)

East-West Corridor Study
Routes 404, 18 & 9
Sussex County, Delaware

0 1 Mile

Prepared by *CHRS, Inc.*

INDEX TO MAP PLATS
SUSSEX COUNTY, DELAWARE

KEY MAP

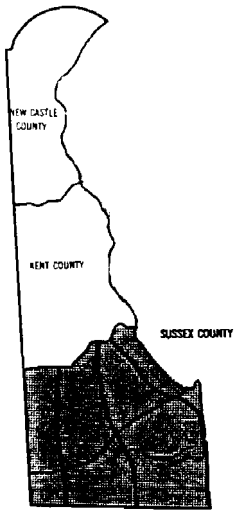

AREA ENLARGED BELOW

0 5 10 Miles

SOURCE:
USGS GEORGETOWN, DEL. QUAD-1954/1983
USGS SEAFORD EAST, DEL. QUAD-1955/1983
USGS SEAFORD WEST, DEL.-MD. QUAD-1955/1985
USGS HICKMAN, DEL.-MD. QUAD-1955/1983
USGS GREENWOOD, DEL. QUAD-1955/1981
USGS ELLENDALE, DEL. QUAD-1954/1981
USGS MILTON, DEL. QUAD-1955/1981
USGS LEWES, DEL. QUAD-1984
USGS FAIRMOUNT, DEL. QUAD-1984

KEY

S-9999	CRS Number
▲	3-Bay I-House
φ	4-Bay I-House
◆	5-Bay I-House
☼	Classical Box
◙	Commercial/Roadside

STUDY REGION BOUNDARY

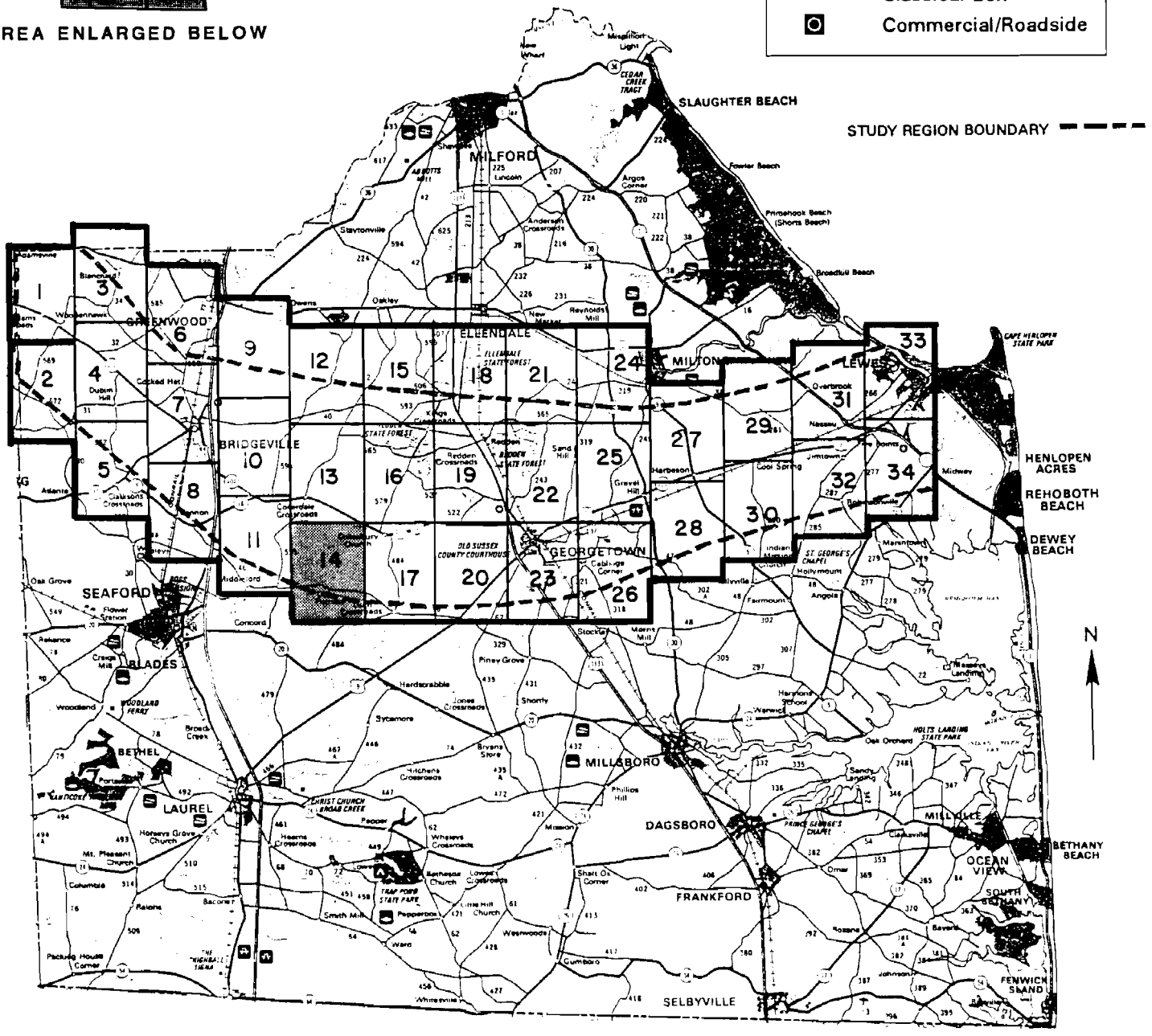

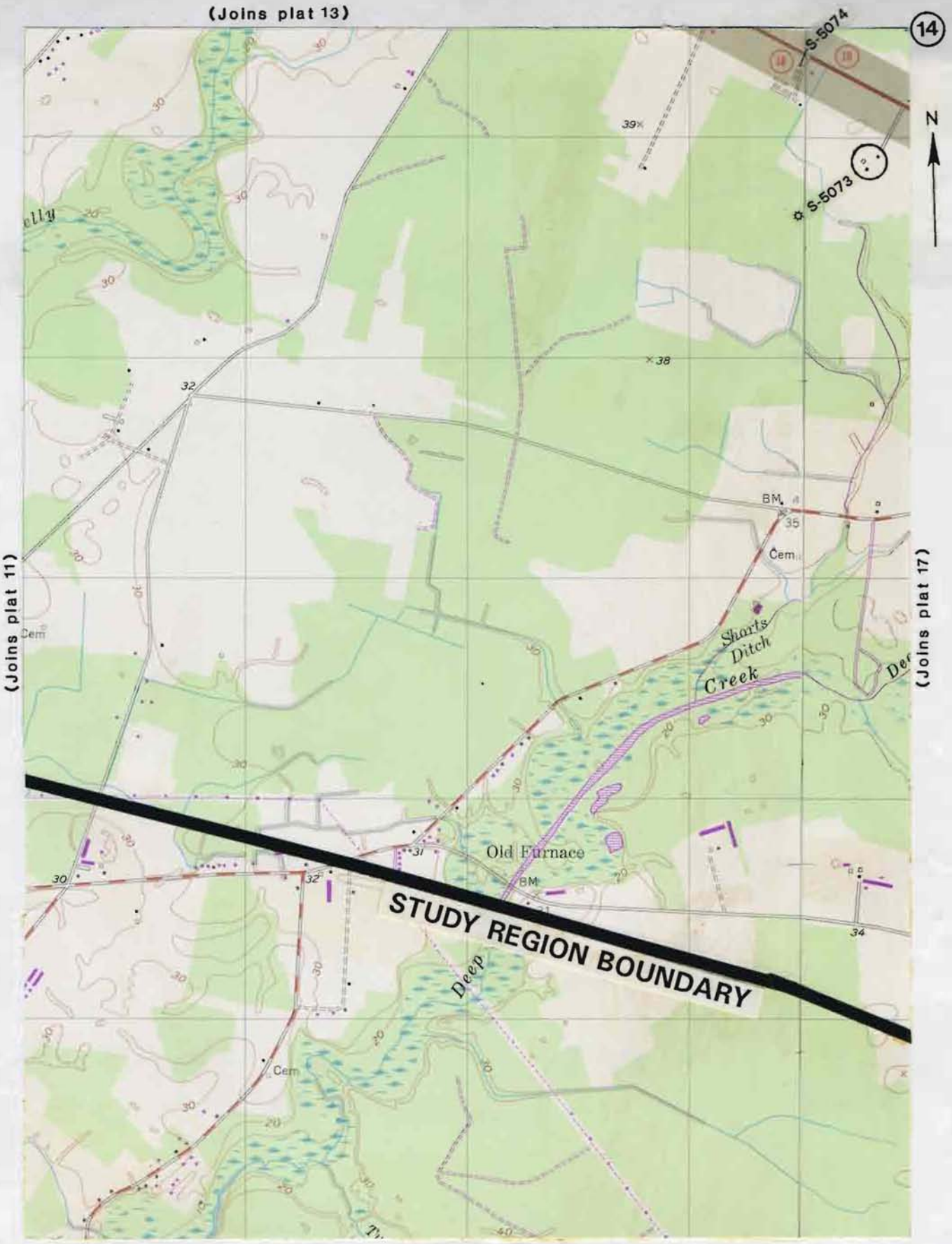

East-West Corridor Study
Routes 404, 18 & 9
Sussex County, Delaware

0 1 Mile

Prepared by *CHRS, Inc.*

INDEX TO MAP PLATS
SUSSEX COUNTY, DELAWARE

KEY MAP

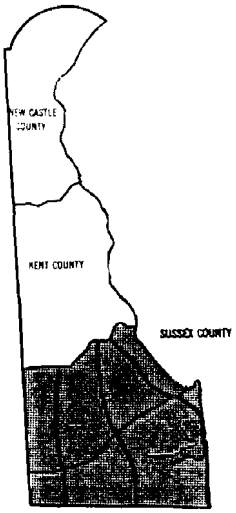

AREA ENLARGED BELOW

0 5 10 Miles

SOURCE:
USGS GEORGETOWN, DEL. QUAD-1954/1983
USGS SEAFORD EAST, DEL. QUAD-1955/1983
USGS SEAFORD WEST, DEL.-MD. QUAD-1955/1985
USGS HICKMAN, DEL.-MD. QUAD-1955/1983
USGS GREENWOOD, DEL. QUAD-1955/1981
USGS ELLENDALE, DEL. QUAD-1954/1981
USGS MILTON, DEL. QUAD-1955/1981
USGS LEWES, DEL. QUAD-1984
USGS FAIRMOUNT, DEL. QUAD-1984

KEY

S-9999	CRS Number
▲	3-Bay I-House
φ	4-Bay I-House
♦	5-Bay I-House
☼	Classical Box
◘	Commercial/Roadside

STUDY REGION BOUNDARY

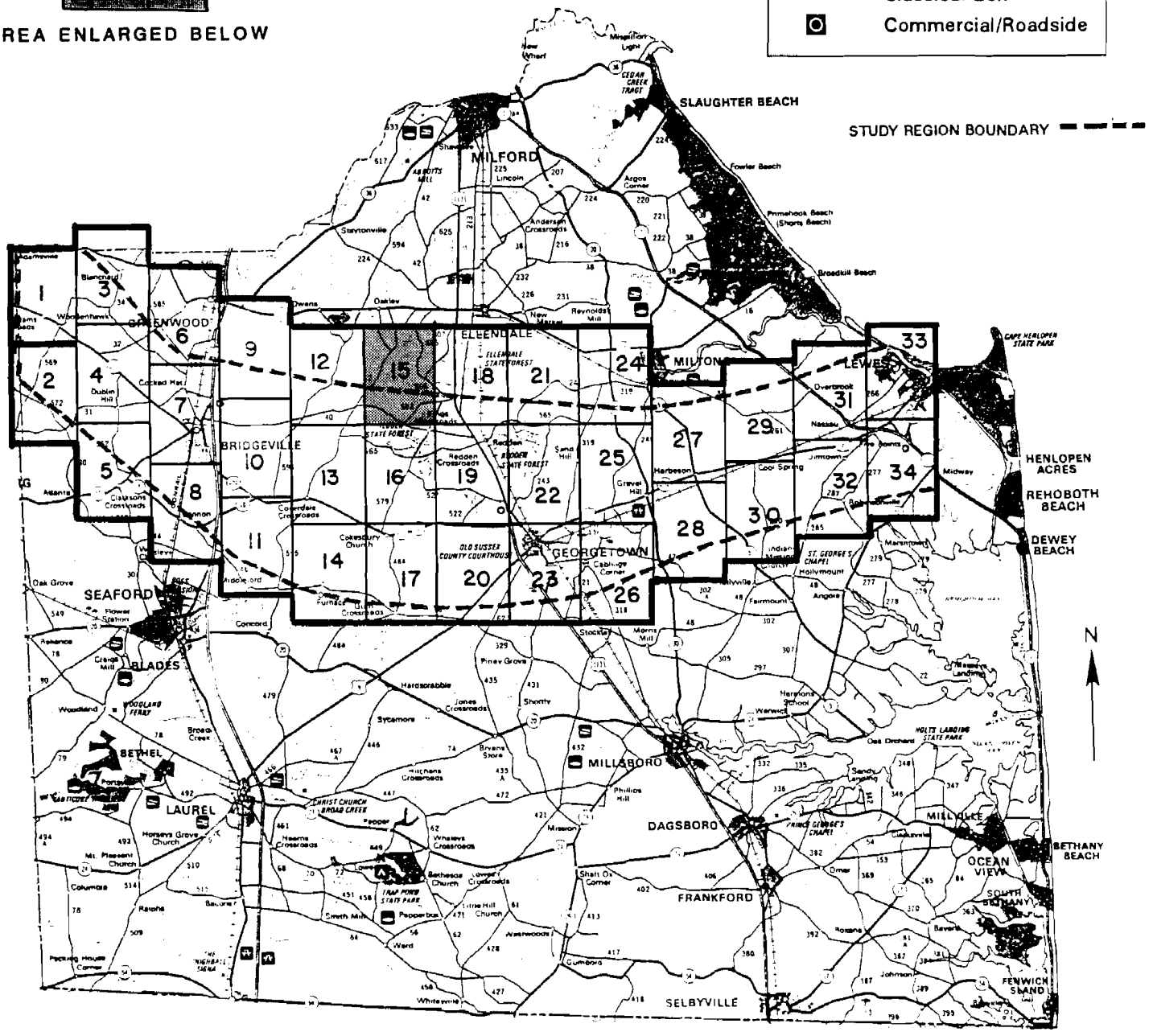

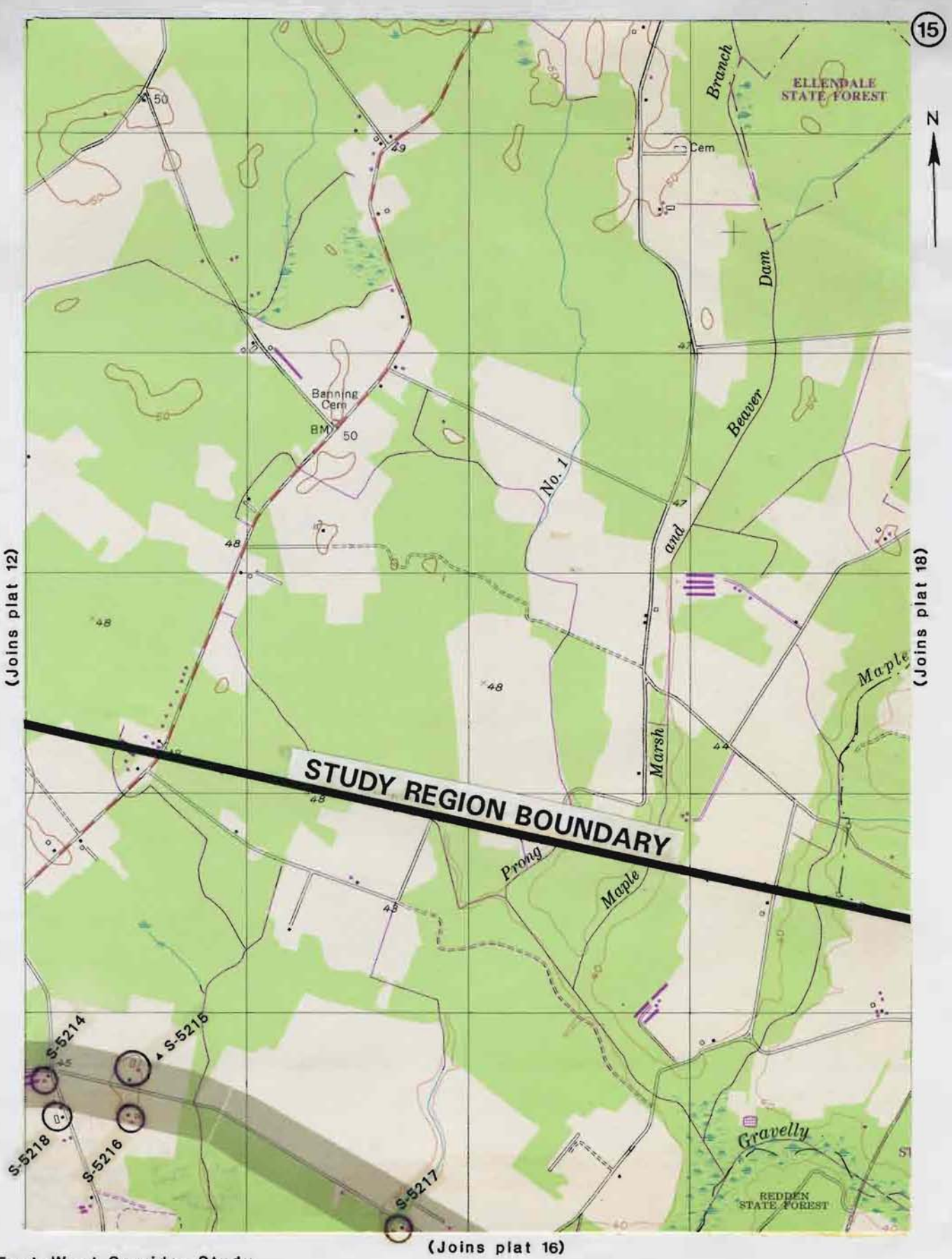

East-West Corridor Study
Routes 404, 18 & 9
Sussex County, Delaware

0 1 Mile

Prepared by *CHRS, Inc.*

INDEX TO MAP PLATS
SUSSEX COUNTY, DELAWARE

KEY MAP

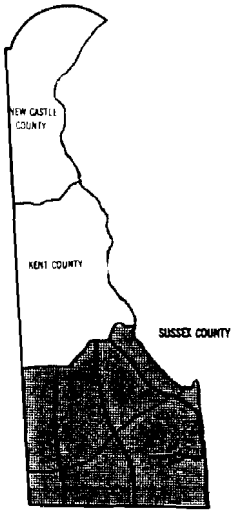

AREA ENLARGED BELOW

0 5 10 Miles

SOURCE:
USGS GEORGETOWN, DEL. QUAD-1954/1983
USGS SEAFORD EAST, DEL. QUAD-1955/1983
USGS SEAFORD WEST, DEL.-MD. QUAD-1955/1985
USGS HICKMAN, DEL.-MD. QUAD-1955/1983
USGS GREENWOOD, DEL. QUAD-1955/1981
USGS ELLENDALE, DEL. QUAD-1954/1981
USGS MILTON, DEL. QUAD-1955/1981
USGS LEWES, DEL. QUAD-1984
USGS FAIRMOUNT, DEL. QUAD-1984

KEY

S-9999	CRS Number
▲	3-Bay I-House
φ	4-Bay I-House
◆	5-Bay I-House
☼	Classical Box
◙	Commercial/Roadside

STUDY REGION BOUNDARY

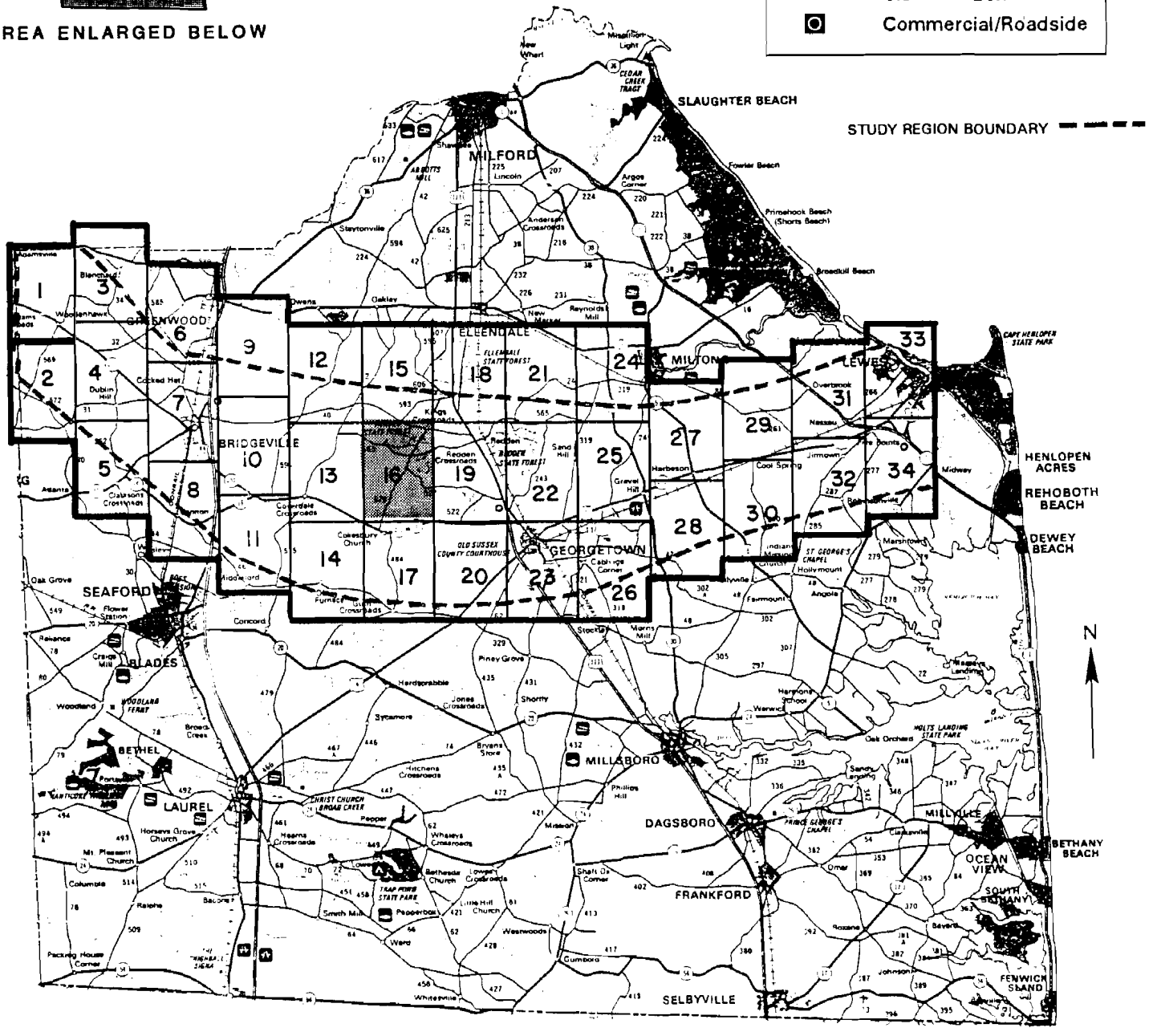

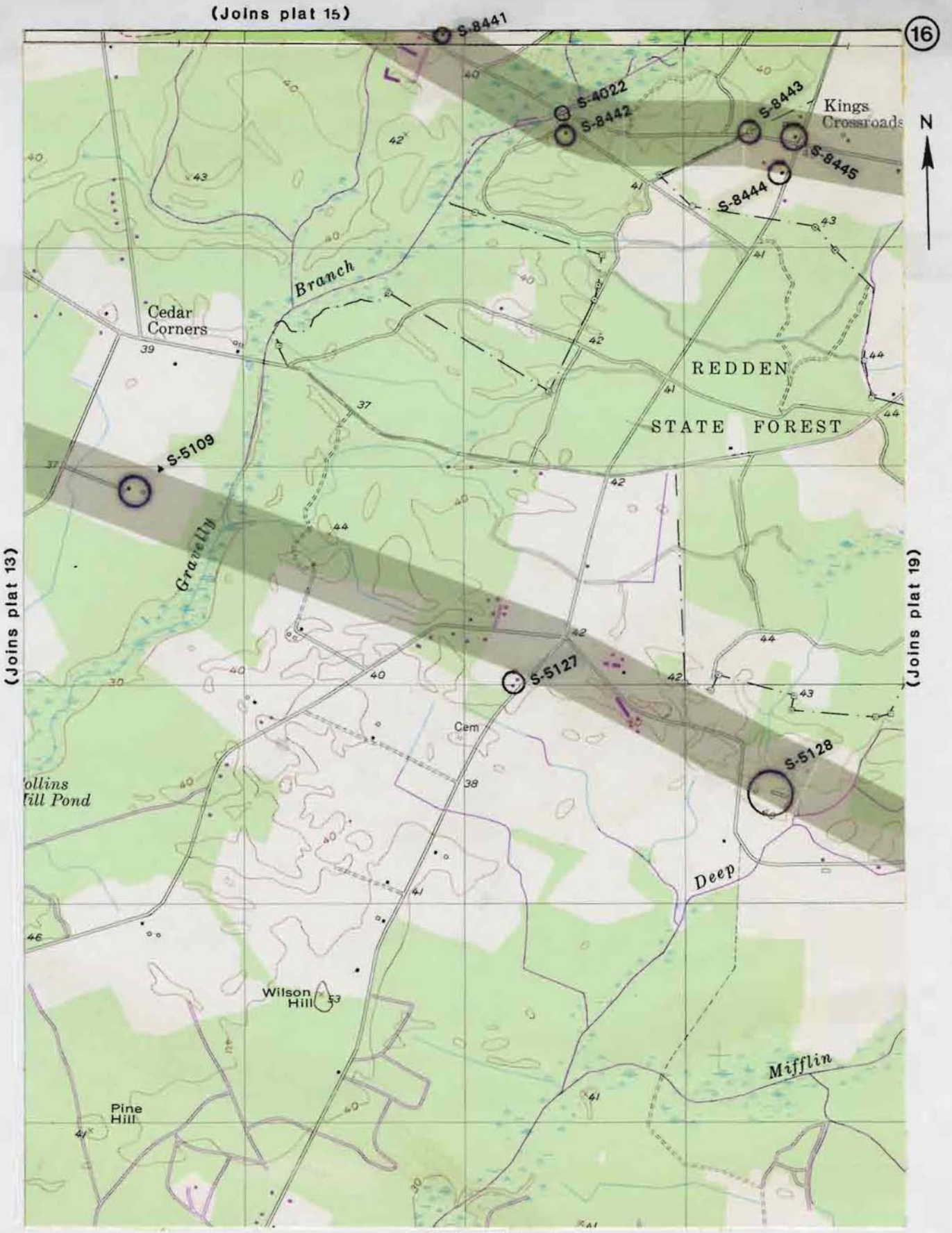

East-West Corridor Study
Routes 404, 18 & 9
Sussex County, Delaware

0 1 Mile

Prepared by ***CHRS, Inc.***

INDEX TO MAP PLATS
SUSSEX COUNTY, DELAWARE

KEY MAP

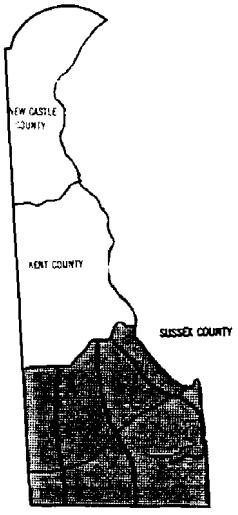

AREA ENLARGED BELOW

0 5 10 Miles

SOURCE:
USGS GEORGETOWN, DEL. QUAD-1954/1983
USGS SEAFORD EAST, DEL. QUAD-1955/1983
USGS SEAFORD WEST, DEL.-MD. QUAD-1955/1985
USGS HICKMAN, DEL.-MD. QUAD-1955/1983
USGS GREENWOOD, DEL. QUAD-1955/1981
USGS ELLENDALE, DEL. QUAD-1954/1981
USGS MILTON, DEL. QUAD-1955/1981
USGS LEWES, DEL. QUAD-1984
USGS FAIRMOUNT, DEL. QUAD-1984

KEY

S-9999	CRS Number
▲	3-Bay I-House
φ	4-Bay I-House
♦	5-Bay I-House
☼	Classical Box
◙	Commercial/Roadside

STUDY REGION BOUNDARY

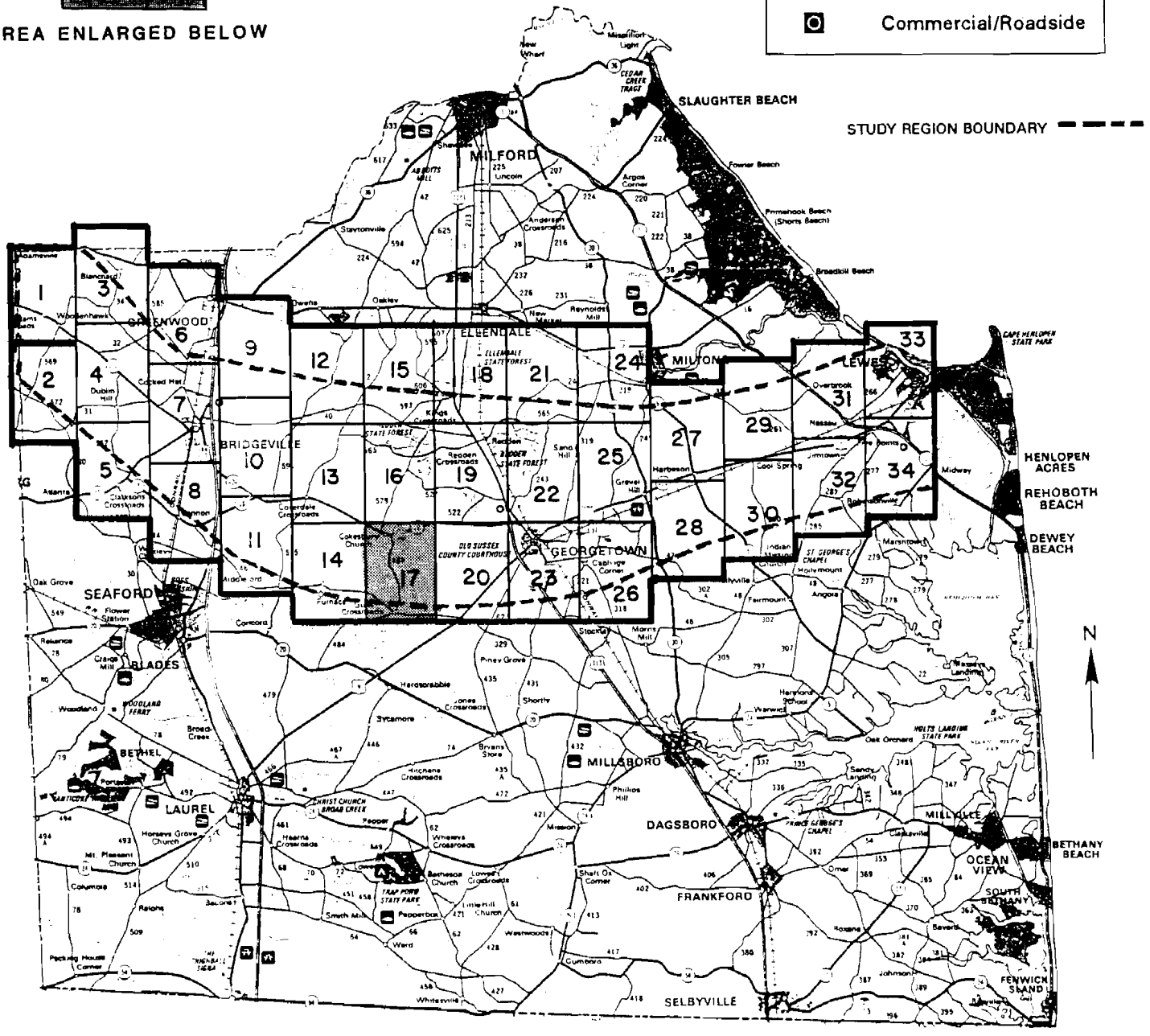

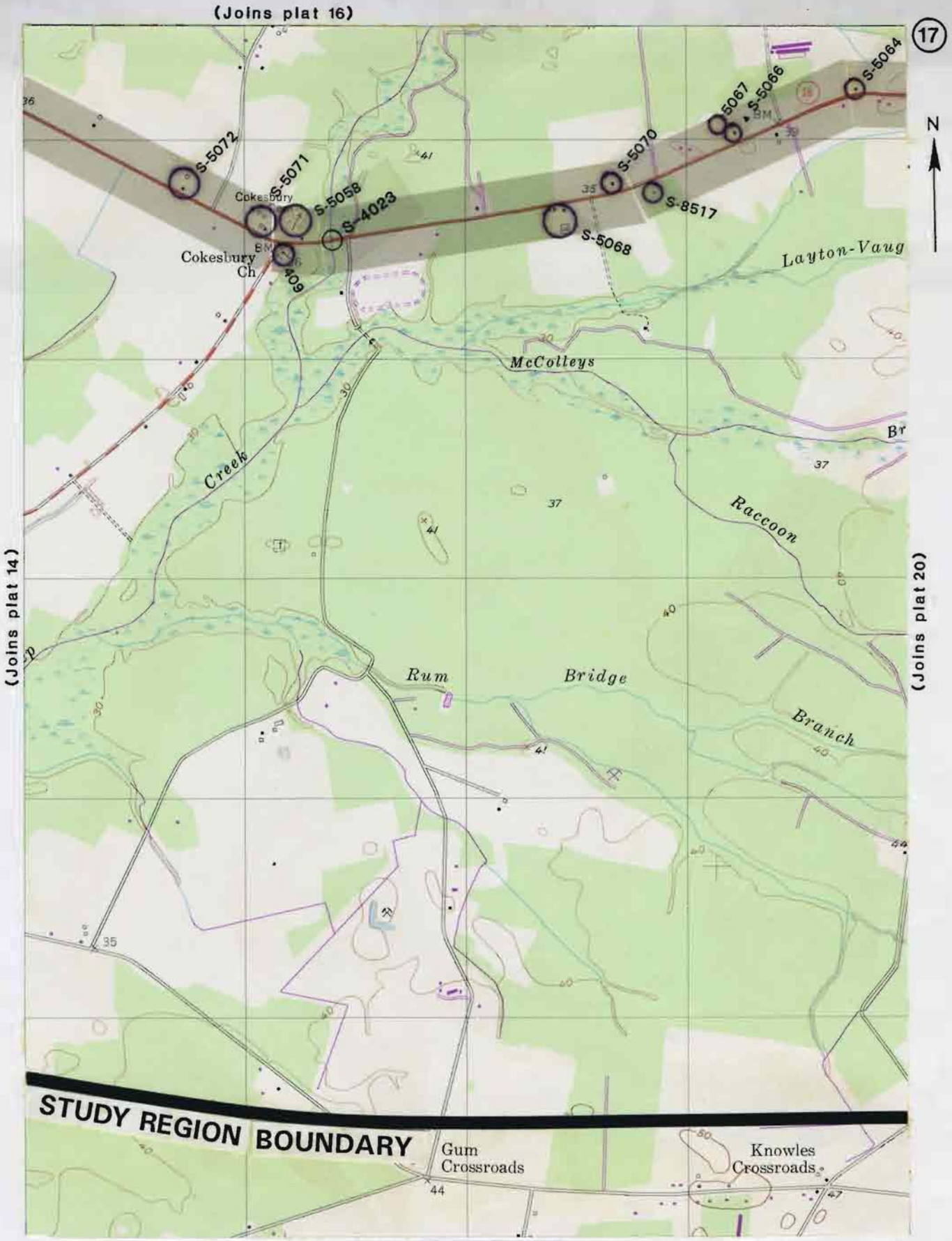

East-West Corridor Study
Routes 404, 18 & 9
Sussex County, Delaware

0 1 Mile

Prepared by *CHRS, Inc.*

INDEX TO MAP PLATS
SUSSEX COUNTY, DELAWARE

KEY MAP

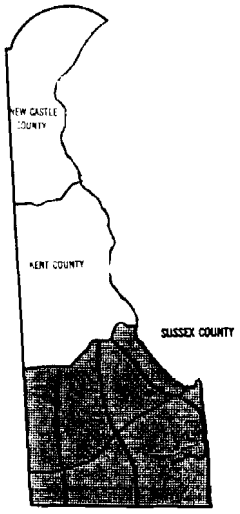

AREA ENLARGED BELOW

0 5 10 Miles

SOURCE:
USGS GEORGETOWN, DEL. QUAD-1954/1983
USGS SEAFORD EAST, DEL. QUAD-1955/1983
USGS SEAFORD WEST, DEL.-MD. QUAD-1955/1985
USGS HICKMAN, DEL.-MD. QUAD-1955/1983
USGS GREENWOOD, DEL. QUAD-1955/1981
USGS ELLENDALE, DEL. QUAD-1954/1981
USGS MILTON, DEL. QUAD-1955/1981
USGS LEWES, DEL. QUAD-1984
USGS FAIRMOUNT, DEL. QUAD-1984

KEY

S-9999	CRS Number
▲	3-Bay I-House
φ	4-Bay I-House
◆	5-Bay I-House
☼	Classical Box
◙	Commercial/Roadside

STUDY REGION BOUNDARY

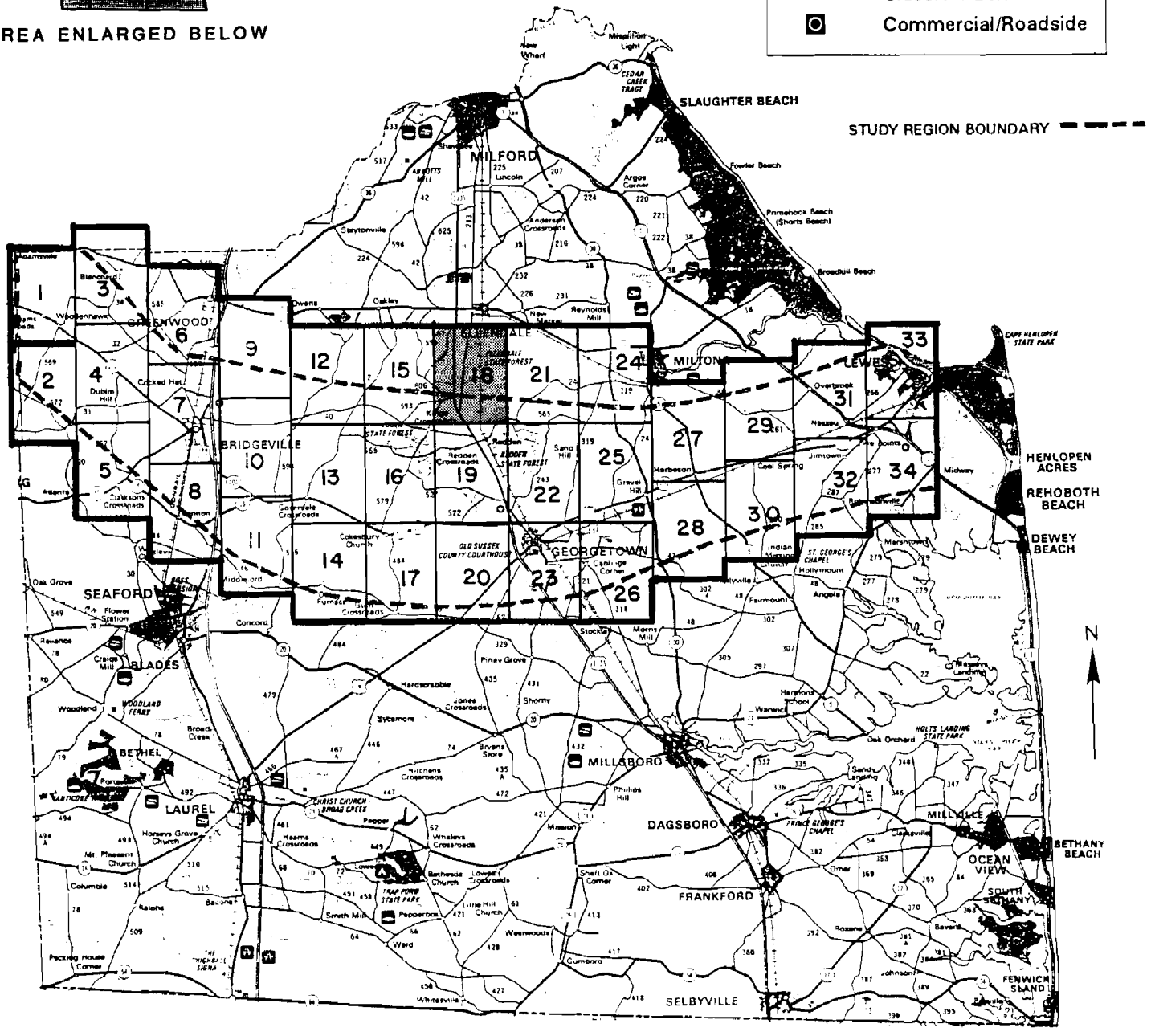

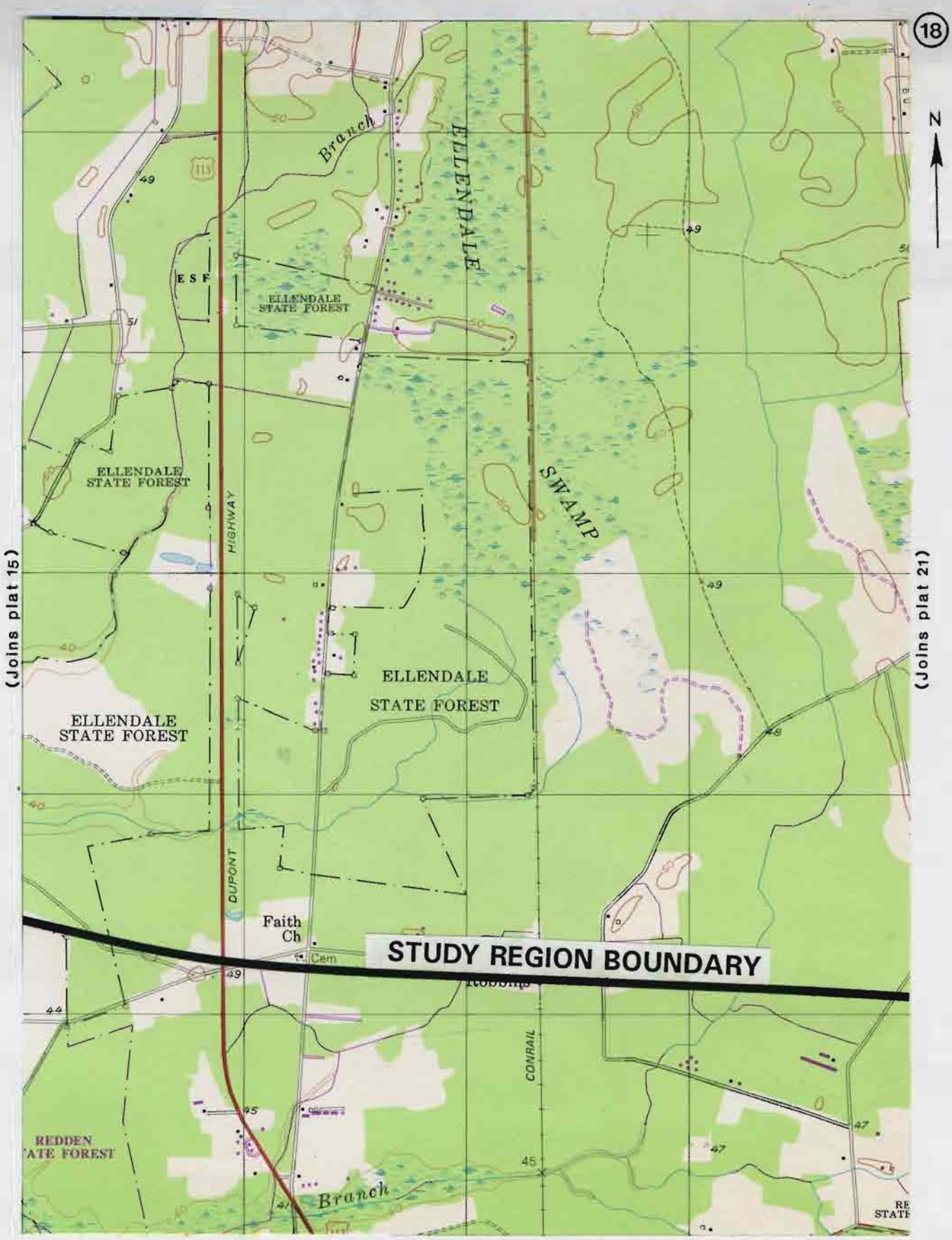

East-West Corridor Study
Routes 404, 18 & 9
Sussex County, Delaware

0 1 Mile

Prepared by *CHRS, Inc.*

INDEX TO MAP PLATS
SUSSEX COUNTY, DELAWARE

KEY MAP

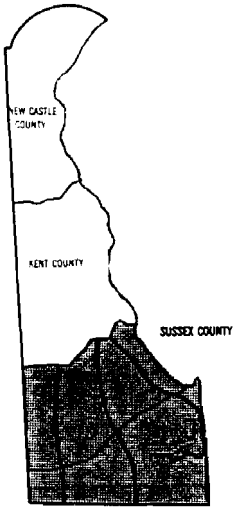

AREA ENLARGED BELOW

0 5 10 Miles

SOURCE:
USGS GEORGETOWN, DEL. QUAD-1954/1983
USGS SEAFORD EAST, DEL. QUAD-1955/1983
USGS SEAFORD WEST, DEL.-MD. QUAD-1955/1985
USGS HICKMAN, DEL.-MD. QUAD-1955/1983
USGS GREENWOOD, DEL. QUAD-1955/1981
USGS ELLENDALE, DEL. QUAD-1954/1981
USGS MILTON, DEL. QUAD-1955/1981
USGS LEWES, DEL. QUAD-1984
USGS FAIRMOUNT, DEL. QUAD-1984

KEY

S-9999	CRS Number
▲	3-Bay I-House
ϕ	4-Bay I-House
◆	5-Bay I-House
☼	Classical Box
◙	Commercial/Roadside

STUDY REGION BOUNDARY

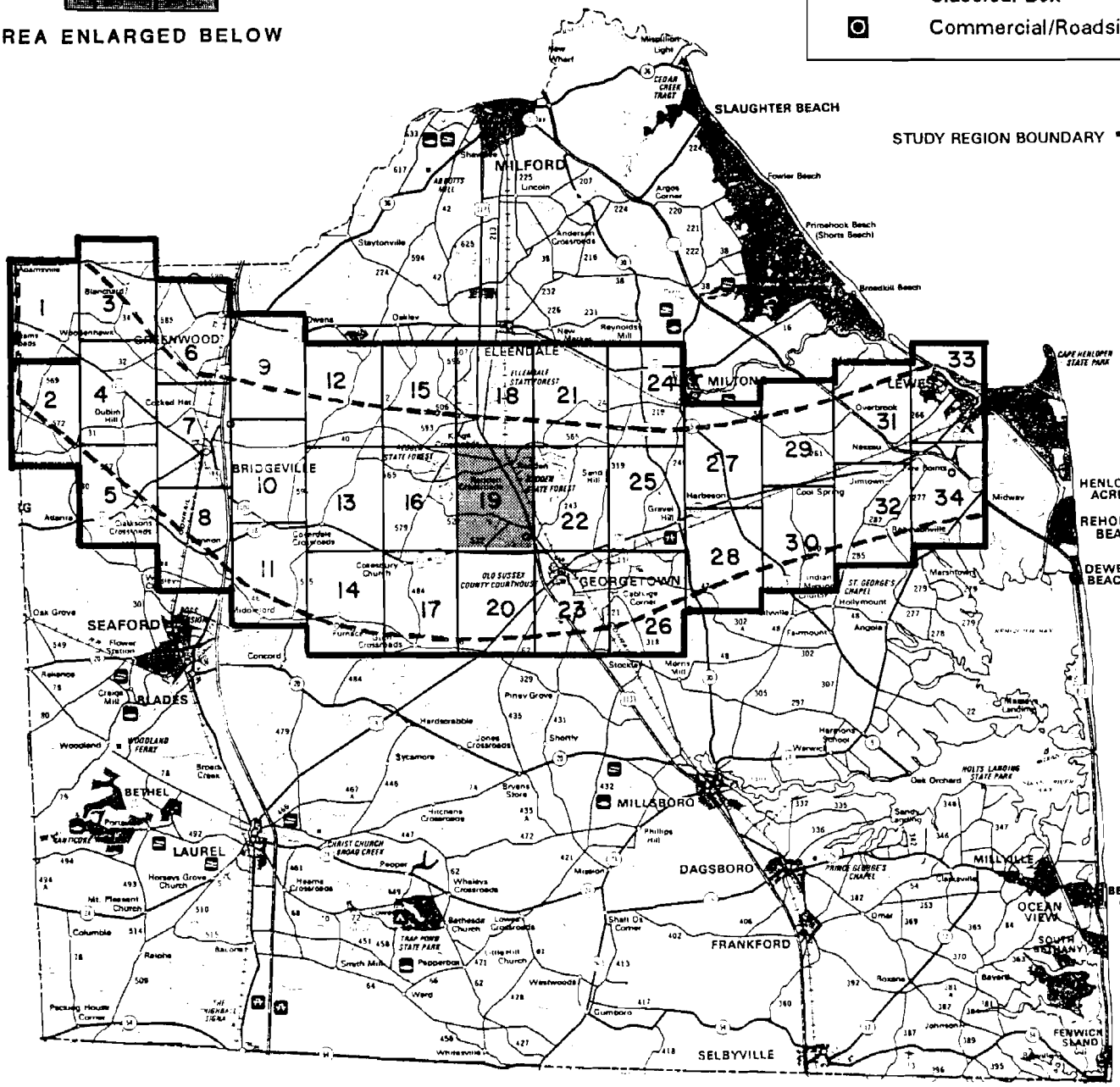

(Joins plat 18)

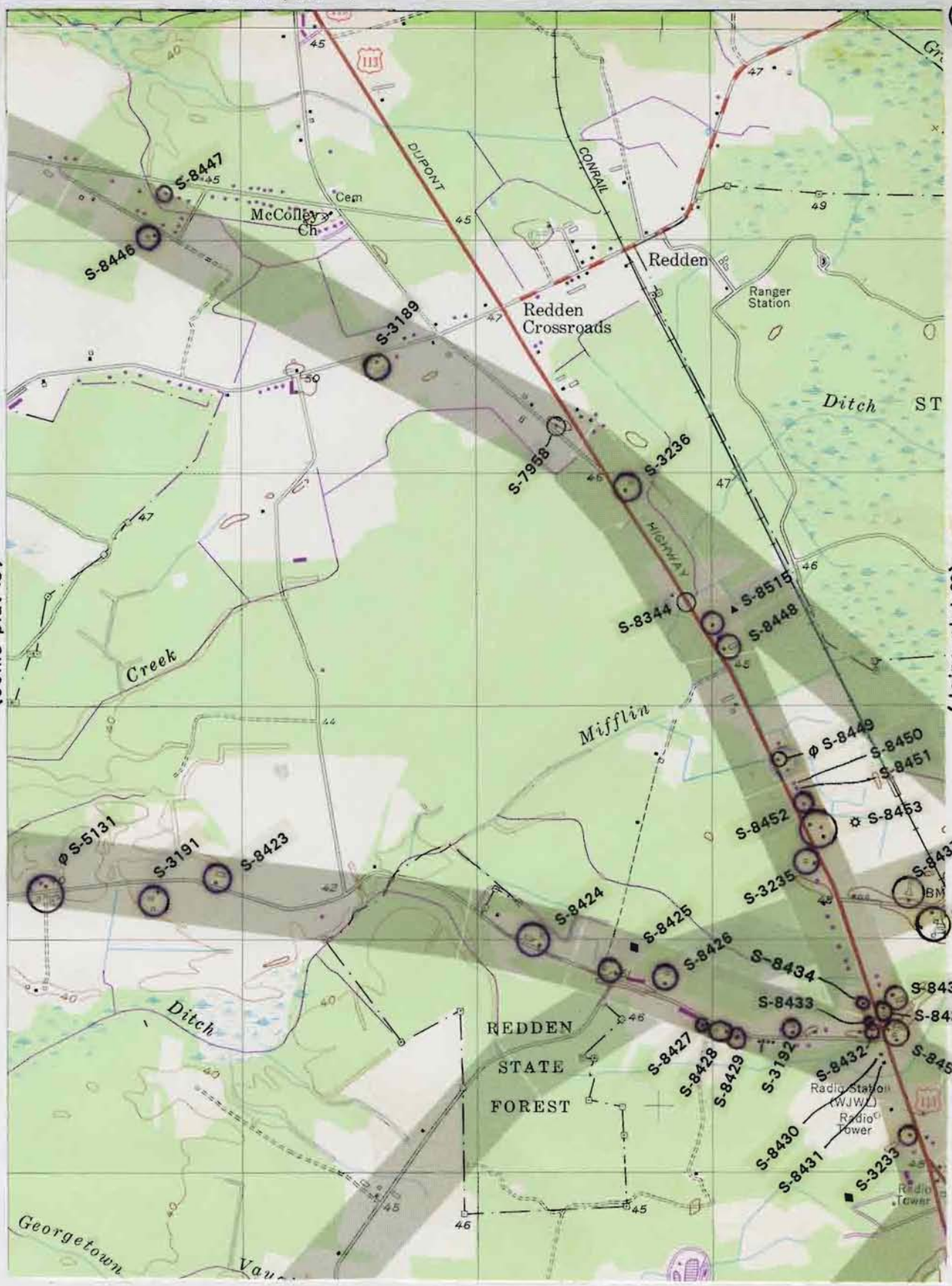

(Joins plat 16)

(Joins plat 22)

(Joins plat 20)

East-West Corridor Study
Routes 404, 18 & 9
Sussex County, Delaware

0 1 Mile

Prepared by *CHRS, Inc.*

INDEX TO MAP PLATS
SUSSEX COUNTY, DELAWARE

KEY MAP

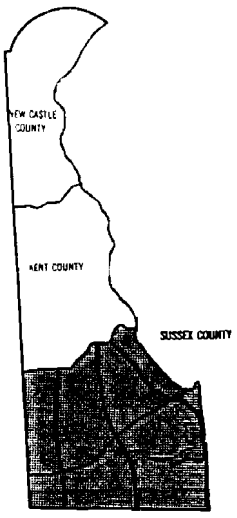

AREA ENLARGED BELOW

0 5 10 Miles

SOURCE:
USGS GEORGETOWN, DEL. QUAD-1954/1983
USGS SEAFORD EAST, DEL. QUAD-1955/1983
USGS SEAFORD WEST, DEL.-MD. QUAD-1955/1985
USGS HICKMAN, DEL.-MD. QUAD-1955/1983
USGS GREENWOOD, DEL. QUAD-1955/1981
USGS ELLENDALE, DEL. QUAD-1954/1981
USGS MILTON, DEL. QUAD-1955/1981
USGS LEWES, DEL. QUAD-1984
USGS FAIRMOUNT, DEL. QUAD-1984

KEY

S-9999	CRS Number
▲	3-Bay I-House
φ	4-Bay I-House
◆	5-Bay I-House
☼	Classical Box
◙	Commercial/Roadside

STUDY REGION BOUNDARY

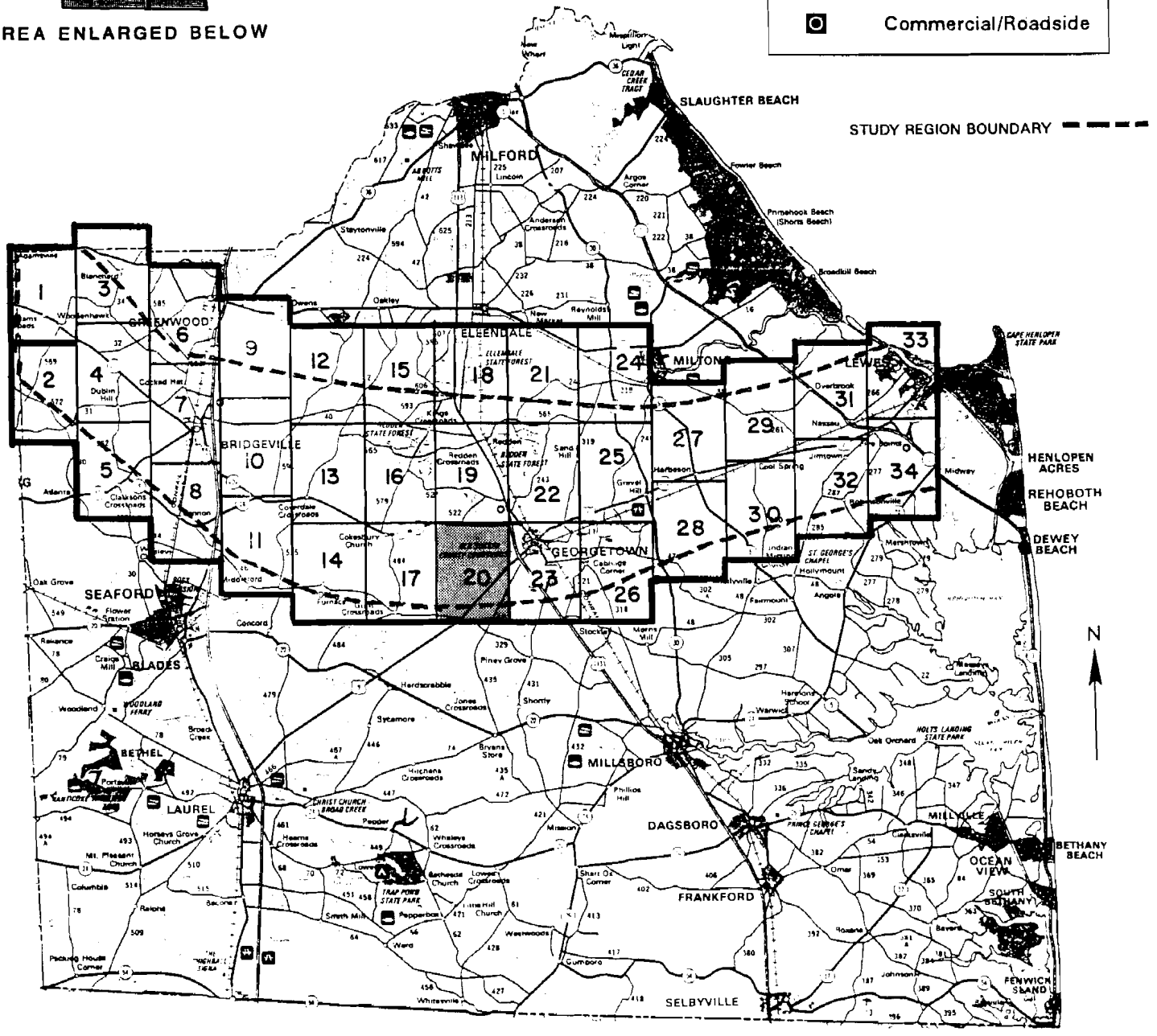

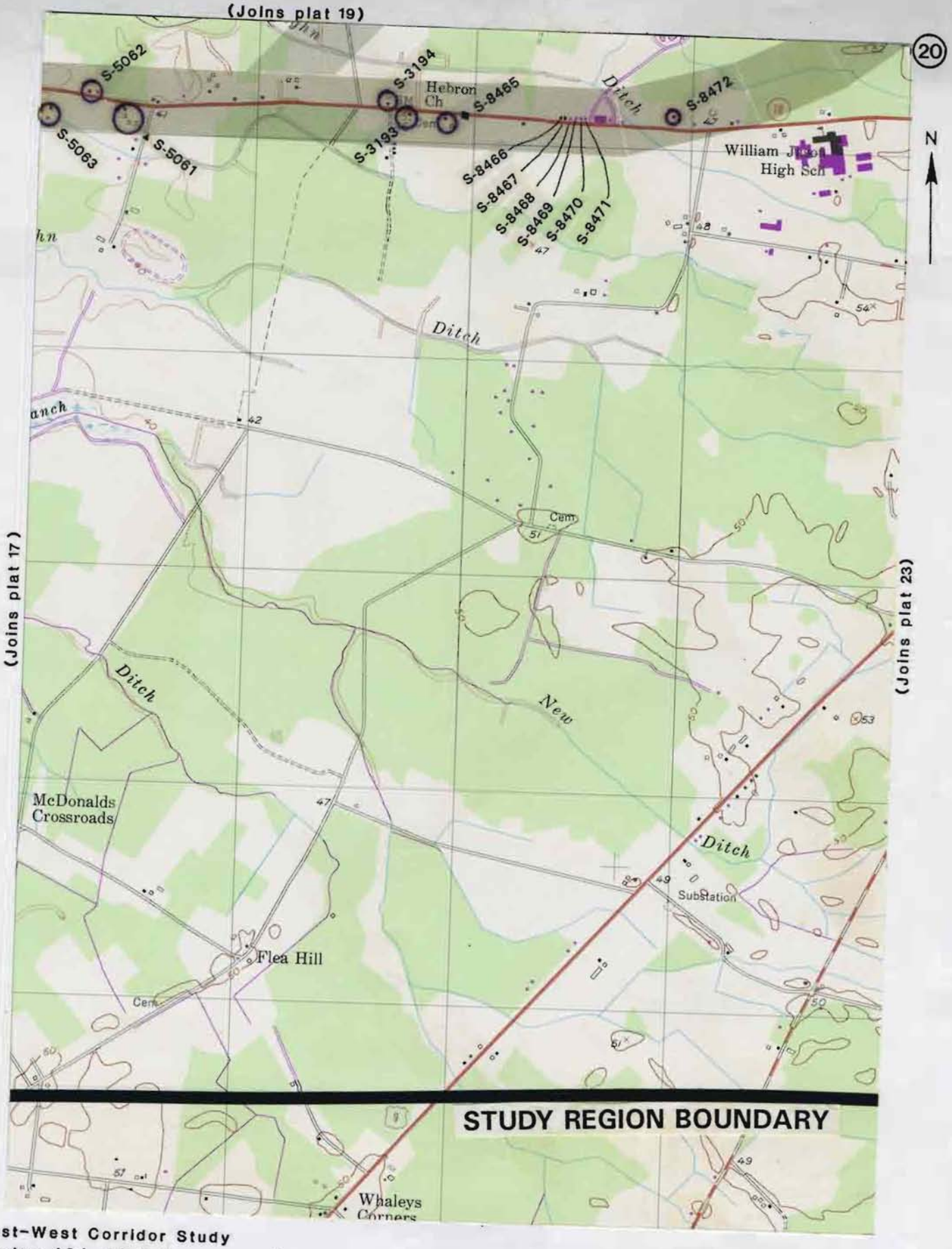

East-West Corridor Study
Routes 404, 18 & 9
Sussex County, Delaware

0 1 Mile

Prepared by *CHRS, Inc.*

INDEX TO MAP PLATS
SUSSEX COUNTY, DELAWARE

KEY MAP

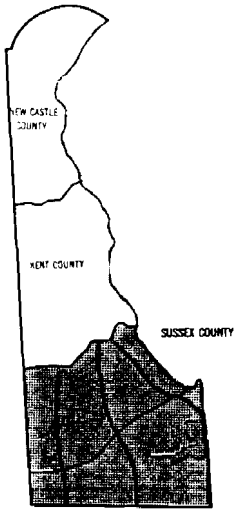

AREA ENLARGED BELOW

0 5 10 Miles

SOURCE:
USGS GEORGETOWN, DEL. QUAD-1954/1983
USGS SEAFORD EAST, DEL. QUAD-1955/1983
USGS SEAFORD WEST, DEL.-MD. QUAD-1955/1985
USGS HICKMAN, DEL.-MD. QUAD-1955/1983
USGS GREENWOOD, DEL. QUAD-1955/1981
USGS ELLENDALE, DEL. QUAD-1954/1981
USGS MILTON, DEL. QUAD-1955/1981
USGS LEWES, DEL. QUAD-1984
USGS FAIRMOUNT, DEL. QUAD-1984

KEY

S-9999	CRS Number
▲	3-Bay I-House
φ	4-Bay I-House
◆	5-Bay I-House
☼	Classical Box
◙	Commercial/Roadside

STUDY REGION BOUNDARY

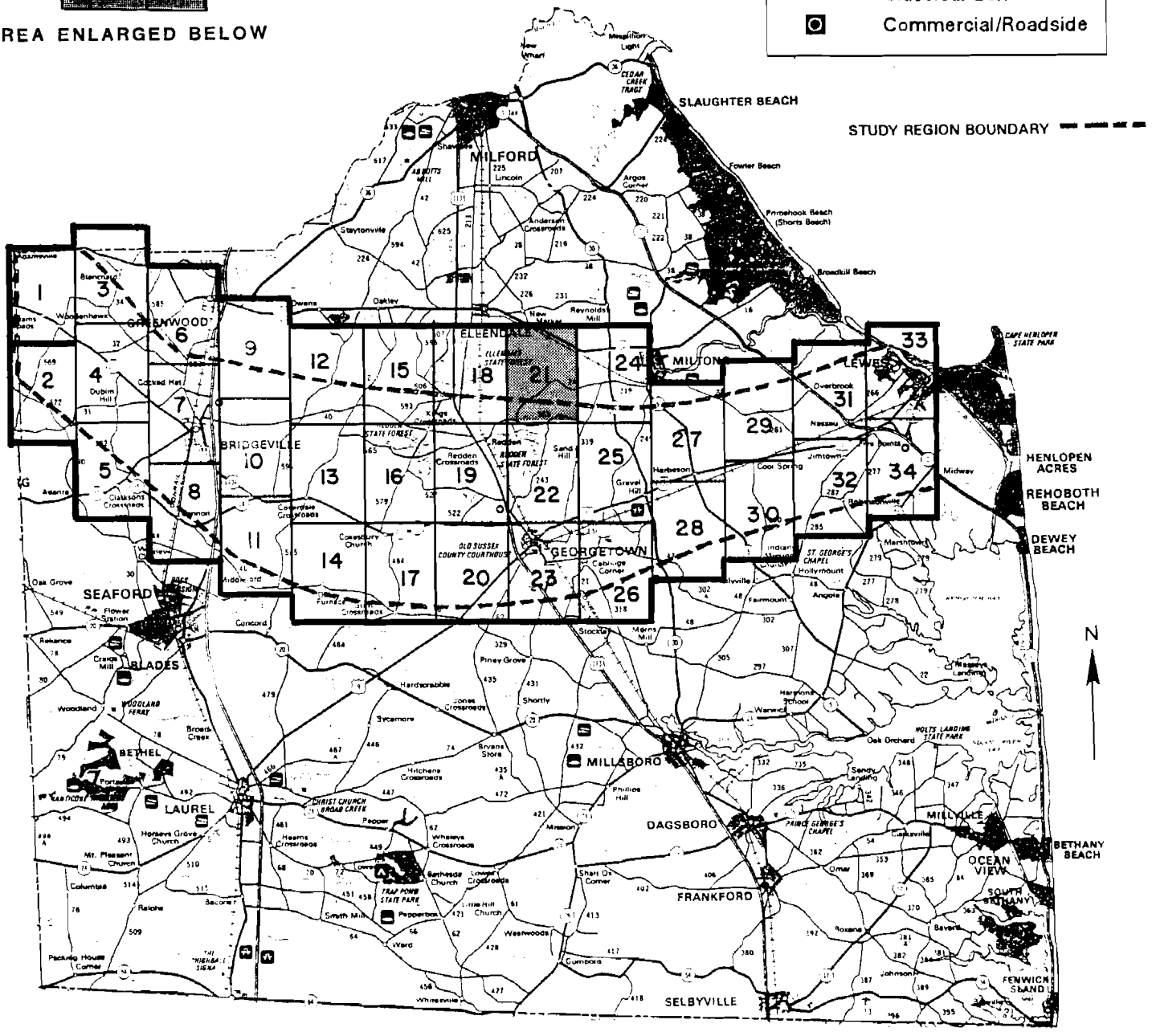

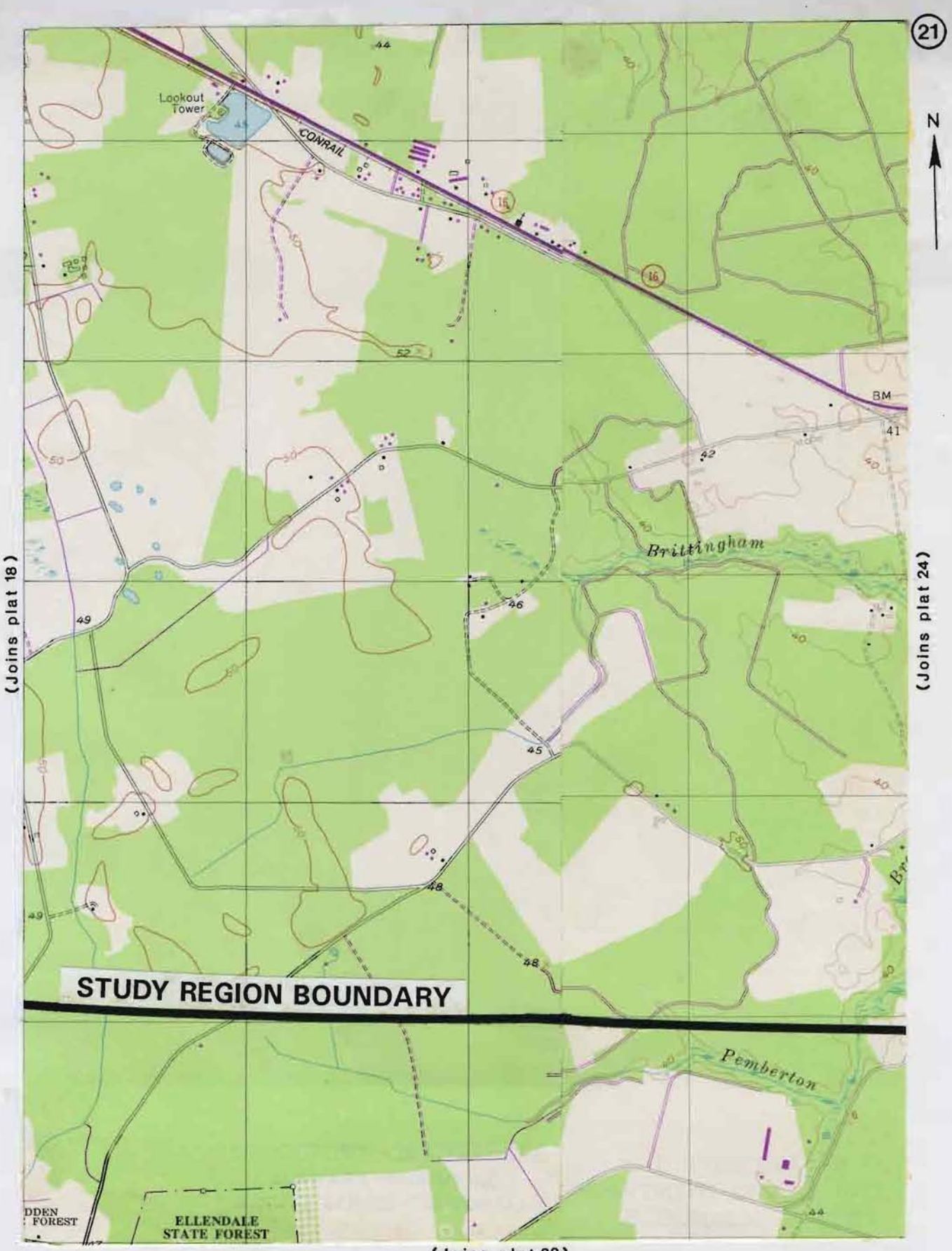

East-West Corridor Study
Routes 404, 18 & 9
Sussex County, Delaware

0 1 Mile

Prepared by *CHRS, Inc.*

INDEX TO MAP PLATS

SUSSEX COUNTY, DELAWARE

KEY MAP

AREA ENLARGED BELOW

0 5 10 Miles

SOURCE:
- USGS GEORGETOWN, DEL. QUAD-1954/1983
- USGS SEAFORD EAST, DEL. QUAD-1955/1983
- USGS SEAFORD WEST, DEL.-MD. QUAD-1955/1985
- USGS HICKMAN, DEL.-MD. QUAD-1955/1983
- USGS GREENWOOD, DEL. QUAD-1955/1981
- USGS ELLENDALE, DEL. QUAD-1954/1981
- USGS MILTON, DEL. QUAD-1955/1981
- USGS LEWES, DEL. QUAD-1984
- USGS FAIRMOUNT, DEL. QUAD-1984

KEY

S-9999	CRS Number
▲	3-Bay I-House
φ	4-Bay I-House
◆	5-Bay I-House
☼	Classical Box
◘	Commercial/Roadside

STUDY REGION BOUNDARY

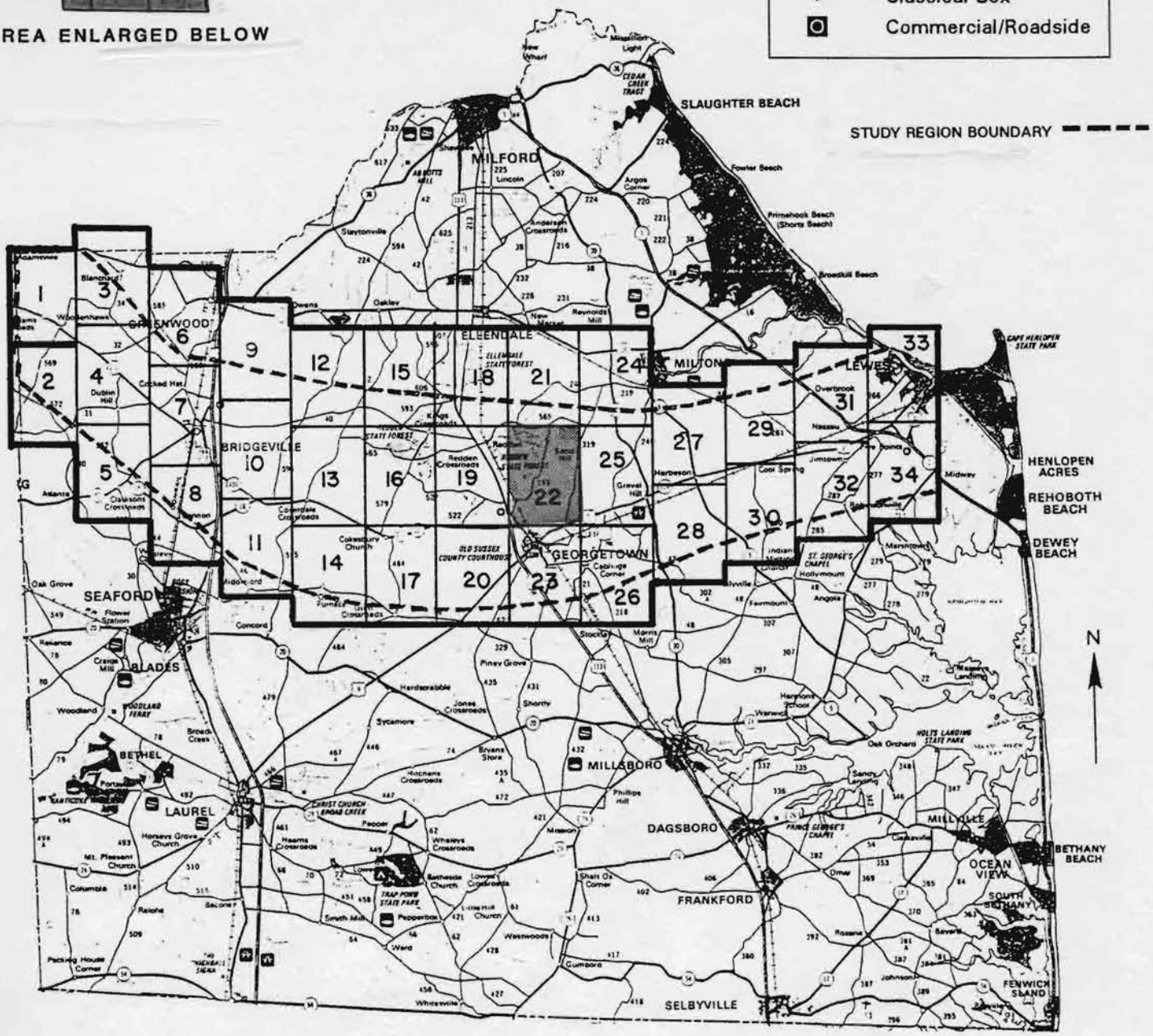

(Joins plat 21)

(Joins plat 19)

(Joins plat 25)

(Joins plat 23)

East-West Corridor Study
Routes 404, 18 & 9
Sussex County, Delaware

0 1 Mile

Prepared by *CHRS, Inc.*

INDEX TO MAP PLATS
SUSSEX COUNTY, DELAWARE

KEY MAP

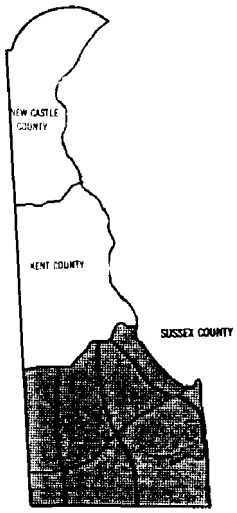

AREA ENLARGED BELOW

0 5 10 Miles

SOURCE:
USGS GEORGETOWN, DEL. QUAD-1954/1983
USGS SEAFORD EAST, DEL. QUAD-1955/1983
USGS SEAFORD WEST, DEL.-MD. QUAD-1955/1985
USGS HICKMAN, DEL.-MD. QUAD-1955/1983
USGS GREENWOOD, DEL. QUAD-1955/1981
USGS ELLENDALE, DEL. QUAD-1954/1981
USGS MILTON, DEL. QUAD-1955/1981
USGS LEWES, DEL. QUAD-1984
USGS FAIRMOUNT, DEL. QUAD-1984

KEY	
S-9999	CRS Number
▲	3-Bay I-House
φ	4-Bay I-House
◆	5-Bay I-House
☼	Classical Box
◘	Commercial/Roadside

STUDY REGION BOUNDARY

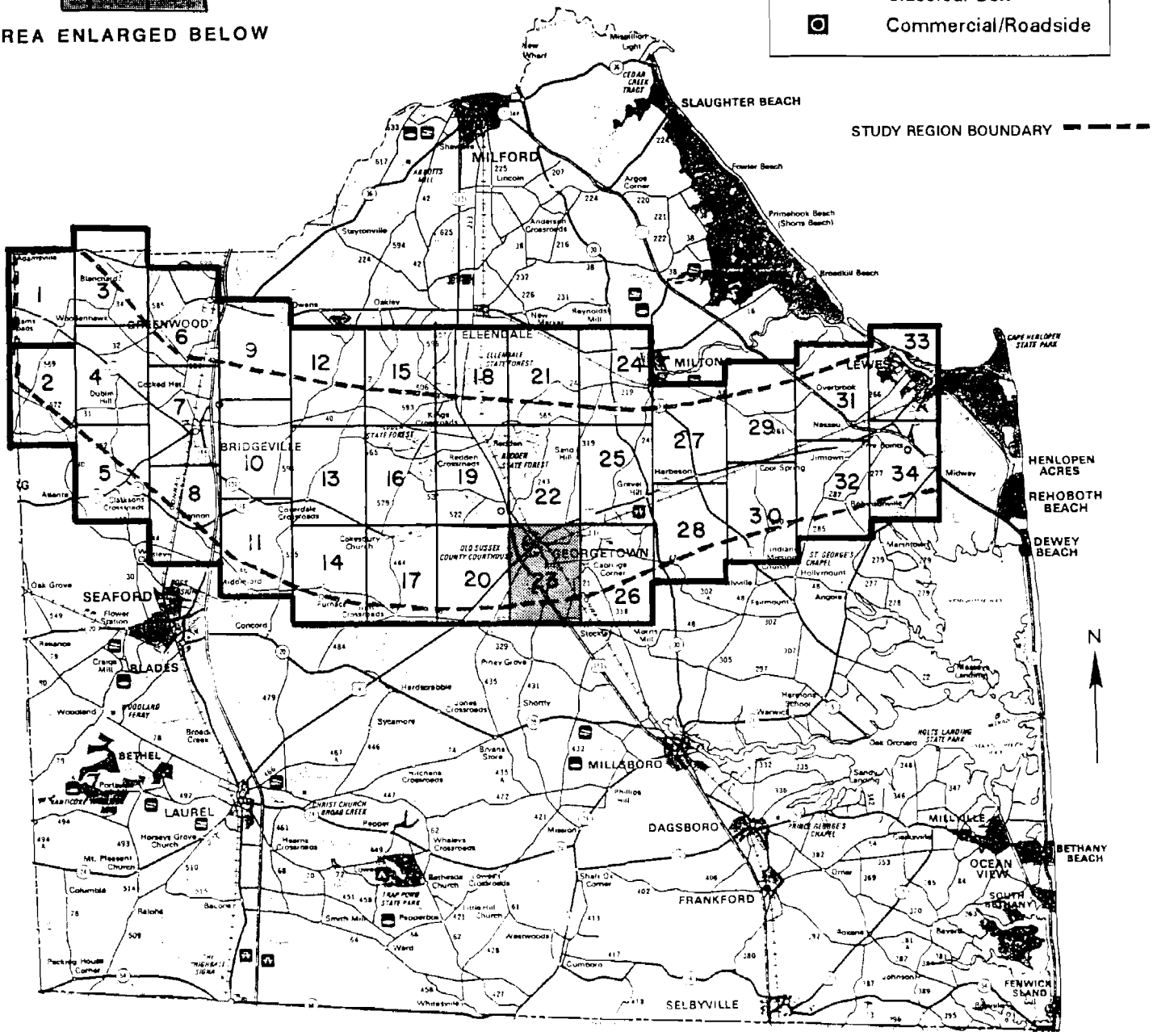

(Joins plat 22)

23

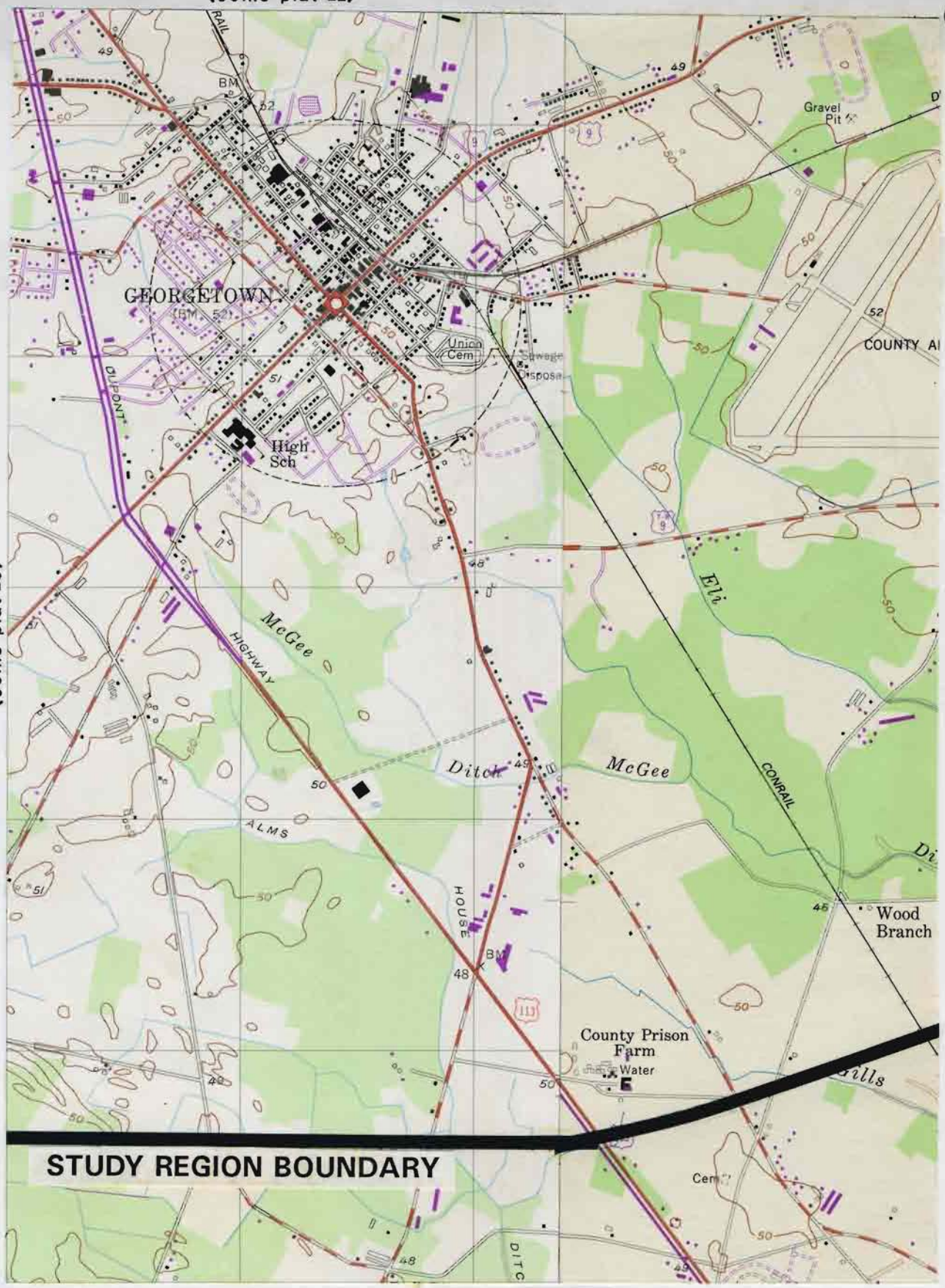

(Joins plat 20)

(Joins plat 26)

East-West Corridor Study
Routes 404, 18 & 9
Sussex County, Delaware

0 1 Mile

Prepared by *CHRS, Inc.*

INDEX TO MAP PLATS
SUSSEX COUNTY, DELAWARE

KEY MAP

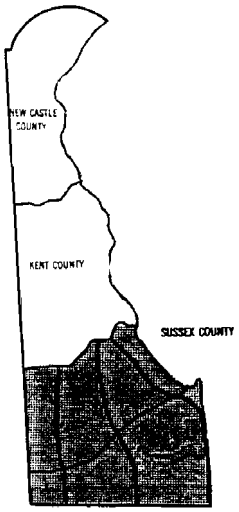

AREA ENLARGED BELOW

0 5 10 Miles

SOURCE:
USGS GEORGETOWN, DEL. QUAD-1954/1983
USGS SEAFORD EAST, DEL. QUAD-1955/1983
USGS SEAFORD WEST, DEL.-MD. QUAD-1955/1985
USGS HICKMAN, DEL.-MD. QUAD-1955/1983
USGS GREENWOOD, DEL. QUAD-1955/1981
USGS ELLENDALE, DEL. QUAD-1954/1981
USGS MILTON, DEL. QUAD-1955/1981
USGS LEWES, DEL. QUAD-1984
USGS FAIRMOUNT, DEL. QUAD-1984

KEY

S-9999	CRS Number
▲	3-Bay I-House
φ	4-Bay I-House
◆	5-Bay I-House
☼	Classical Box
◙	Commercial/Roadside

STUDY REGION BOUNDARY

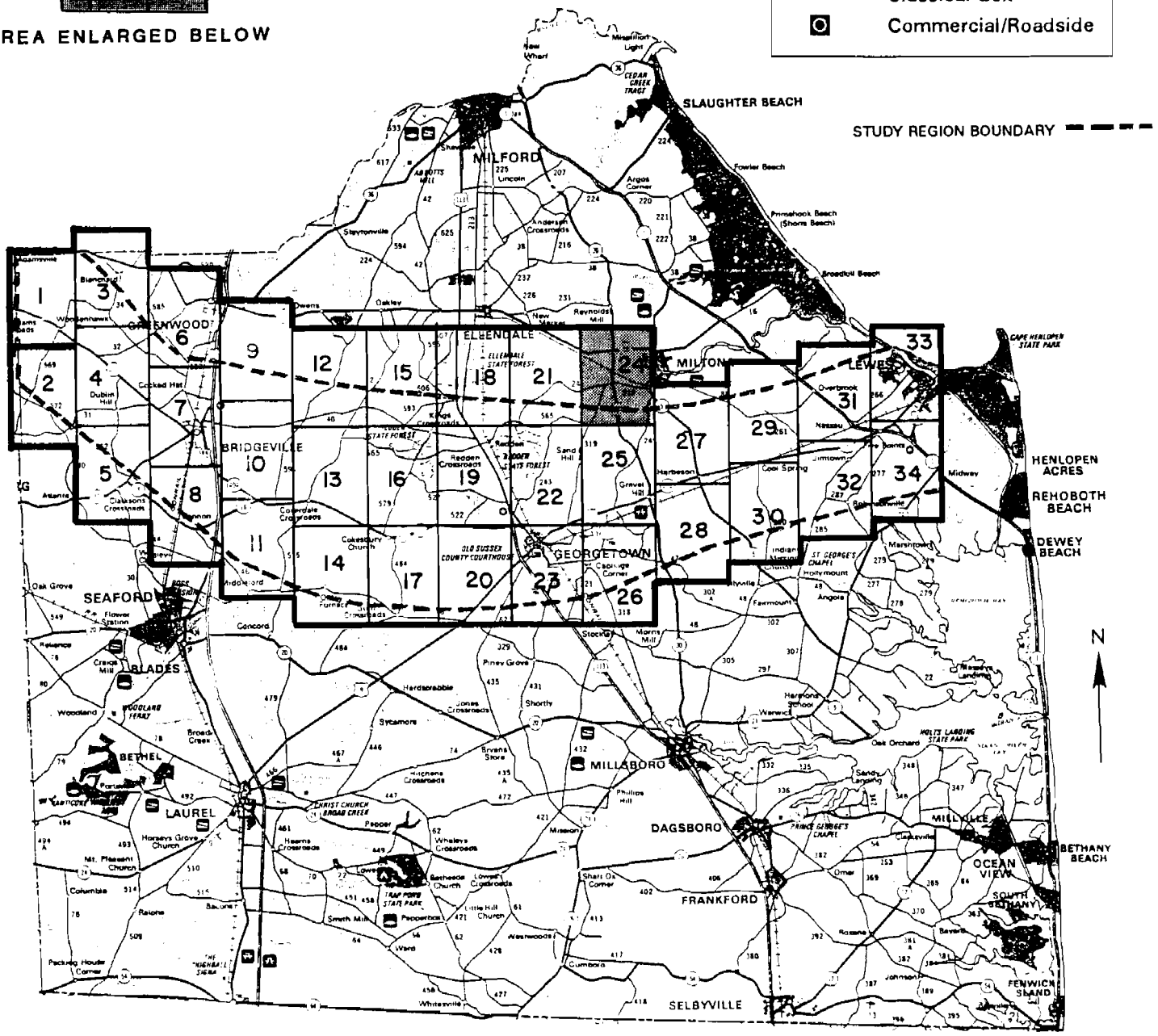

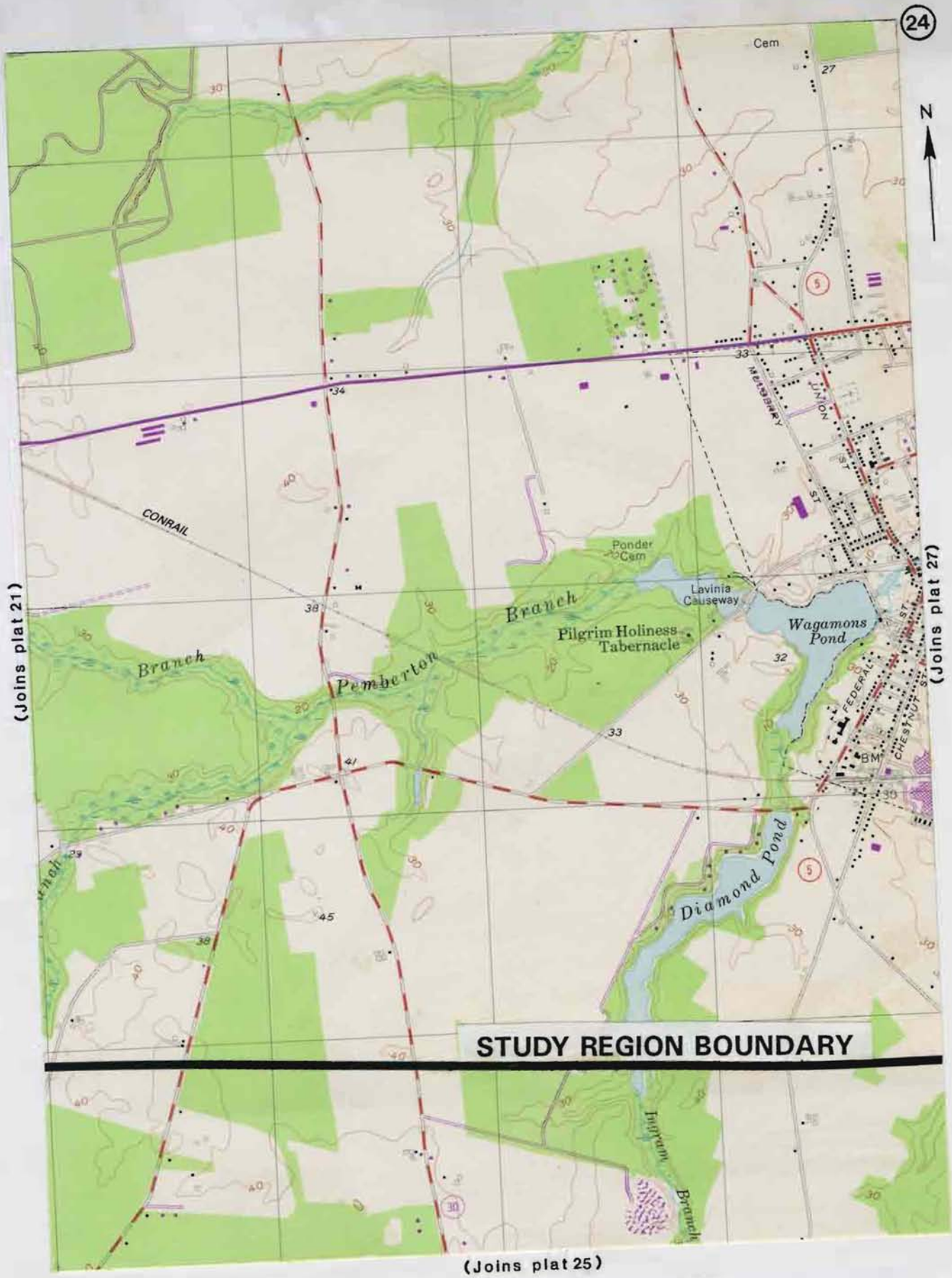

East-West Corridor Study
Routes 404, 18 & 9
Sussex County, Delaware

0 — 1 Mile

Prepared by *CHRS, Inc.*

INDEX TO MAP PLATS
SUSSEX COUNTY, DELAWARE

KEY MAP

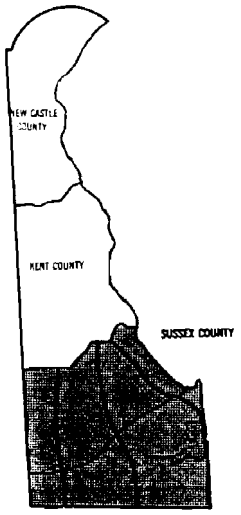

AREA ENLARGED BELOW

0 5 10 Miles

SOURCE:
USGS GEORGETOWN, DEL. QUAD-1954/1983
USGS SEAFORD EAST, DEL. QUAD-1955/1983
USGS SEAFORD WEST, DEL.-MD. QUAD-1955/1985
USGS HICKMAN, DEL.-MD. QUAD-1955/1983
USGS GREENWOOD, DEL. QUAD-1955/1981
USGS ELLENDALE, DEL. QUAD-1954/1981
USGS MILTON, DEL. QUAD-1955/1981
USGS LEWES, DEL. QUAD-1984
USGS FAIRMOUNT, DEL. QUAD-1984

KEY

S-9999	CRS Number
▲	3-Bay I-House
φ	4-Bay I-House
♦	5-Bay I-House
☼	Classical Box
◙	Commercial/Roadside

STUDY REGION BOUNDARY

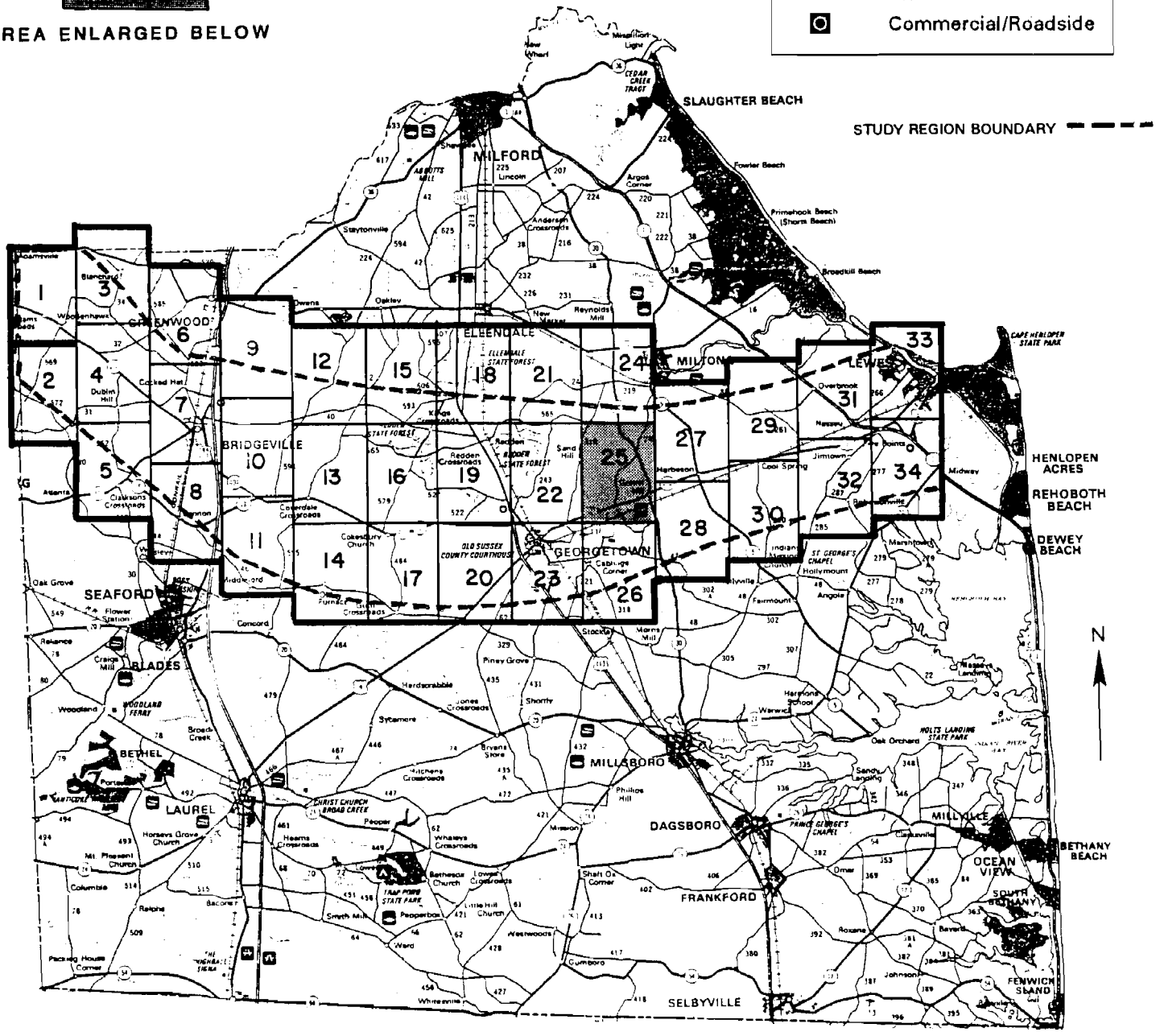

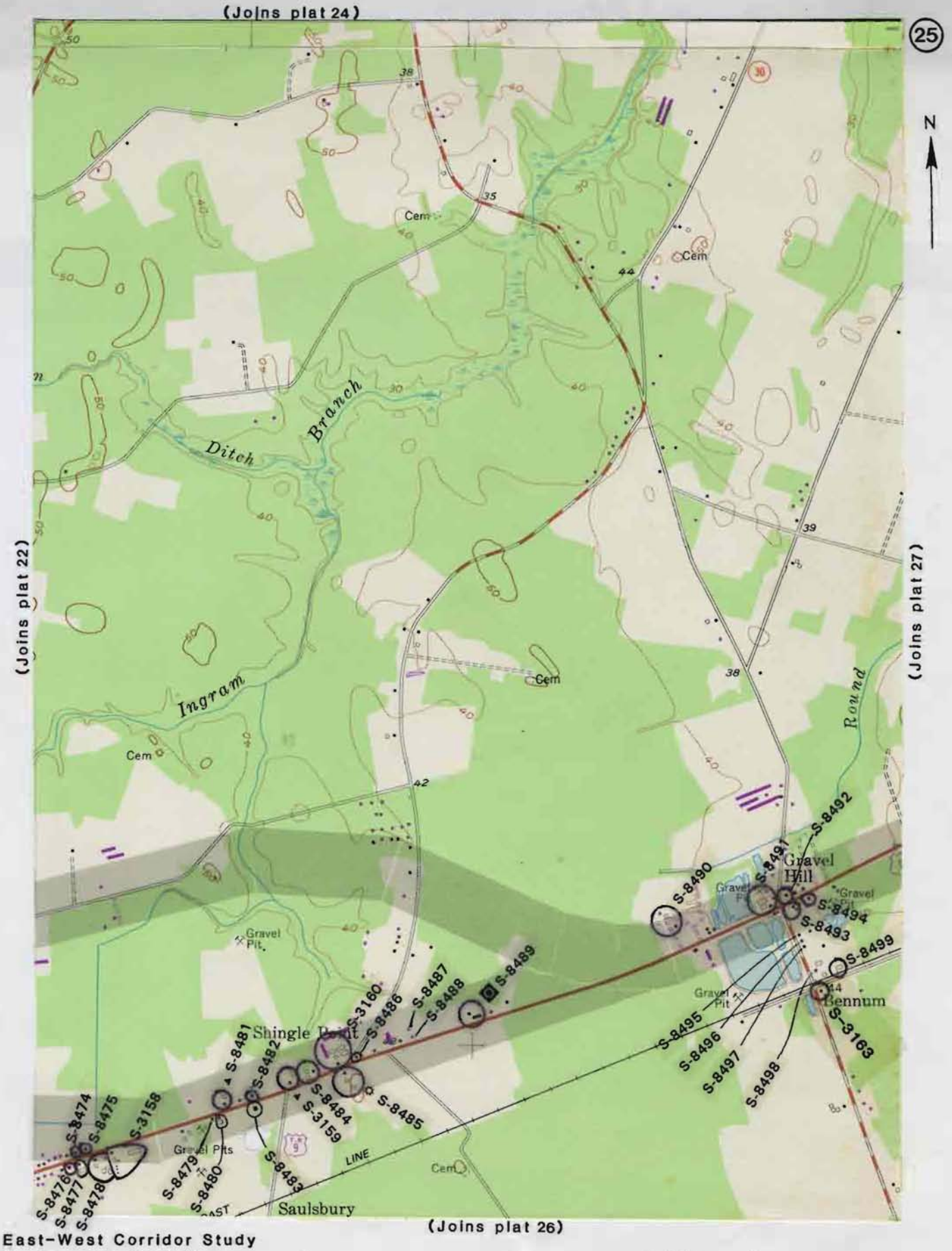

East-West Corridor Study
Routes 404, 18 & 9
Sussex County, Delaware

0 1 Mile

Prepared by *CHRS, Inc.*

INDEX TO MAP PLATS

SUSSEX COUNTY, DELAWARE

KEY MAP

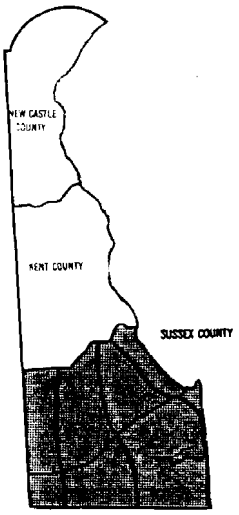

AREA ENLARGED BELOW

0 5 10 Miles

SOURCE:
USGS GEORGETOWN, DEL. QUAD-1954/1983
USGS SEAFORD EAST, DEL. QUAD-1955/1983
USGS SEAFORD WEST, DEL.-MD. QUAD-1955/1985
USGS HICKMAN, DEL.-MD. QUAD-1955/1983
USGS GREENWOOD, DEL. QUAD-1955/1981
USGS ELLENDALE, DEL. QUAD-1954/1981
USGS MILTON, DEL. QUAD-1955/1981
USGS LEWES, DEL. QUAD-1984
USGS FAIRMOUNT, DEL. QUAD-1984

KEY

S-9999	CRS Number
▲	3-Bay I-House
φ	4-Bay I-House
◆	5-Bay I-House
☼	Classical Box
◙	Commercial/Roadside

STUDY REGION BOUNDARY

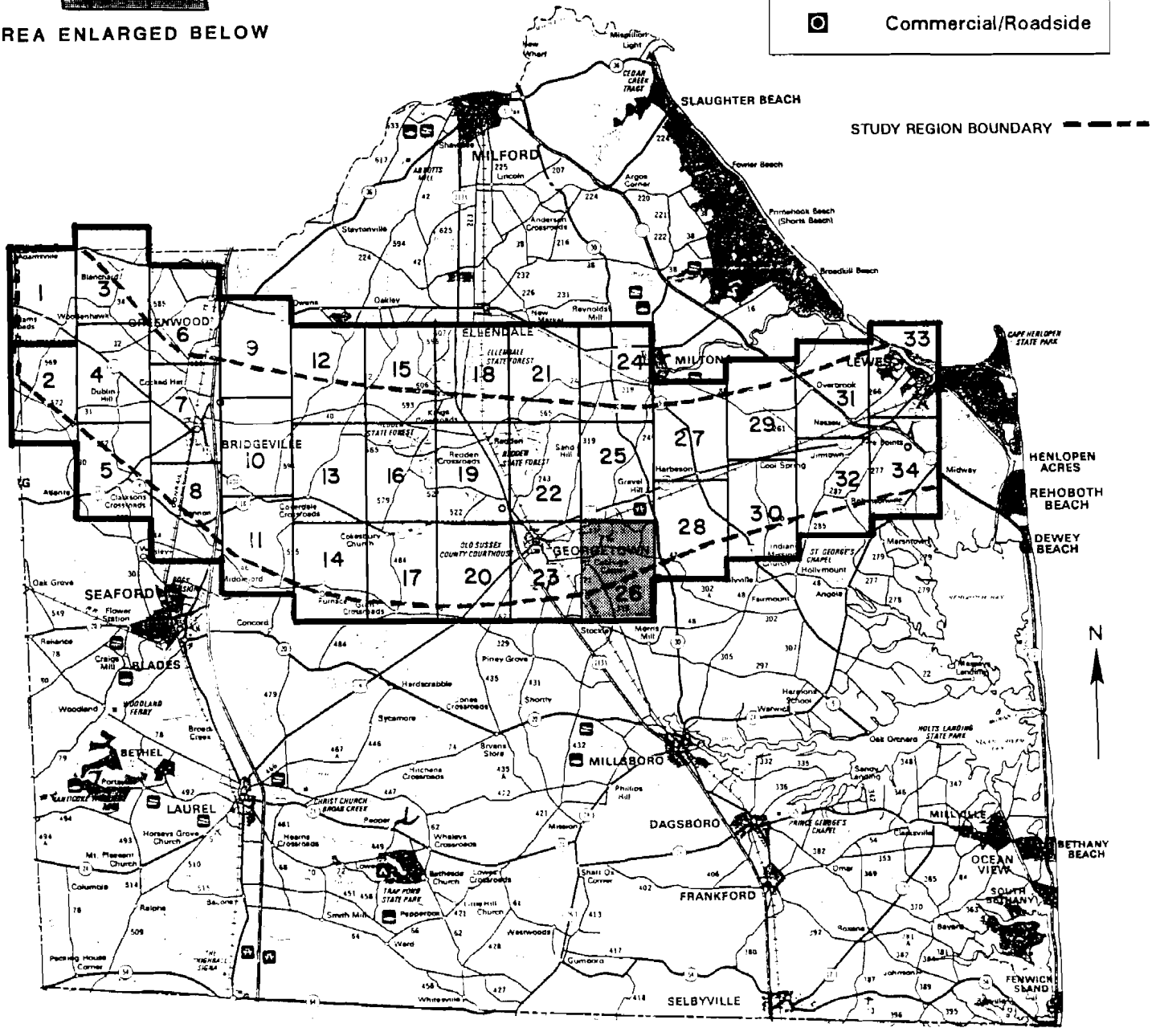

(Joins plat 25)

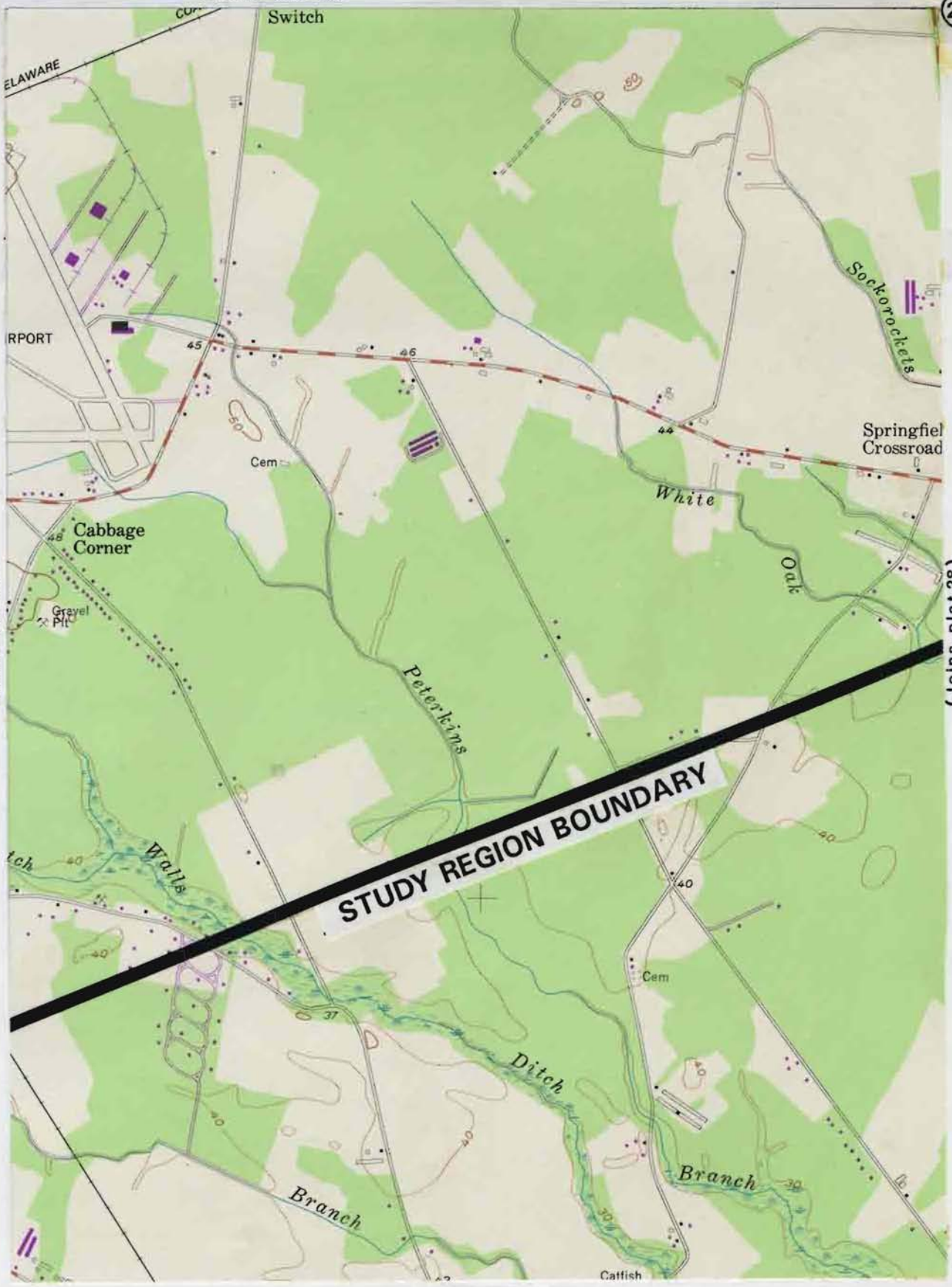

(Joins plat 23)

(Joins plat 28)

East-West Corridor Study
Routes 404, 18 & 9
Sussex County, Delaware

0 1 Mile

Prepared by *CHRS, Inc.*

INDEX TO MAP PLATS
SUSSEX COUNTY, DELAWARE

KEY MAP

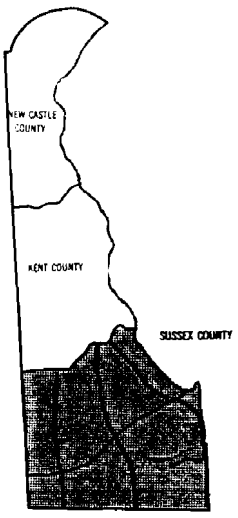

AREA ENLARGED BELOW

0 5 10 Miles

SOURCE:
USGS GEORGETOWN, DEL. QUAD-1954/1983
USGS SEAFORD EAST, DEL. QUAD-1955/1983
USGS SEAFORD WEST, DEL.-MD. QUAD-1955/1985
USGS HICKMAN, DEL.-MD. QUAD-1955/1983
USGS GREENWOOD, DEL. QUAD-1955/1981
USGS ELLENDALE, DEL. QUAD-1954/1981
USGS MILTON, DEL. QUAD-1955/1981
USGS LEWES, DEL. QUAD-1984
USGS FAIRMOUNT, DEL. QUAD-1984

KEY

S-9999	CRS Number
▲	3-Bay I-House
φ	4-Bay I-House
◆	5-Bay I-House
☼	Classical Box
◙	Commercial/Roadside

STUDY REGION BOUNDARY

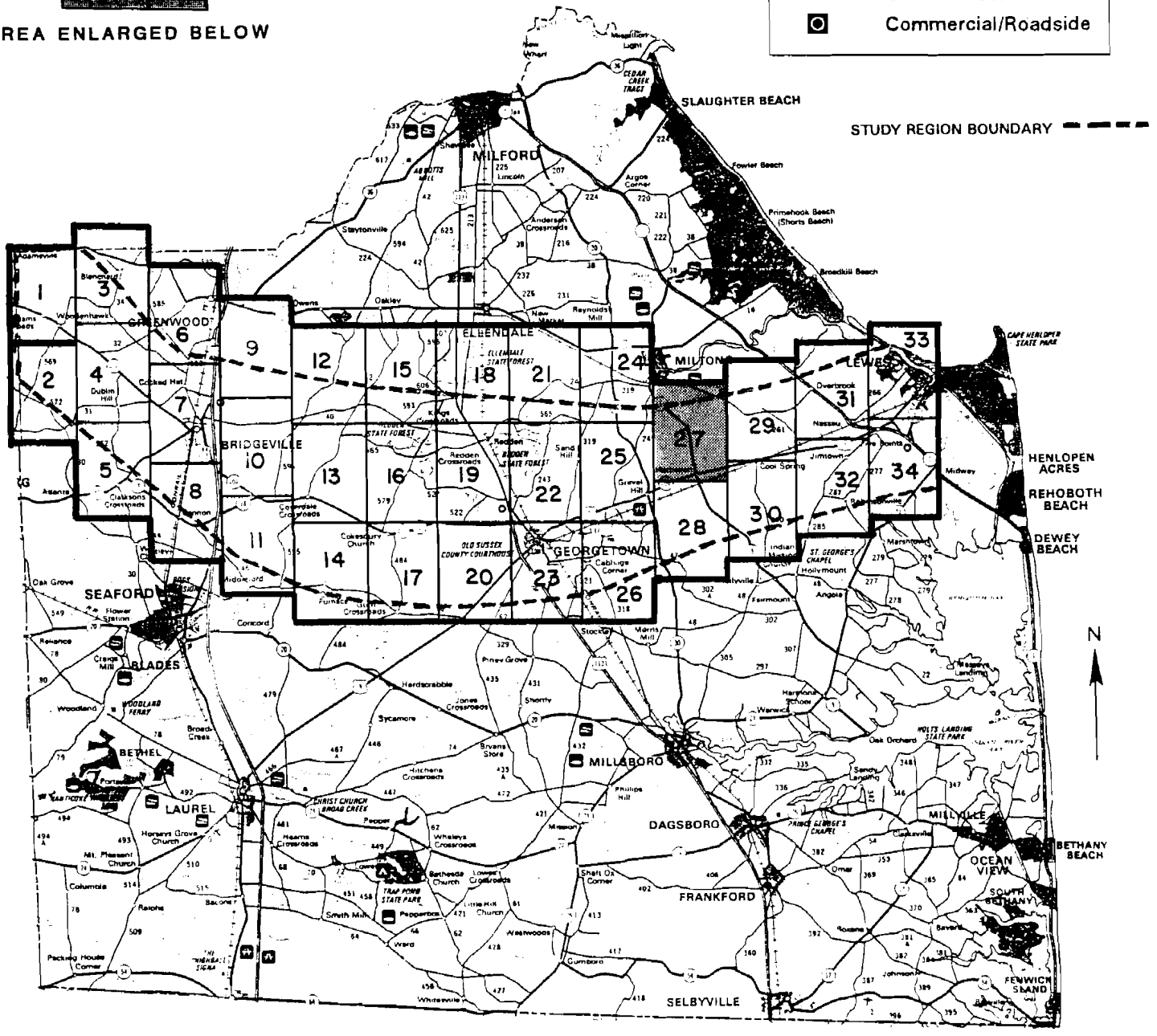

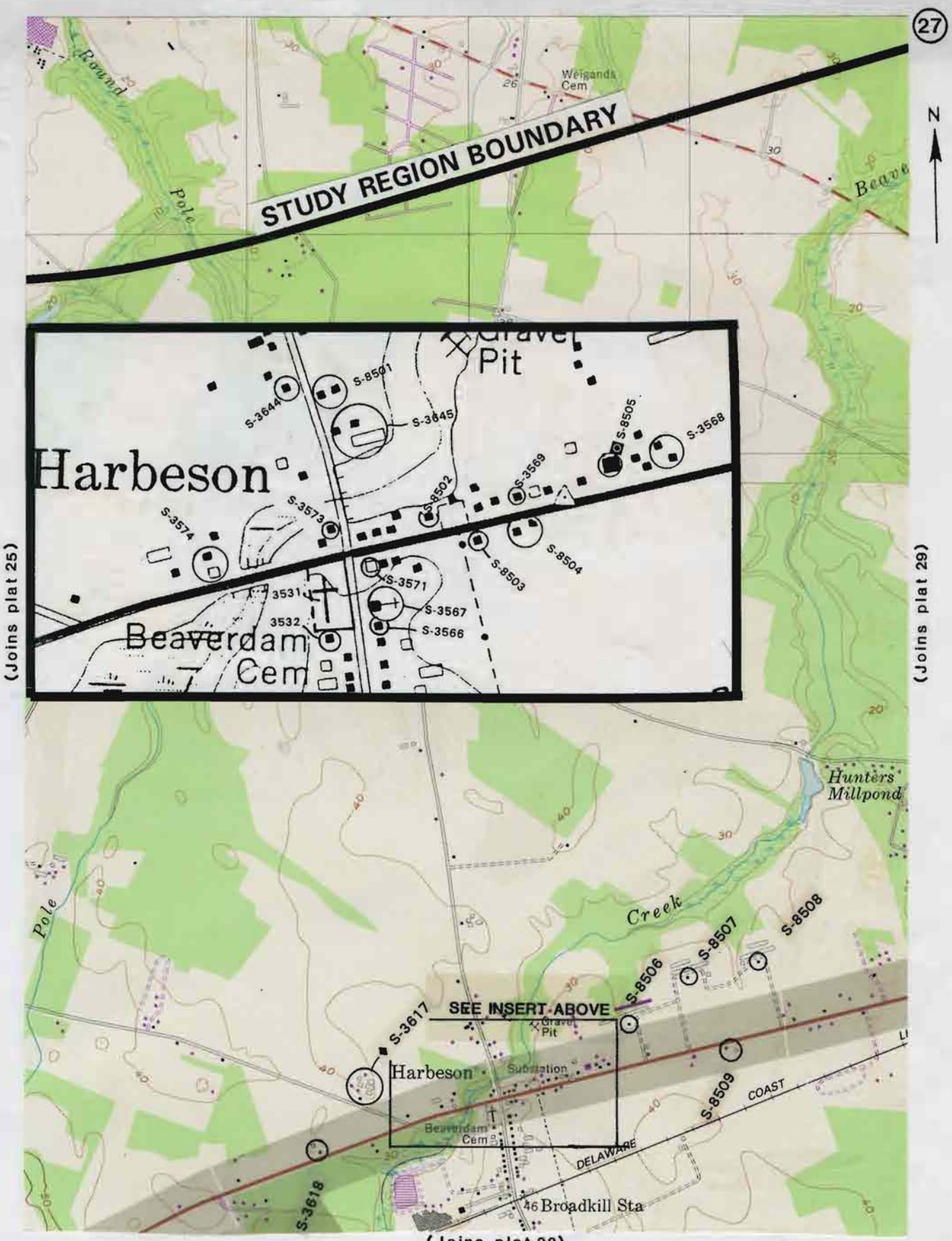

East-West Corridor Study
Routes 404, 18 & 9
Sussex County, Delaware

0 1 Mile

Prepared by *CHRS, Inc.*

INDEX TO MAP PLATS

SUSSEX COUNTY, DELAWARE

KEY MAP

AREA ENLARGED BELOW

0 5 10 Miles

SOURCE:
USGS GEORGETOWN, DEL. QUAD-1954/1983
USGS SEAFORD EAST, DEL. QUAD-1955/1983
USGS SEAFORD WEST, DEL.-MD. QUAD-1955/1985
USGS HICKMAN, DEL.-MD. QUAD-1955/1983
USGS GREENWOOD, DEL. QUAD-1955/1981
USGS ELLENDALE, DEL. QUAD-1954/1981
USGS MILTON, DEL. QUAD-1955/1981
USGS LEWES, DEL. QUAD-1984
USGS FAIRMOUNT, DEL. QUAD-1984

KEY

S-9999	CRS Number
▲	3-Bay I-House
φ	4-Bay I-House
♦	5-Bay I-House
☼	Classical Box
◘	Commercial/Roadside

STUDY REGION BOUNDARY

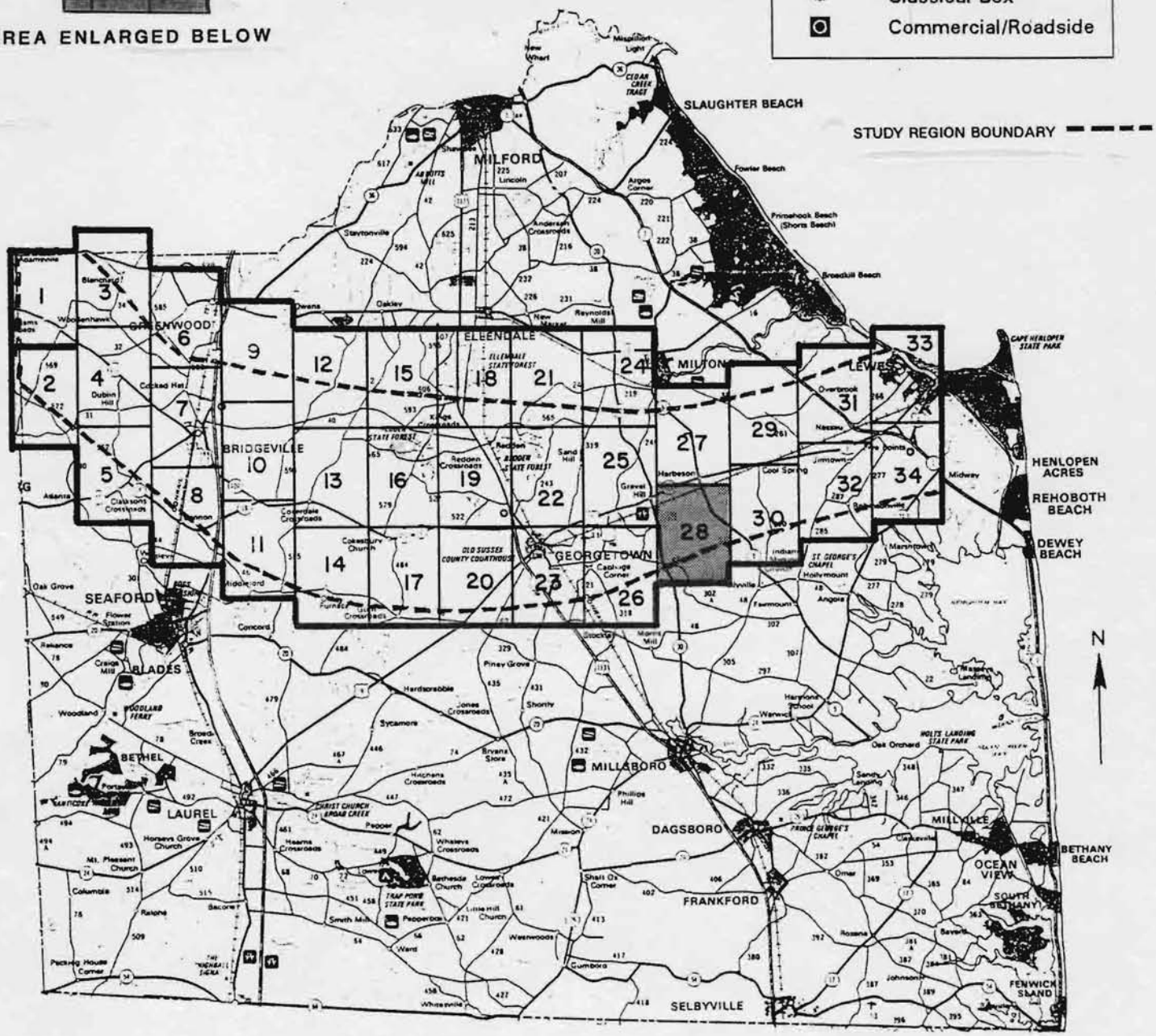

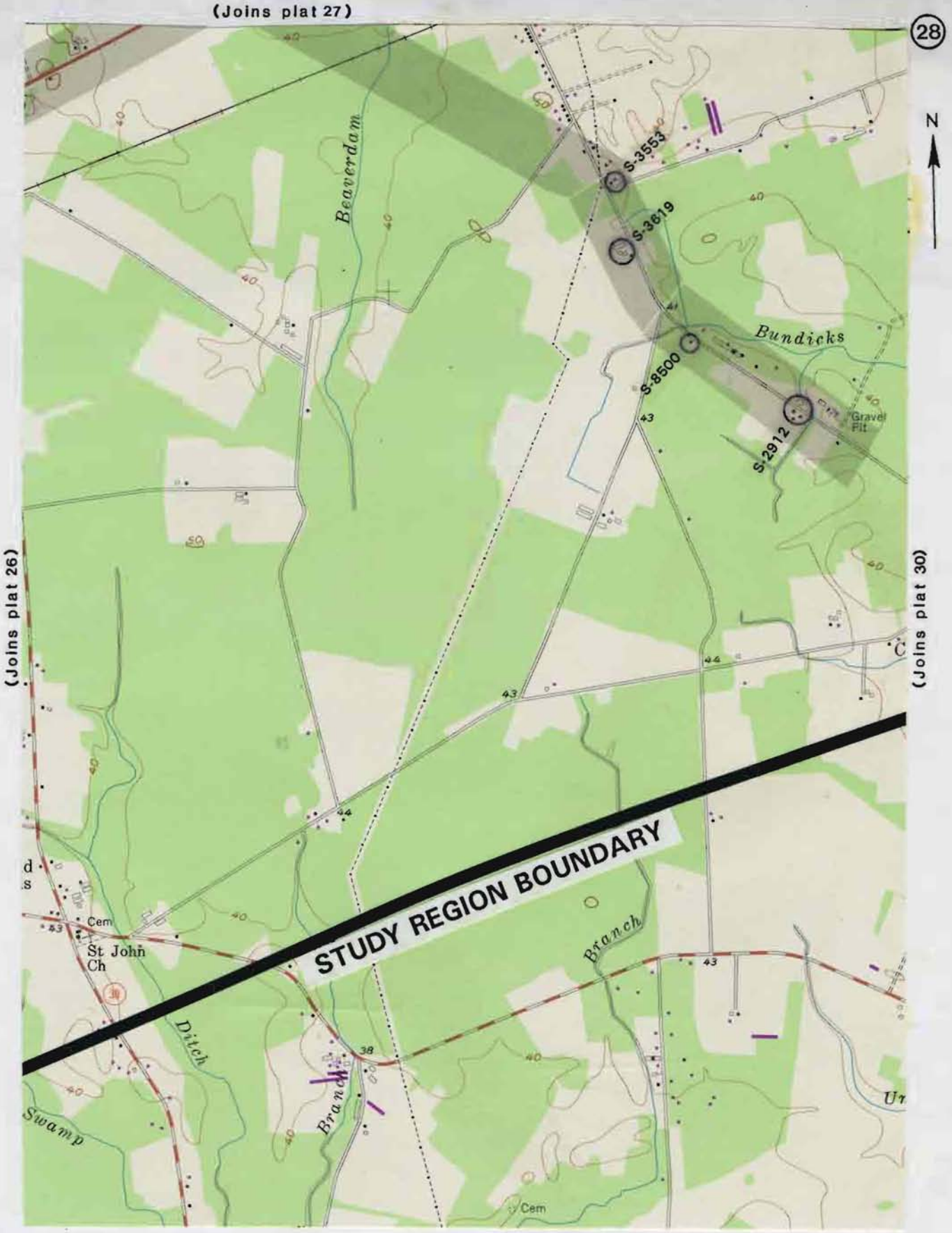

East-West Corridor Study
Routes 404, 18 & 9
Sussex County, Delaware

0 1 Mile

Prepared by *CHRS, Inc.*

INDEX TO MAP PLATS
SUSSEX COUNTY, DELAWARE

KEY MAP

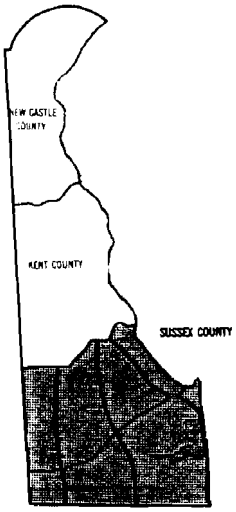

AREA ENLARGED BELOW

0 5 10 Miles

SOURCE:
USGS GEORGETOWN, DEL. QUAD-1954/1983
USGS SEAFORD EAST, DEL. QUAD-1955/1983
USGS SEAFORD WEST, DEL.-MD. QUAD-1955/1985
USGS HICKMAN, DEL.-MD. QUAD-1955/1983
USGS GREENWOOD, DEL. QUAD-1955/1981
USGS ELLENDALE, DEL. QUAD-1954/1981
USGS MILTON, DEL. QUAD-1955/1981
USGS LEWES, DEL. QUAD-1984
USGS FAIRMOUNT, DEL. QUAD-1984

KEY

S-9999	CRS Number
▲	3-Bay I-House
φ	4-Bay I-House
◆	5-Bay I-House
☼	Classical Box
◙	Commercial/Roadside

STUDY REGION BOUNDARY

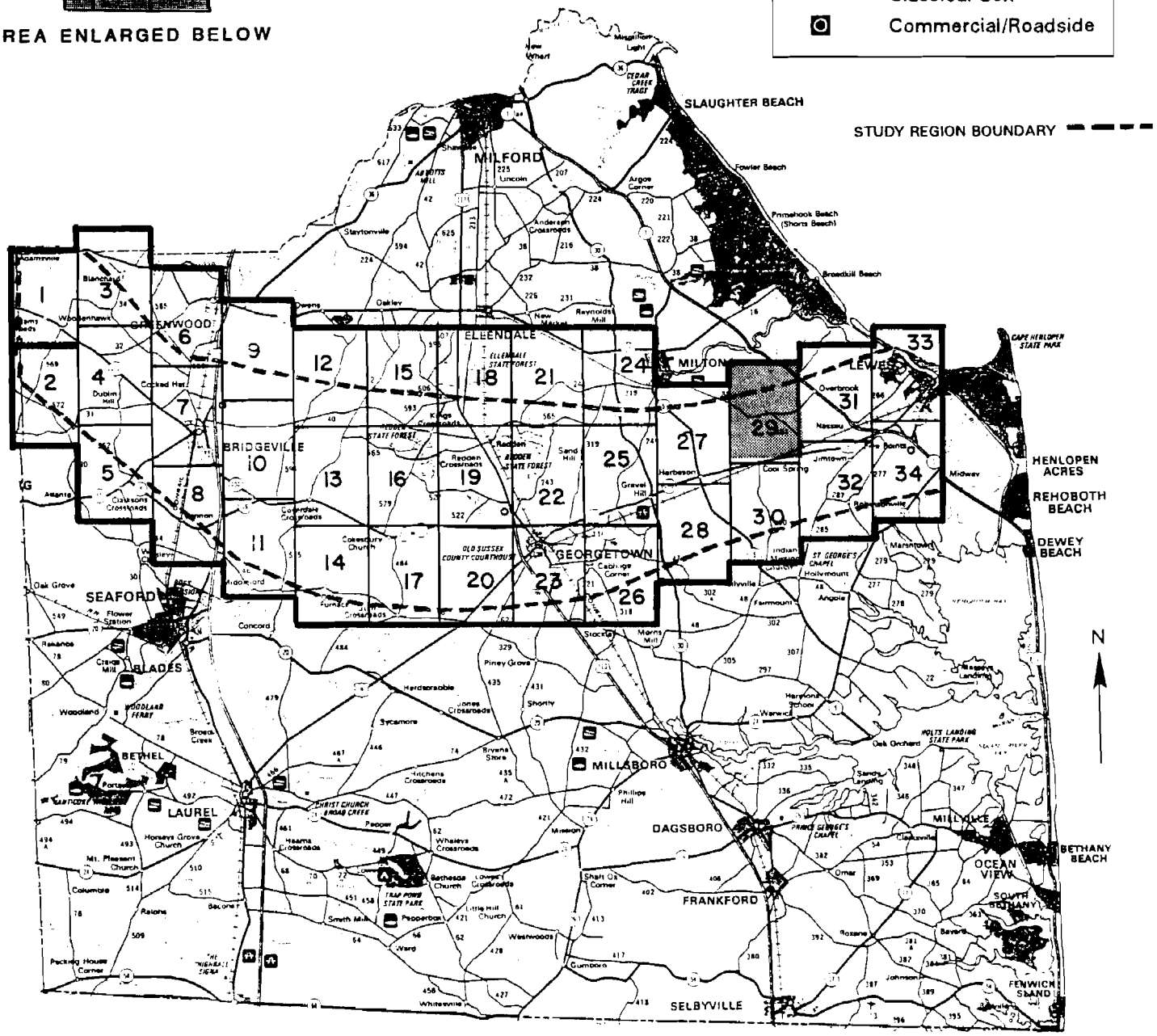

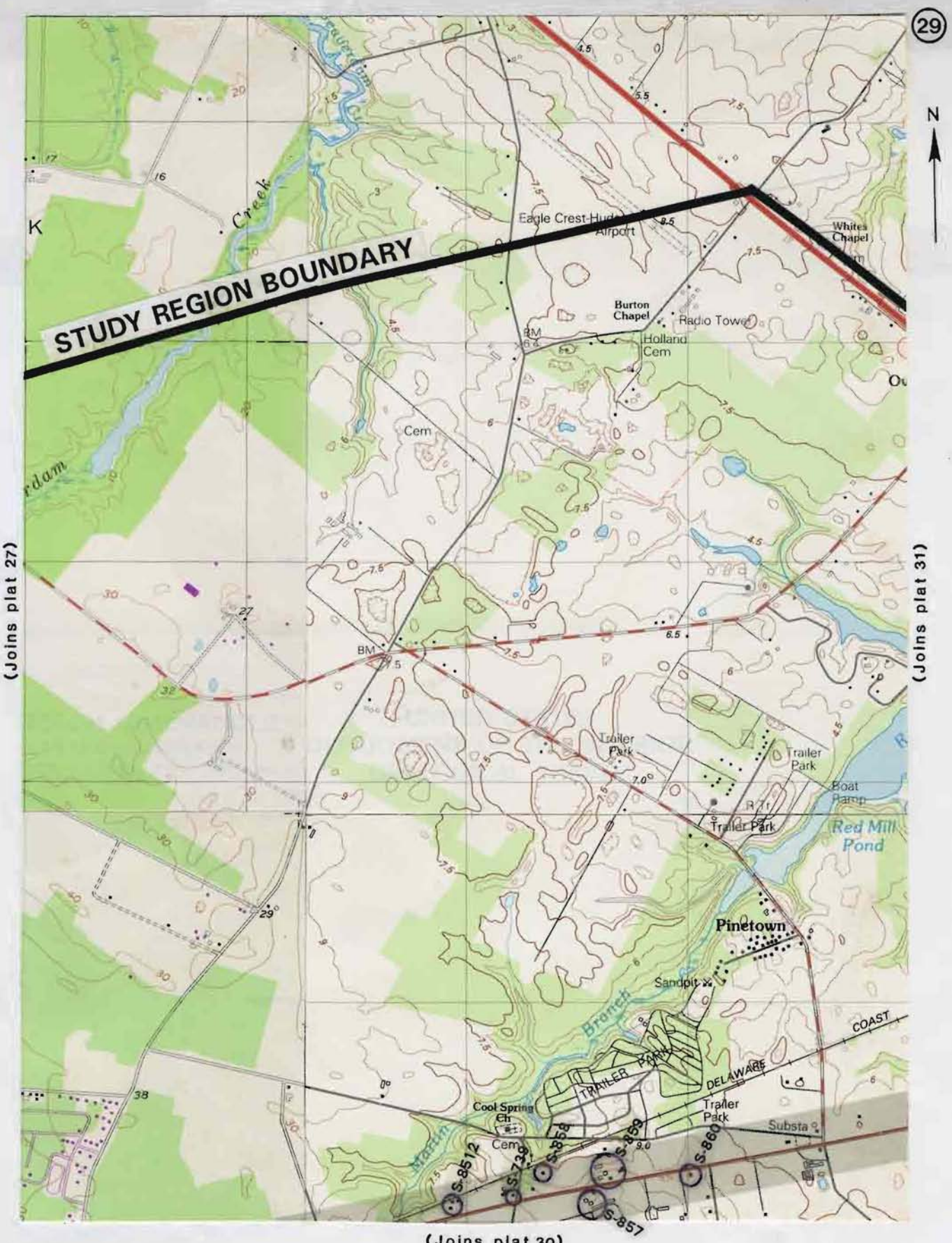

East-West Corridor Study
Routes 404, 18 & 9
Sussex County, Delaware

0 1 Mile

Prepared by *CHRS, Inc.*

INDEX TO MAP PLATS
SUSSEX COUNTY, DELAWARE

0 5 10 Miles

KEY MAP

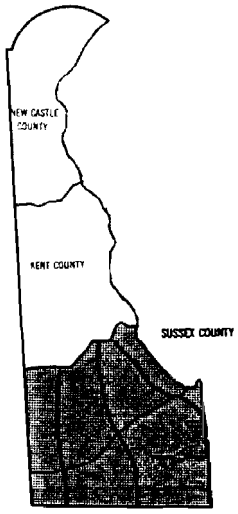

AREA ENLARGED BELOW

SOURCE:
USGS GEORGETOWN, DEL. QUAD-1954/1983
USGS SEAFORD EAST, DEL. QUAD-1955/1983
USGS SEAFORD WEST, DEL.-MD. QUAD-1955/1985
USGS HICKMAN, DEL.-MD. QUAD-1955/1983
USGS GREENWOOD, DEL. QUAD-1955/1981
USGS ELLENDALE, DEL. QUAD-1954/1981
USGS MILTON, DEL. QUAD-1955/1981
USGS LEWES, DEL. QUAD-1984
USGS FAIRMOUNT, DEL. QUAD-1984

KEY

S-9999	CRS Number
▲	3-Bay I-House
φ	4-Bay I-House
◆	5-Bay I-House
☼	Classical Box
◙	Commercial/Roadside

STUDY REGION BOUNDARY

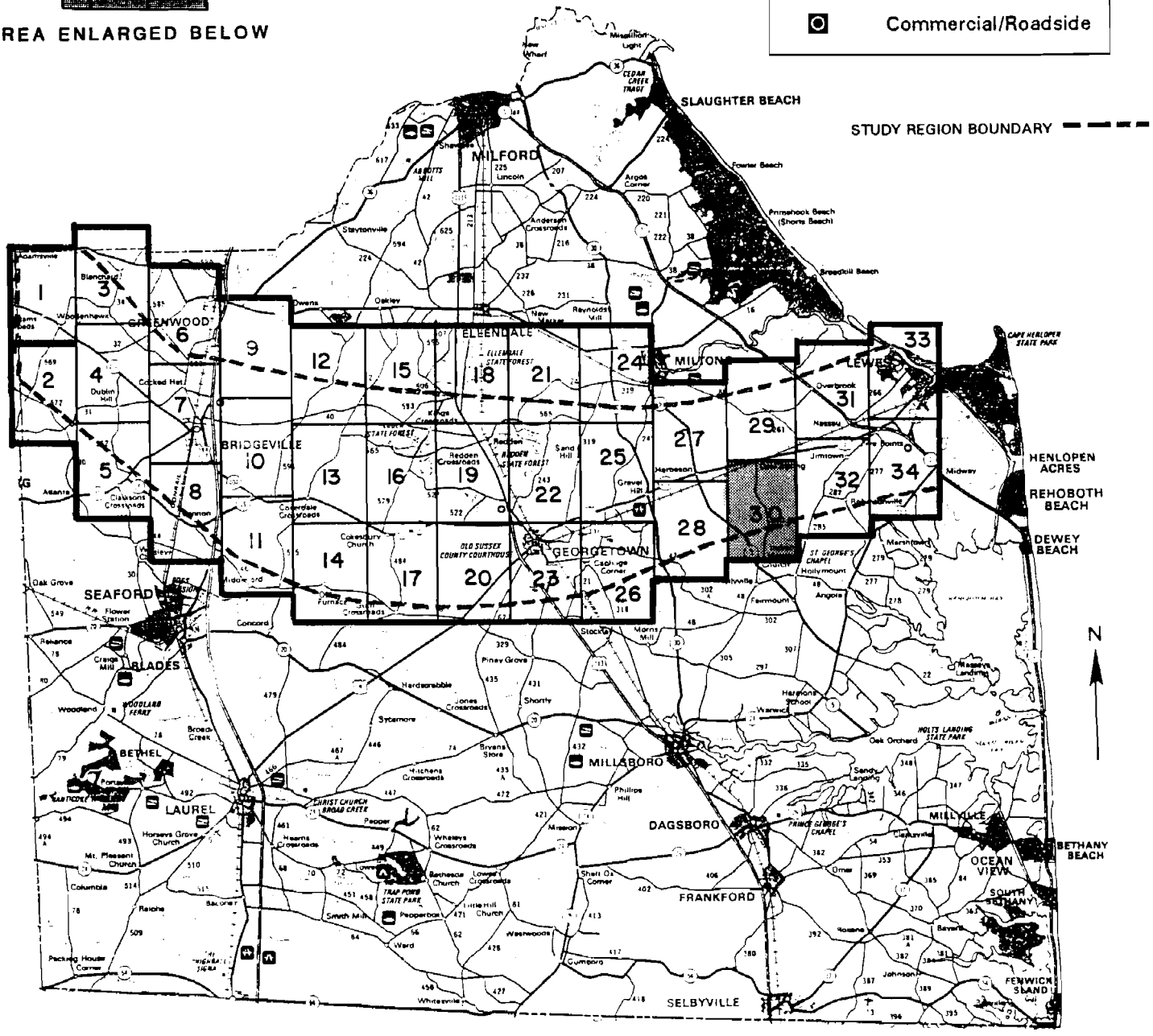

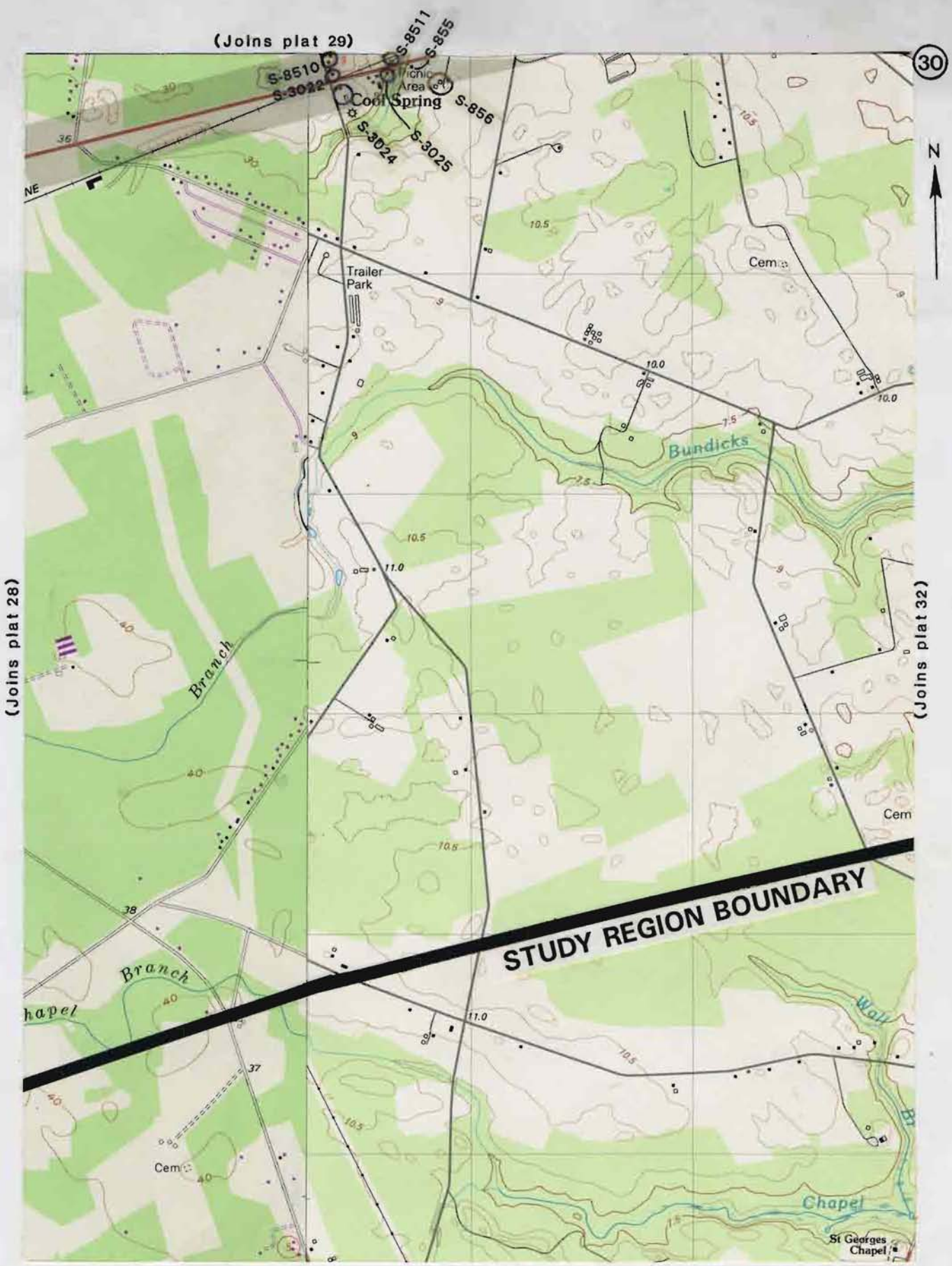

East-West Corridor Study
Routes 404, 18 & 9
Sussex County, Delaware

0 1 Mile

Prepared by *CHRS, Inc.*

INDEX TO MAP PLATS

SUSSEX COUNTY, DELAWARE

KEY MAP

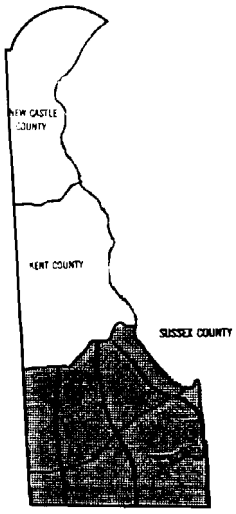

AREA ENLARGED BELOW

0 5 10 Miles

SOURCE:
USGS GEORGETOWN, DEL. QUAD-1954/1983
USGS SEAFORD EAST, DEL. QUAD-1955/1983
USGS SEAFORD WEST, DEL.-MD. QUAD-1955/1985
USGS HICKMAN, DEL.-MD. QUAD-1955/1983
USGS GREENWOOD, DEL. QUAD-1955/1981
USGS ELLENDALE, DEL. QUAD-1954/1981
USGS MILTON, DEL. QUAD-1955/1981
USGS LEWES, DEL. QUAD-1984
USGS FAIRMOUNT, DEL. QUAD-1984

KEY

S-9999	CRS Number
▲	3-Bay I-House
φ	4-Bay I-House
◆	5-Bay I-House
☼	Classical Box
◙	Commercial/Roadside

STUDY REGION BOUNDARY

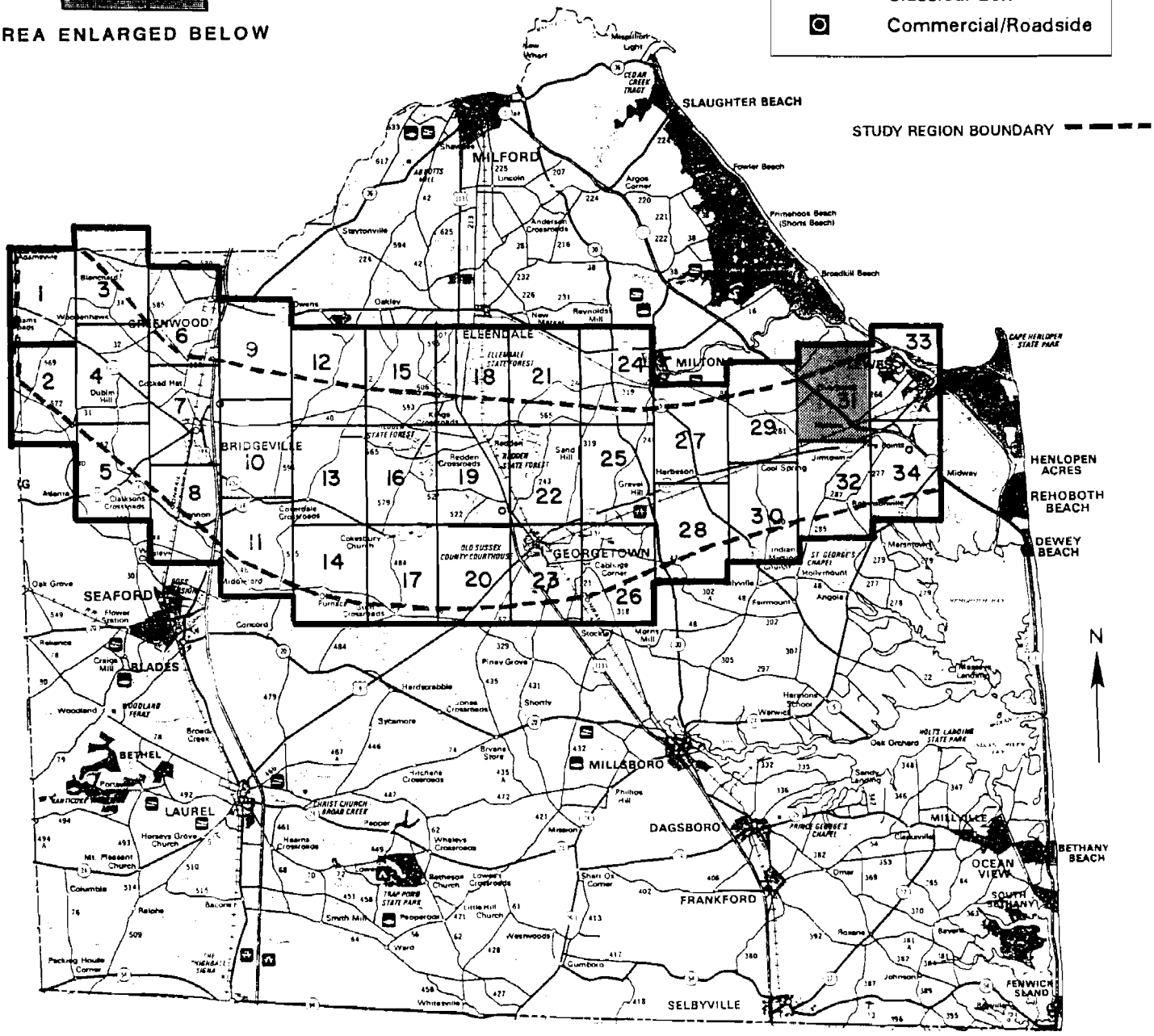

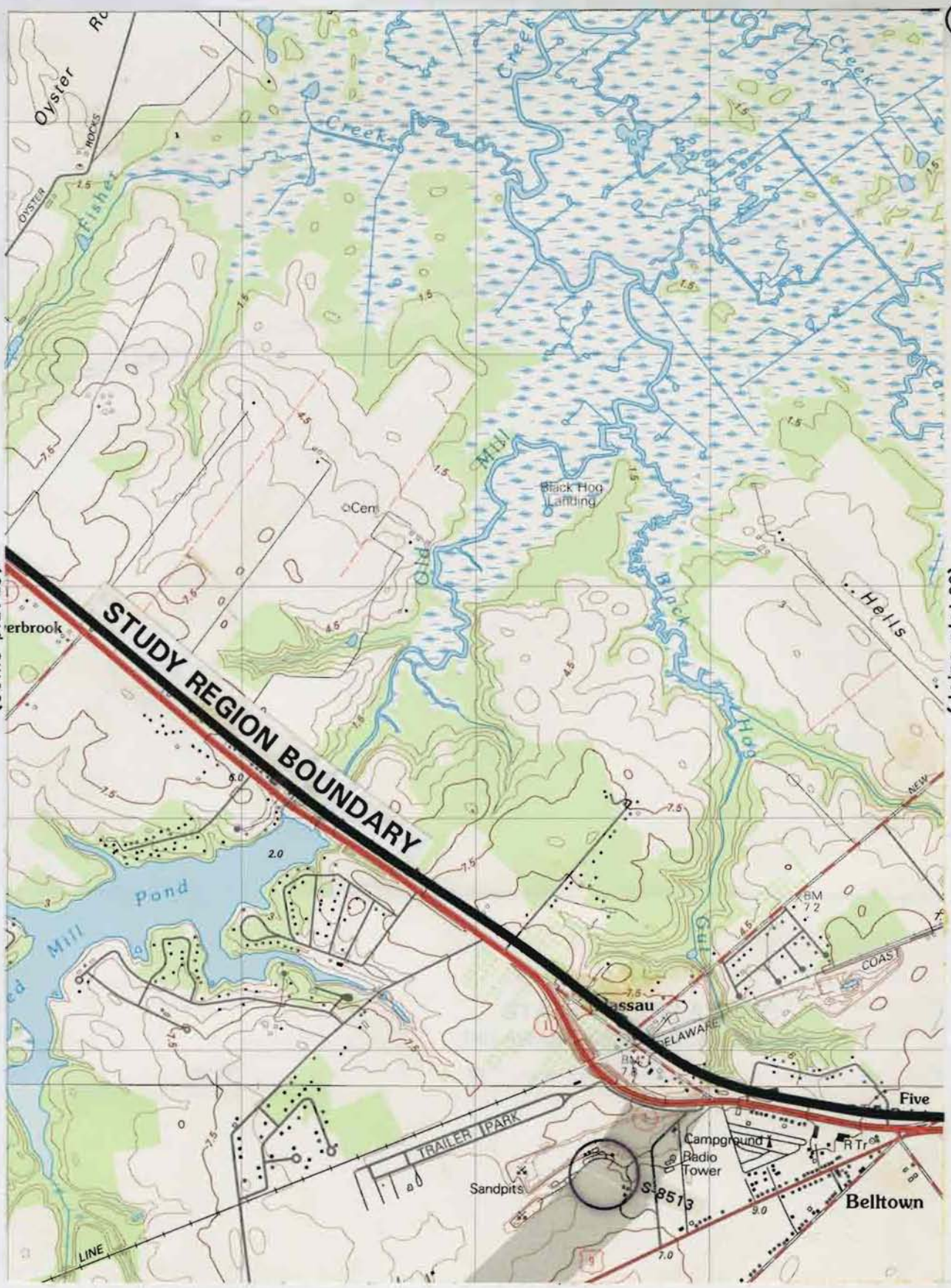

East-West Corridor Study
Routes 404, 18 & 9
Sussex County, Delaware

0 1 Mile

Prepared by *CHRS, Inc.*

INDEX TO MAP PLATS
SUSSEX COUNTY, DELAWARE

KEY MAP

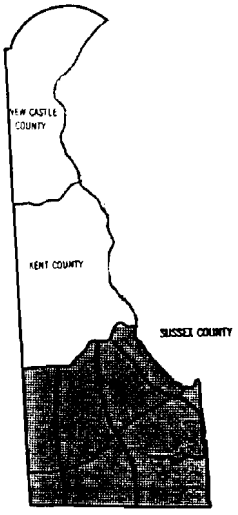

AREA ENLARGED BELOW

0 5 10 Miles

SOURCE:
USGS GEORGETOWN, DEL. QUAD-1954/1983
USGS SEAFORD EAST, DEL. QUAD-1955/1983
USGS SEAFORD WEST, DEL.-MD. QUAD-1955/1985
USGS HICKMAN, DEL.-MD. QUAD-1955/1983
USGS GREENWOOD, DEL. QUAD-1955/1981
USGS ELLENDALE, DEL. QUAD-1954/1981
USGS MILTON, DEL. QUAD-1955/1981
USGS LEWES, DEL. QUAD-1984
USGS FAIRMOUNT, DEL. QUAD-1984

KEY

S-9999	CRS Number
▲	3-Bay I-House
φ	4-Bay I-House
♦	5-Bay I-House
☼	Classical Box
◙	Commercial/Roadside

STUDY REGION BOUNDARY

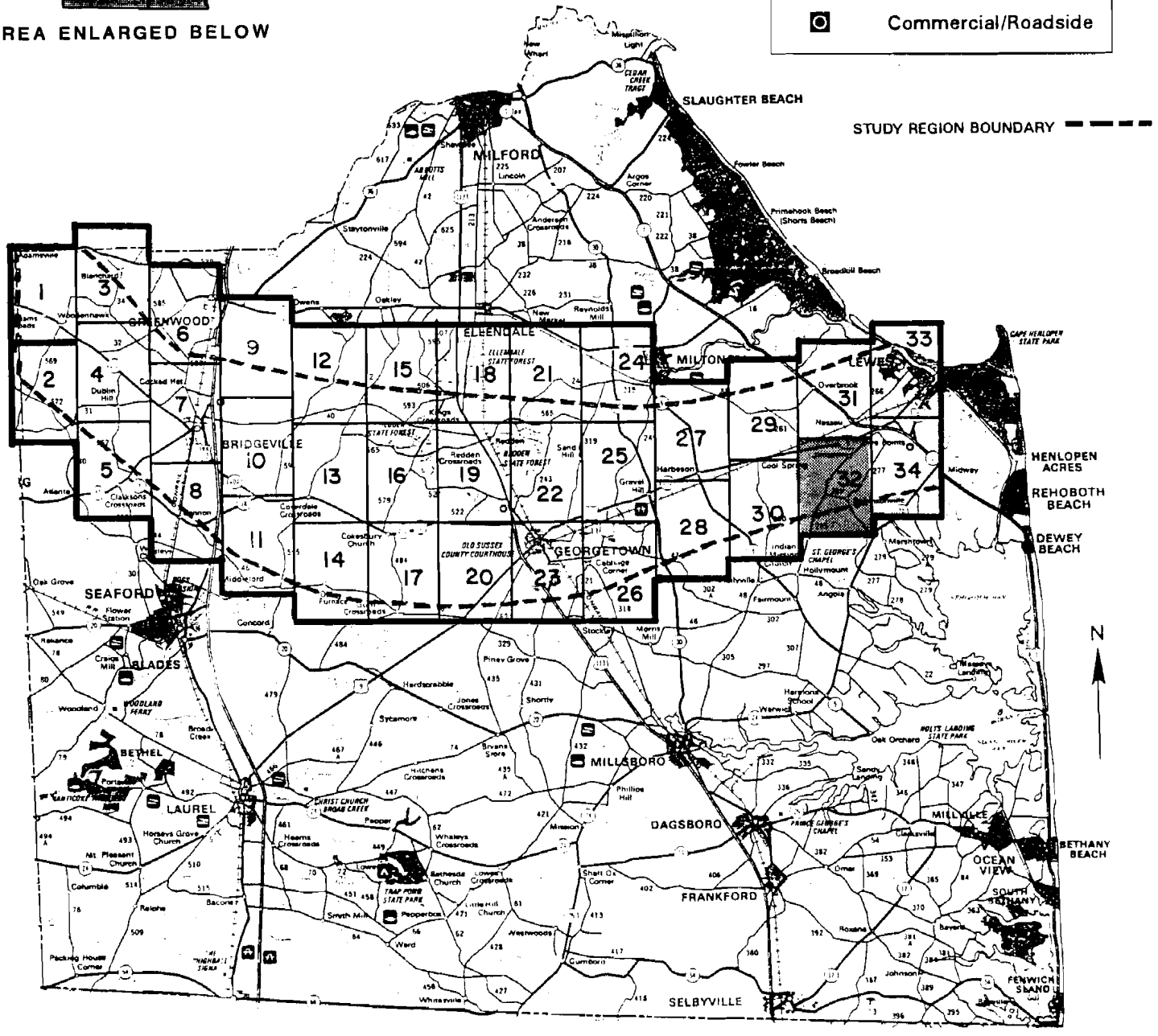

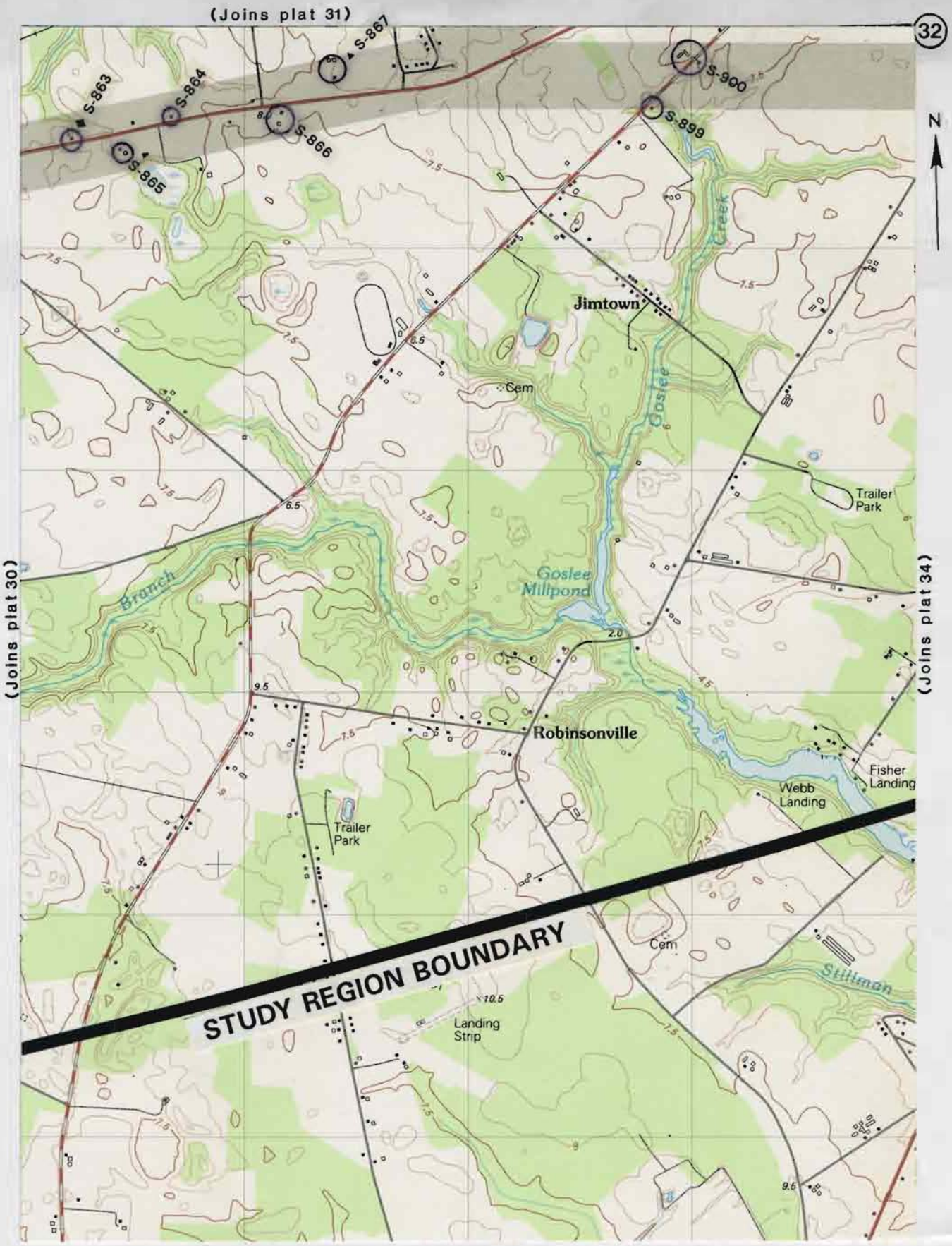

East-West Corridor Study
Routes 404, 18 & 9
Sussex County, Delaware

0 1 Mile

Prepared by *CHRS, Inc.*

INDEX TO MAP PLATS
SUSSEX COUNTY, DELAWARE

KEY MAP

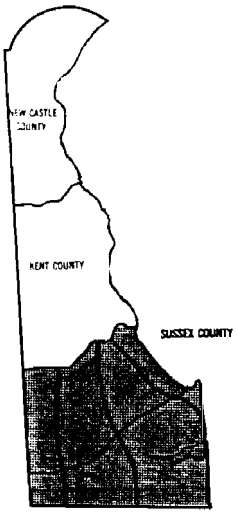

AREA ENLARGED BELOW

0 5 10 Miles

SOURCE:
USGS GEORGETOWN, DEL. QUAD-1954/1983
USGS SEAFORD EAST, DEL. QUAD-1955/1983
USGS SEAFORD WEST, DEL.-MD. QUAD-1955/1985
USGS HICKMAN, DEL.-MD. QUAD-1955/1983
USGS GREENWOOD, DEL. QUAD-1955/1981
USGS ELLENDALE, DEL. QUAD-1954/1981
USGS MILTON, DEL. QUAD-1955/1981
USGS LEWES, DEL. QUAD-1984
USGS FAIRMOUNT, DEL. QUAD-1984

KEY

S-9999	CRS Number
▲	3-Bay I-House
φ	4-Bay I-House
♦	5-Bay I-House
☼	Classical Box
◘	Commercial/Roadside

STUDY REGION BOUNDARY

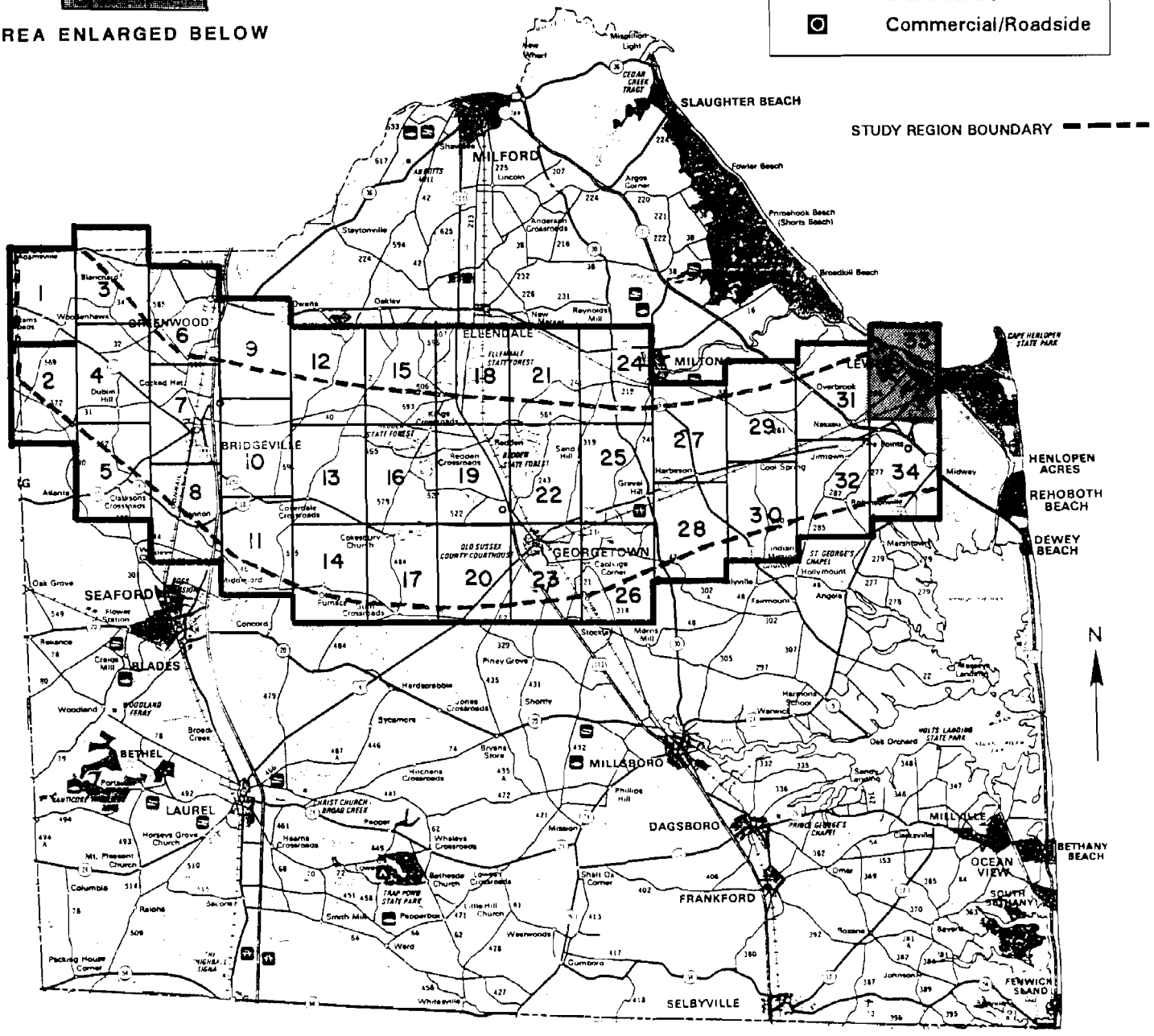

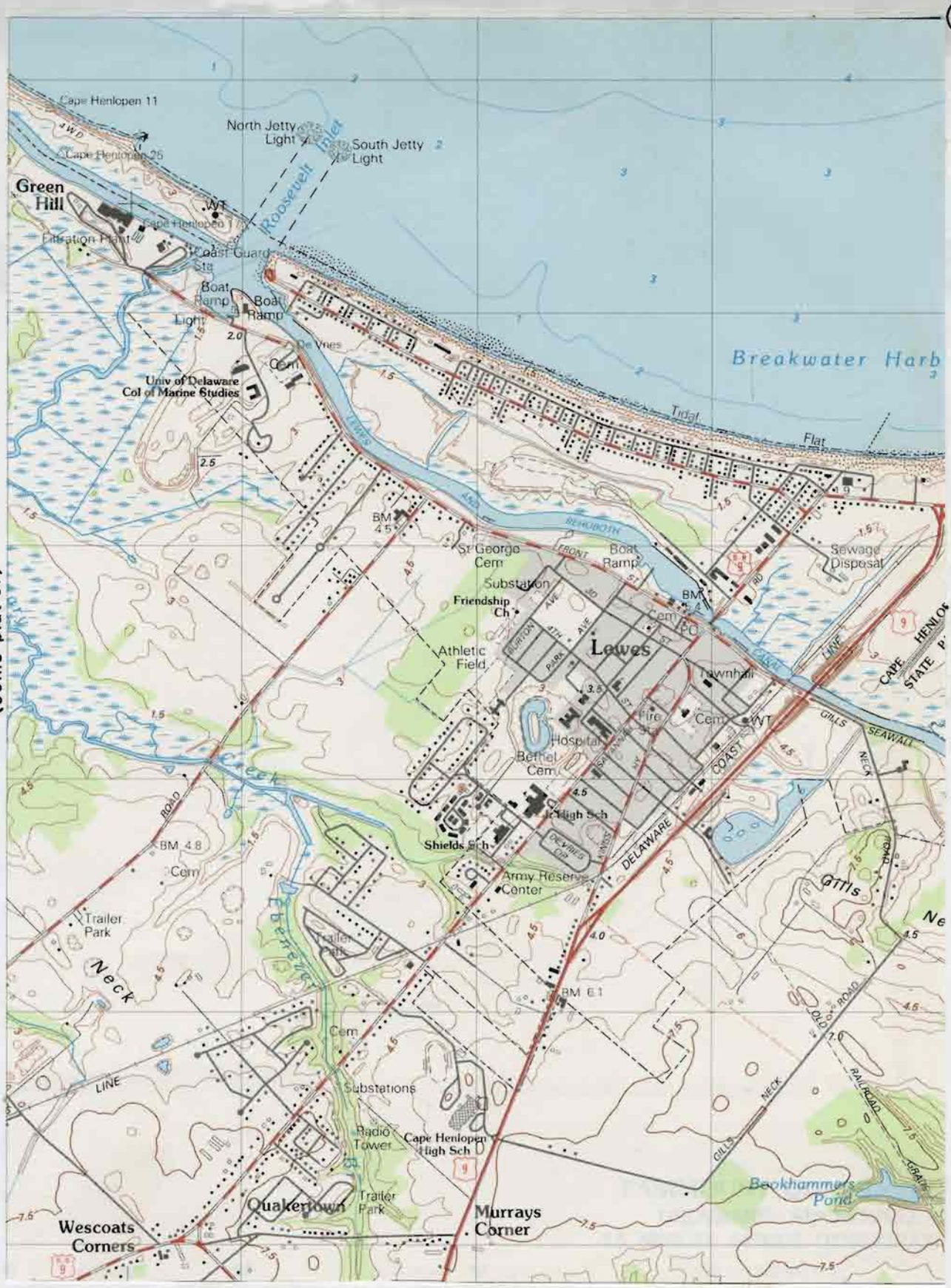

East-West Corridor Study
Routes 404, 18 & 9
Sussex County, Delaware

0 1 Mile

Prepared by *CHRS, Inc.*

INDEX TO MAP PLATS
SUSSEX COUNTY, DELAWARE

KEY MAP

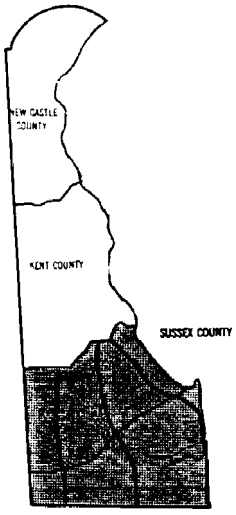

AREA ENLARGED BELOW

0 5 10 Miles

SOURCE:
USGS GEORGETOWN, DEL. QUAD-1954/1983
USGS SEAFORD EAST, DEL. QUAD-1955/1983
USGS SEAFORD WEST, DEL.-MD. QUAD-1955/1985
USGS HICKMAN, DEL.-MD. QUAD-1955/1983
USGS GREENWOOD, DEL. QUAD-1955/1981
USGS ELLENDALE, DEL. QUAD-1954/1981
USGS MILTON, DEL. QUAD-1955/1981
USGS LEWES, DEL. QUAD-1984
USGS FAIRMOUNT, DEL. QUAD-1984

KEY

S-9999	CRS Number
▲	3-Bay I-House
φ	4-Bay I-House
◆	5-Bay I-House
☼	Classical Box
◙	Commercial/Roadside

STUDY REGION BOUNDARY

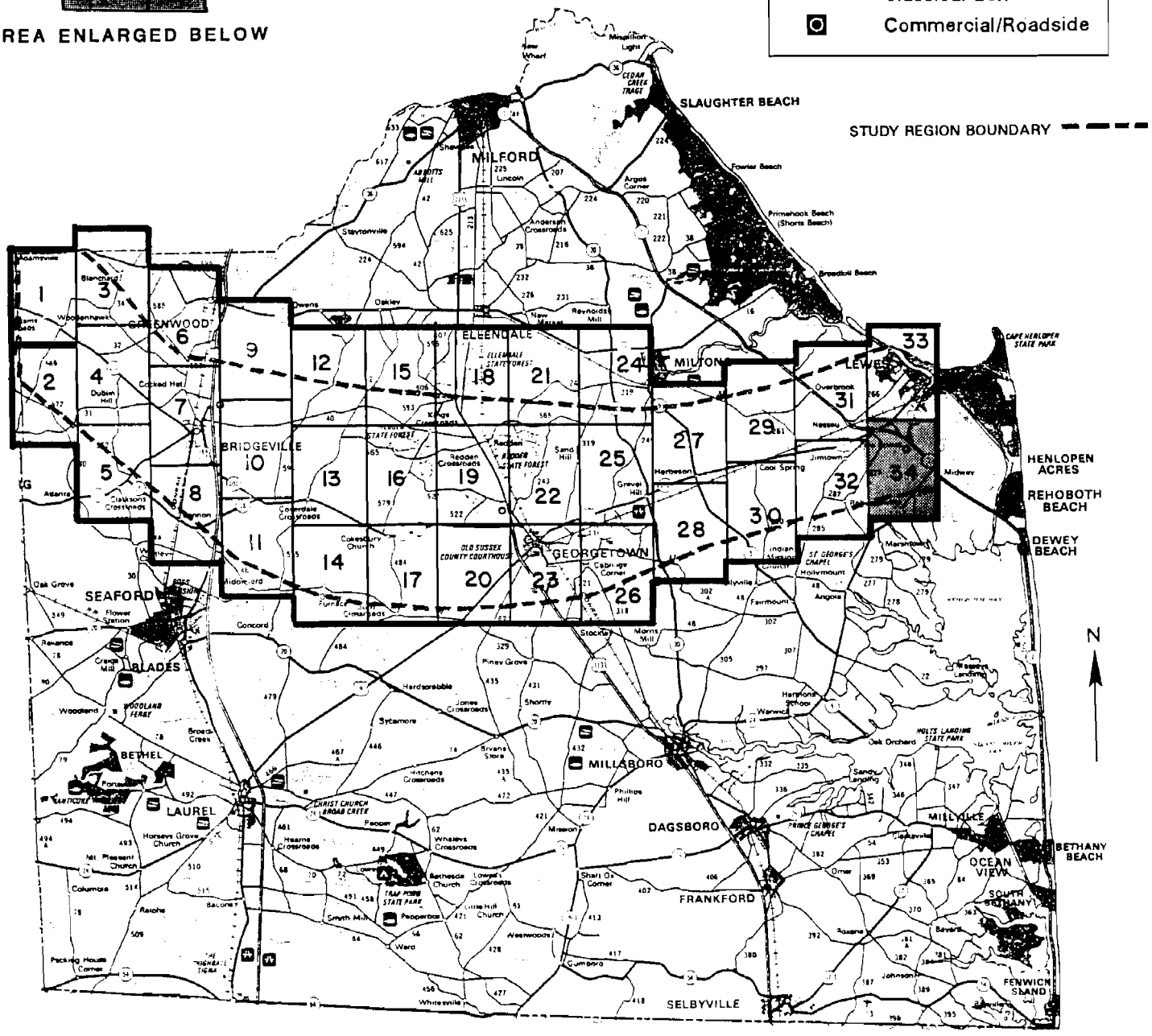

(Joins plat 33)

34

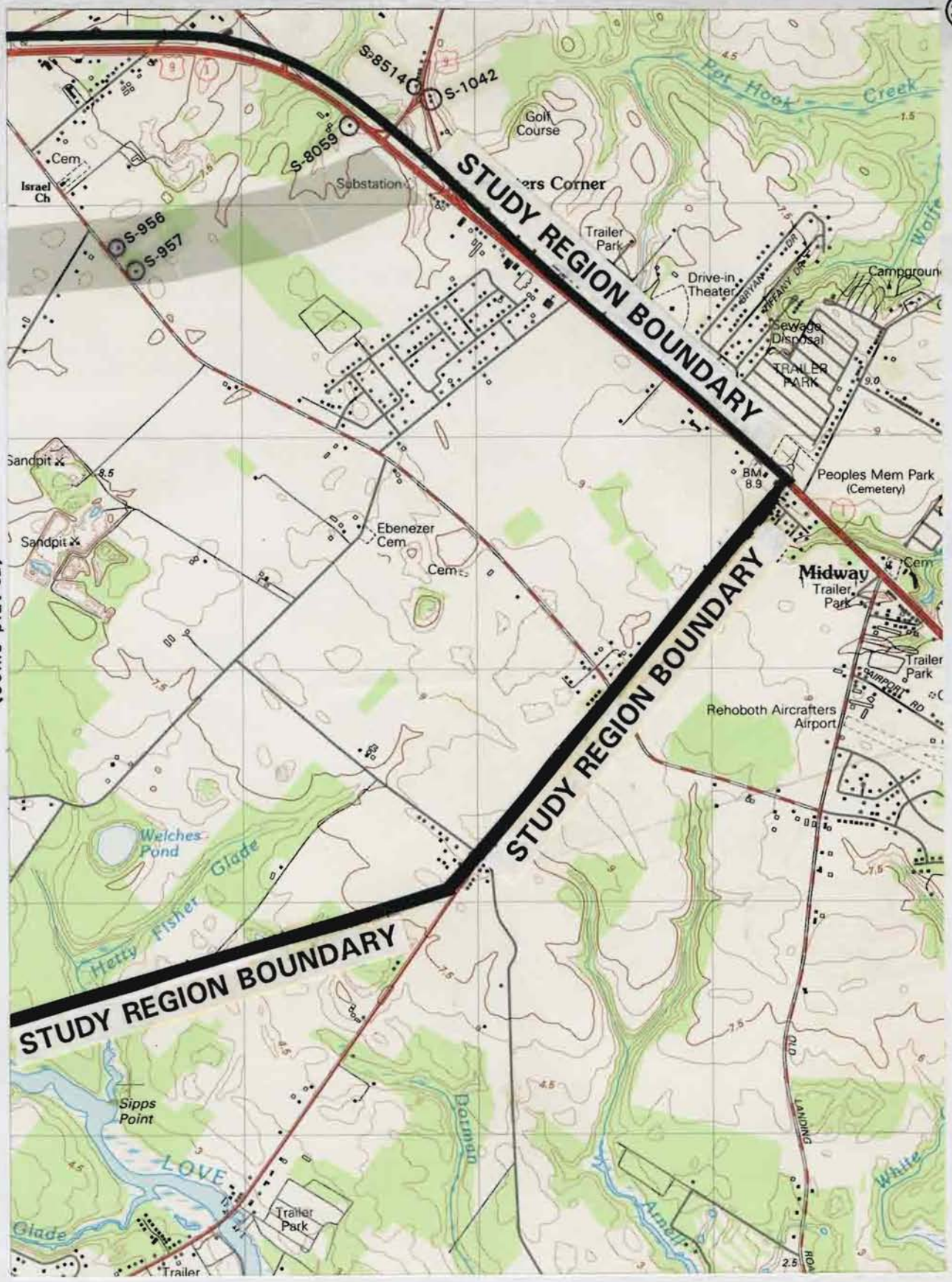

(Joins plat 32)

East-West Corridor Study
Routes 404, 18 & 9
Sussex County, Delaware

0 1 Mile

Prepared by *CHRS, Inc.*