District Boundary Maps

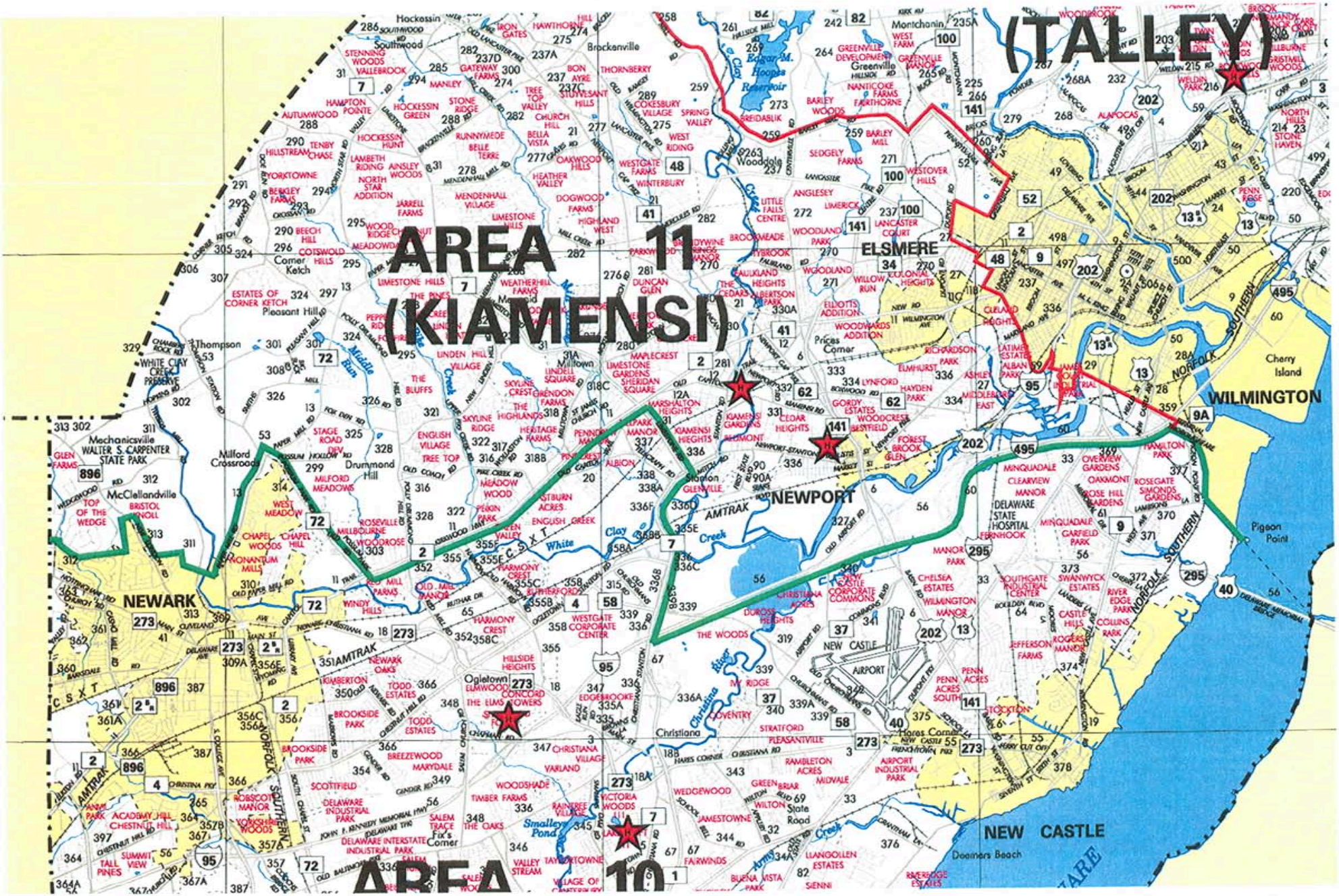

(TALLEY)
AREA 11
(KIAMENSI)
AREA 10
ELSMERE
NEWPORT
WILMINGTON
NEWARK
NEW CASTLE
Cherry Island
Pigeon Point
Deemers Beach
Christiana
Ogletown
Stanton
Mechanicsville
Milford Crossroads
Drummond Hill
Pleasant Hill
Thompson
Corner Ketch
Hockessin
Southwood
Brockenville
Montchanin
Greenville
Wooddale
Prices Corner
Hares Corner
Fix's Corner
Smalleys Pond
Christina River
Clay Creek
White Clay Creek
Middle Run
Edgar M. Hoopes Reservoir
NEW CASTLE AIRPORT
DELAWARE STATE HOSPITAL
NORFOLK SOUTHERN
AMTRAK
C S X T

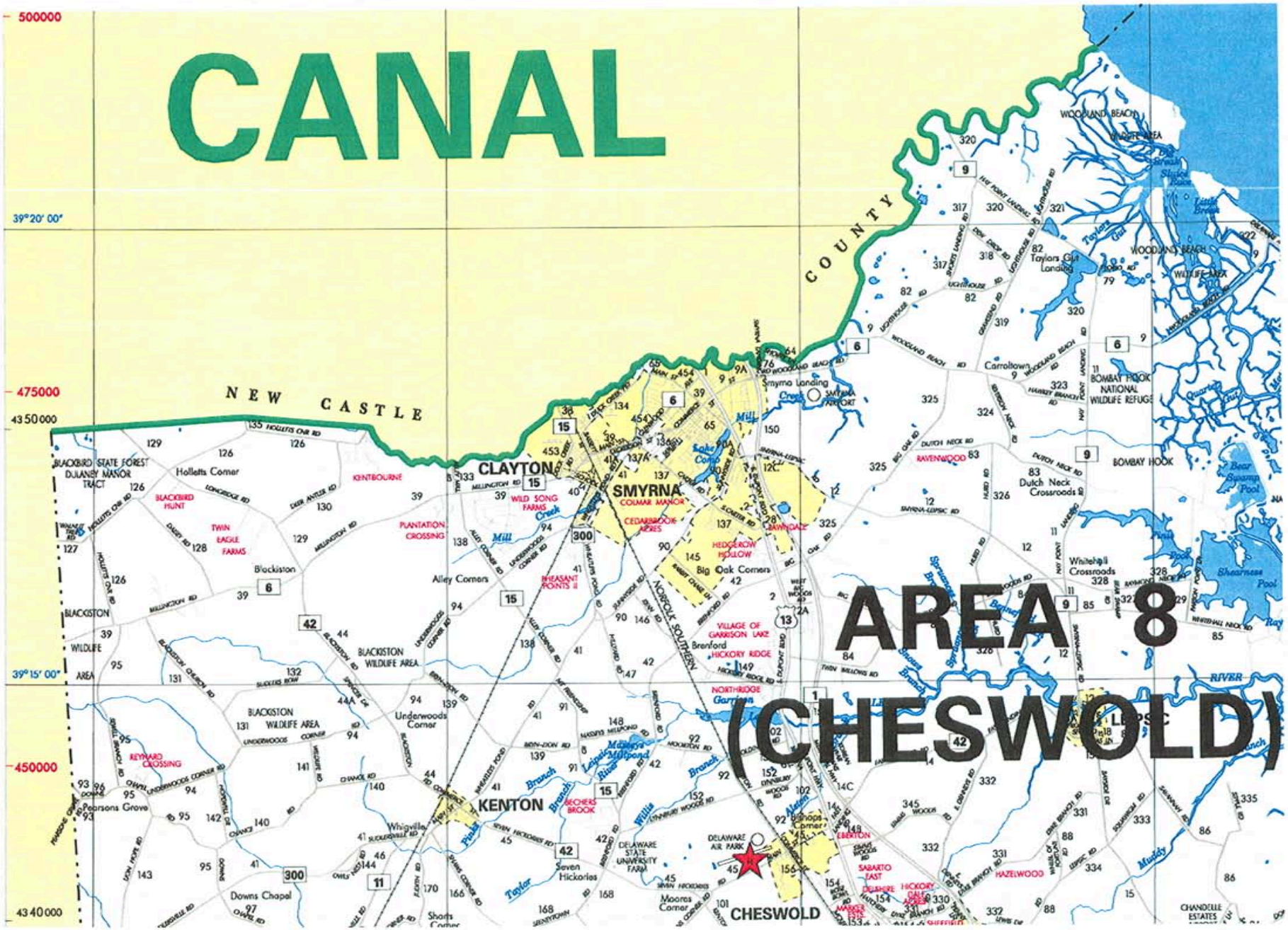
CANAL
AREA 8
(CHESWOLD)
NEW CASTLE COUNTY
CLAYTON
SMYRNA
KENTON
CHESWOLD
LEIPSIC
500000
475000
450000
39°20' 00"
39°15' 00"
4350000
4340000
BLACKBIRD STATE FOREST DULANEY MANOR TRACT
Holletts Corner
KENTBOURNE
BLACKBIRD HUNT
TWIN EAGLE FARMS
PLANTATION CROSSING
WILD SONG FARMS
COLMAR MANOR
CEDARBROOK ACRES
HEDGEROW HOLLOW
Big Oak Corners
Blackiston
Alley Corners
PHEASANT POINTS II
BLACKISTON WILDLIFE AREA
Underwoods Corner
KEYNARD CROSSING
Pearsons Grove
Whigville
Downs Chapel
Seven Hickories
DELAWARE STATE UNIVERSITY FARM
Moores Corner
DELAWARE AIR PARK
Shops Corner
EBERTON
SABARTO EAST
HAZELWOOD
Smyrna Landing
Carroltown
Taylors Gut Landing
WOODLAND BEACH WILDLIFE AREA
BOMBAY HOOK NATIONAL WILDLIFE REFUGE
BOMBAY HOOK
RAVENWOOD
Dutch Neck Crossroads
Whitehall Crossroads
Bear Swamp Pool
Shearness Pool
VILLAGE OF GARRISON LAKE
Brenford
HICKORY RIDGE
NORTHRIDGE
NORFOLK SOUTHERN
Mill Creek
Taylor Branch
Willis Branch
Muddy Branch
Leipsic River
Smyrna River
Little Creek
Bear Swamp Pool
Shearness Pool
CHANDELLE ESTATES

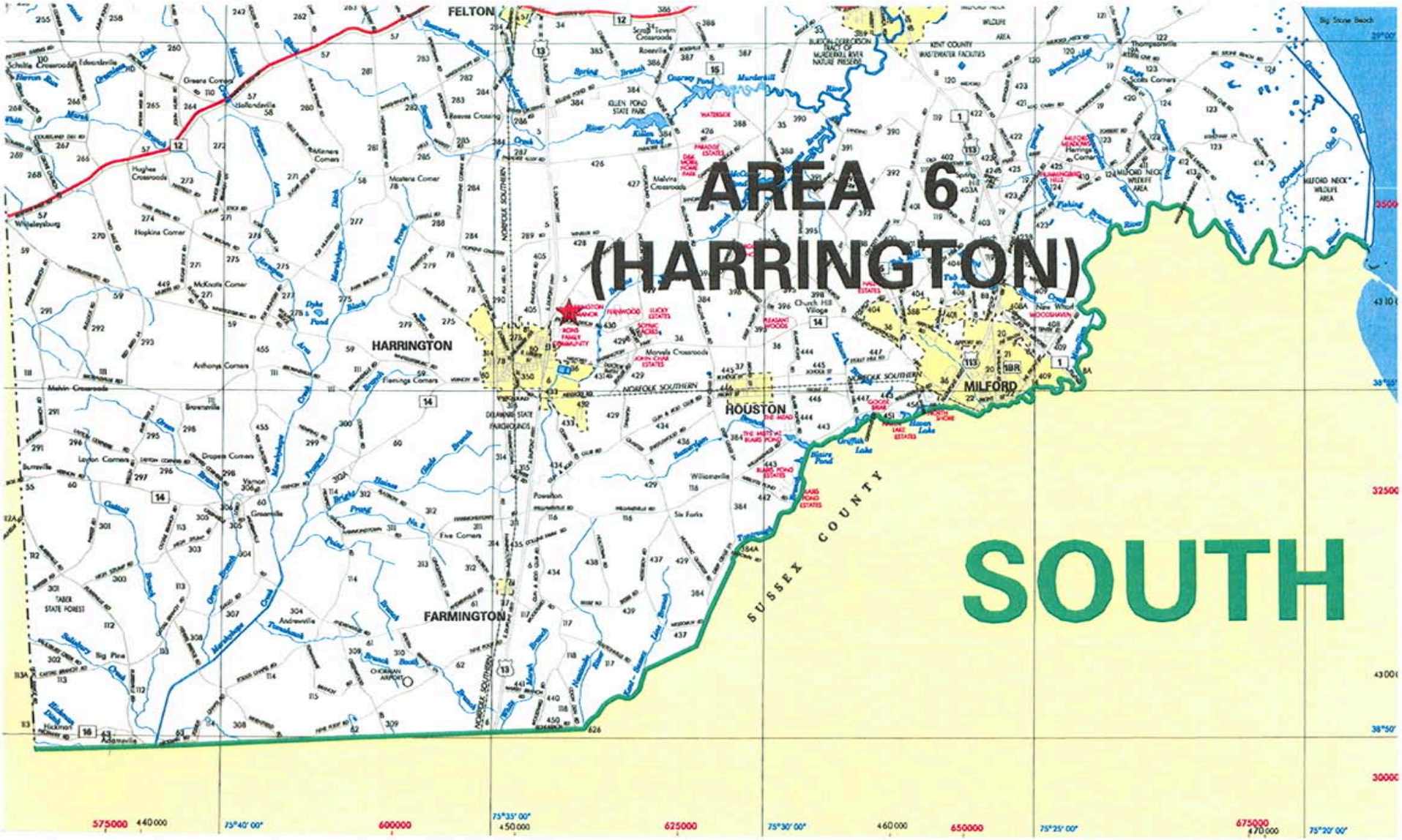
AREA 6
(HARRINGTON)
SOUTH
FELTON
HARRINGTON
HOUSTON
MILFORD
FARMINGTON
SUSSEX COUNTY
NORFOLK SOUTHERN
575000
600000
625000
650000
675000
75°40' 00"
75°35' 00"
75°30' 00"
75°25' 00"
75°20' 00"