DE 2 NB
Detour Distances:

A to B:	0.9 mi
B to C:	0.6 mi
C to D:	1.1 mi
Total:	2.6 mi

DE 2 SB
Detour Distances:

A to E:	0.7 mi
E to F:	0.9 mi
F to G:	1.7 mi
G to D:	0.2 mi
Total:	3.5 mi

ADC MAP

New Castle County 10, 14

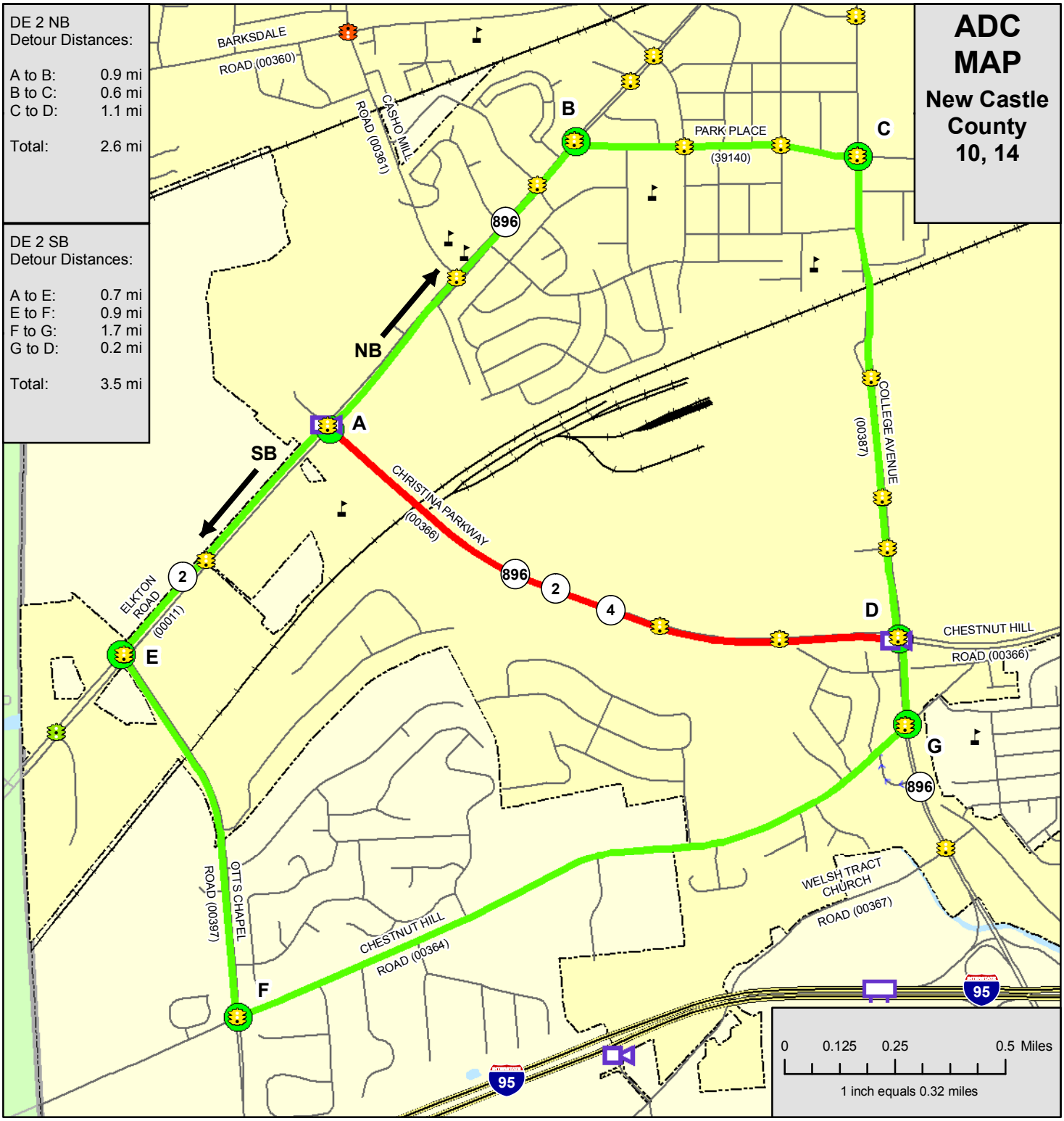

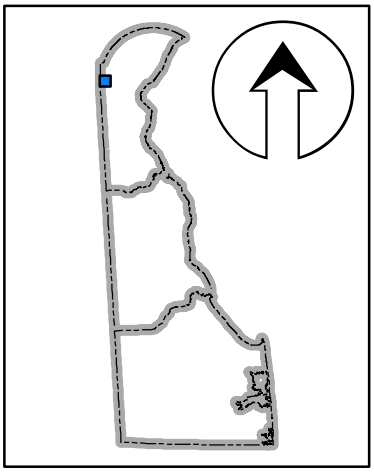

Legend

Incident Area	Rail Road
Detour Route	Existing Crossover
Control Point	NB Emergency Access Gate
Incident Point	SB Emergency Access Gate
System Signal	VMS
Non-System Signal	CCTV
Flasher	Hospital
	School

DELAWARE DETOUR ROUTES

DE 4 EB (Christina Parkway):

From East of DE 2 (Elkton Road) thru DE 896 (College Avenue) SB

Detour Distances:

A to B: 0.2 mi
B to C: 0.2 mi

Total: 0.4 mi

ADC MAP

New Castle County 10

PARK PLACE (39140)

CHAPEL STREET (00356C)

LIBRARY AVENUE (00356)

CHAPEL STREET (00356)

COLLEGE AVENUE (00387)

CHRISTINA PARKWAY (00366)

CHESTNUT HILL ROAD (00366)

OLD CHESTNUT HILL ROAD (00366B)

CHESTNUT HILL ROAD (00364)

A

B

C

4 2 896 896 2 72 2 4

0 0.05 0.1 0.2 Miles

1 inch equals 0.2 miles

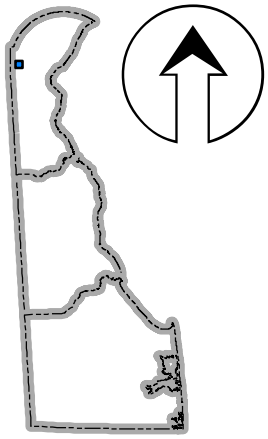

Legend

- Incident Area
- Detour Route
- Control Point
- Incident Point
- System Signal
- Non-System Signal
- Flasher
- Rail Road
- Existing Crossover
- NB Emergency Access Gate
- SB Emergency Access Gate
- VMS
- CCTV
- Hospital
- School

DELAWARE DETOUR ROUTES

DE 4 EB (Chestnut Hill Road):

DE 896 (College Avenue) SB to West of Old Chestnut Hill Road

Detour Distances:

A to B:	0.2 mi
B to C:	0.1 mi
C to D:	0.2 mi
D to E:	0.2 mi
E to F:	< 0.1 mi
Total:	0.8 mi

ADC MAP

New Castle County 10

POSTED
No Trucks over 5000 LBS
Except Local Deliveries

Note: No Physical Restrictions

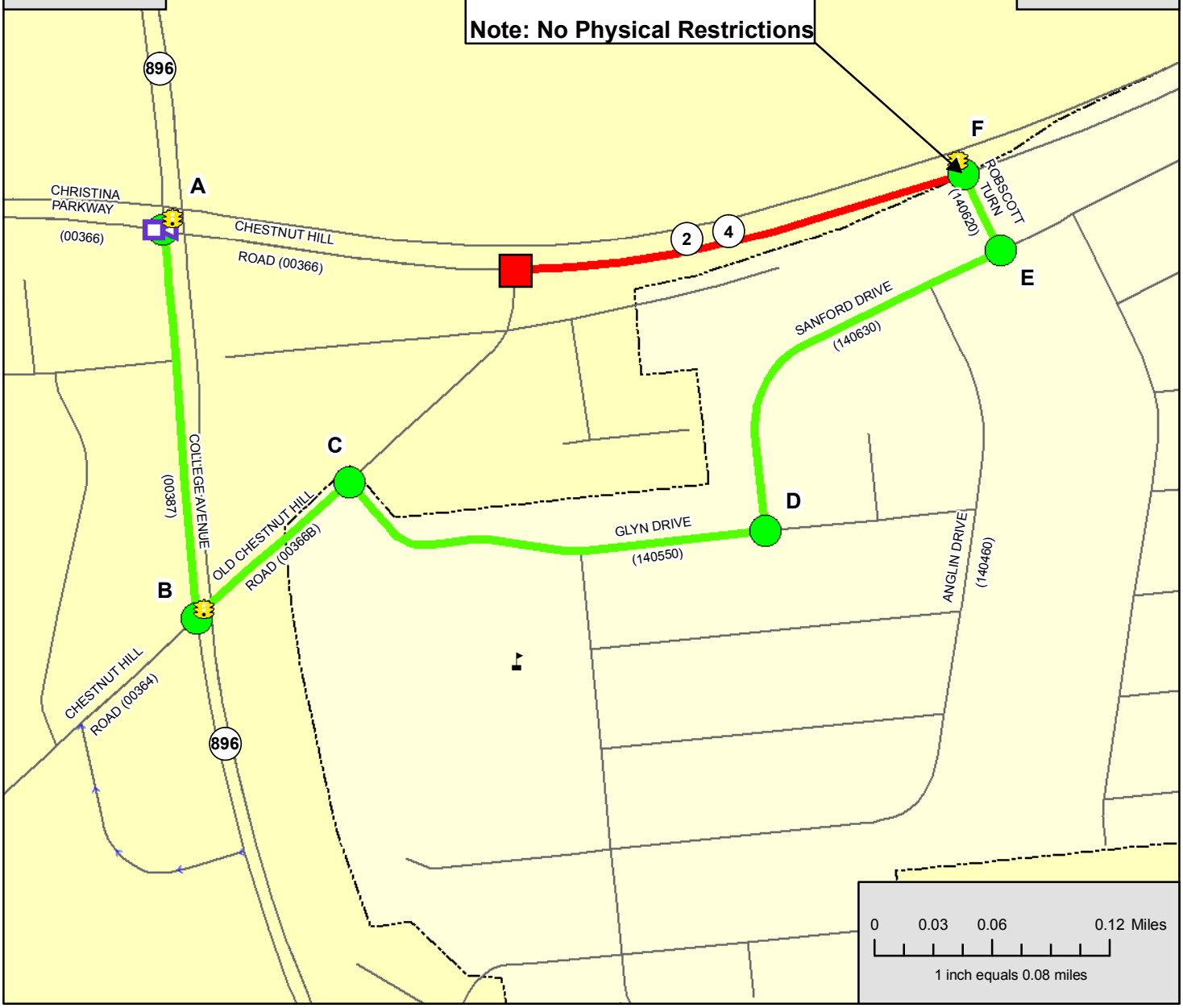

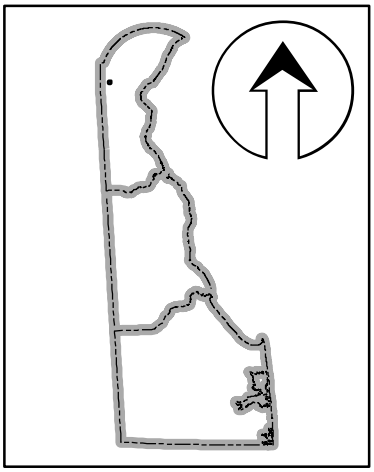

Legend

- Incident Area
- Detour Route
- Control Point
- Incident Point
- System Signal
- Non-System Signal
- Flasher
- Rail Road
- Existing Crossover
- NB Emergency Access Gate
- SB Emergency Access Gate
- VMS
- CCTV
- Hospital
- School

DELAWARE DETOUR ROUTES

DE 4 EB
(Chestnut Hill Road):

At Old Chestnut Hill Road
to West of Robscott Turn

Detour Distances:

A to B:	0.1 mi
B to C:	0.2 mi
C to D:	0.5 mi
D to E:	0.0 mi
Total:	0.8 mi

ADC MAP

New Castle County 10

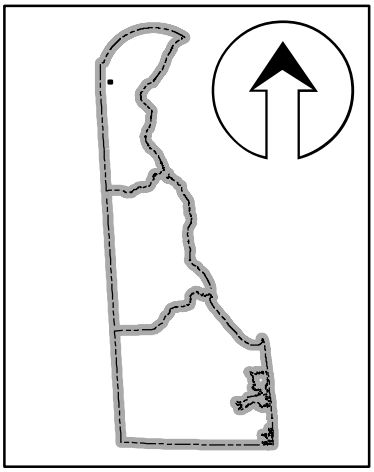

Legend

- Incident Area
- Detour Route
- Control Point
- Incident Point
- System Signal
- Non-System Signal
- Flasher
- Rail Road
- Existing Crossover
- NB Emergency Access Gate
- SB Emergency Access Gate
- VMS
- CCTV
- Hospital
- School

DELAWARE DETOUR ROUTES

DE 4 EB (Chestnut Hill Road):

At Robscott Turn

Detour Distances:

A to B:	< 0.1 mi
B to C:	0.3 mi
C to D:	< 0.1 mi
Total:	0.4 mi

ADC MAP

New Castle County 10

POSTED
No Trucks over 5000 LBS
Except Local Deliveries

Note: No Physical Restrictions

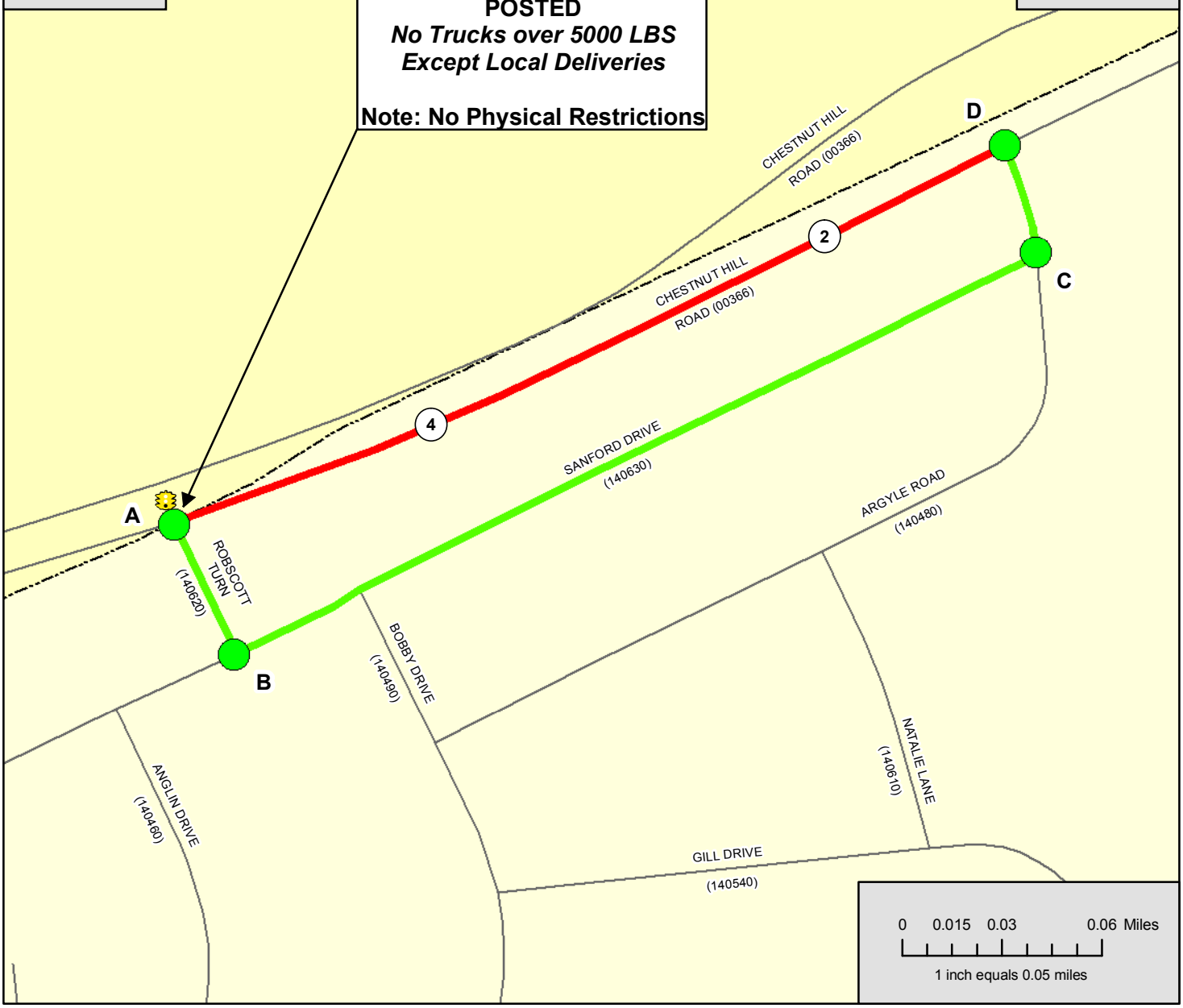

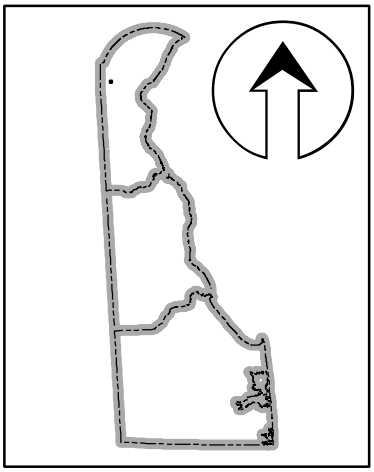

Legend

- Incident Area
- Detour Route
- Control Point
- Incident Point
- System Signal
- Non-System Signal
- Flasher
- Rail Road
- Existing Crossover
- NB Emergency Access Gate
- SB Emergency Access Gate
- VMS
- CCTV
- Hospital
- School

DELAWARE DETOUR ROUTES

DE 4 EB (Chestnut Hill Road):

From East of Robscott Turn to West of Argyle Road

Detour Distances:

A to B:	1.6 mi
B to C:	0.8 mi
C to D:	1.4 mi
Total:	3.8 mi

ADC MAP

New Castle County 10, 14

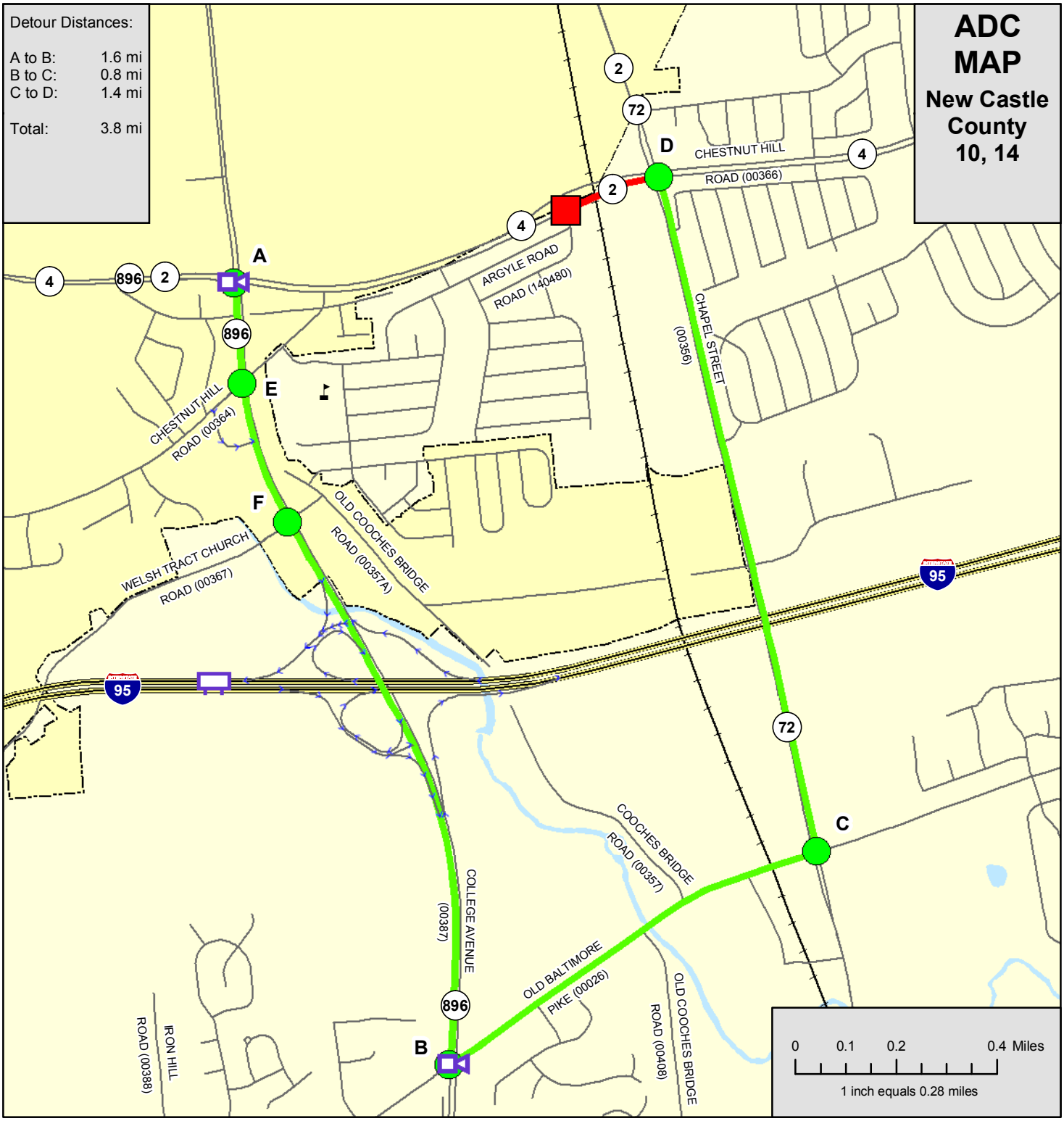

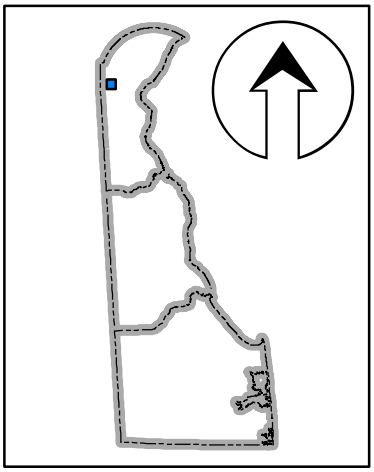

Legend

- Incident Area
- Detour Route
- Control Point
- Incident Point
- System Signal
- Non-System Signal
- Flasher
- Rail Road
- Existing Crossover
- NB Emergency Access Gate
- SB Emergency Access Gate
- VMS
- CCTV
- Hospital
- School

DELAWARE DETOUR ROUTES

DE 4 EB (Chestnut Hill Road):

At Argyle Road thru
DE 72 (Chapel Street) SB

Detour Distances:

A to B:	0.1 mi
B to C:	0.4 mi
C to D:	< 0.1 mi
Total:	0.5 mi

ADC MAP

New Castle County 10

POSTED
No Trucks over 5000 LBS
Except Local Deliveries

Note: No Physical Restrictions

MERCER DRIVE (131580)
MONTVALE ROAD (131680)
METTEN ROAD (131620)
MARROWS ROAD (130530)
KENSINGTON LANE (131340)
KORDA DRIVE (131380)
KNICKERBOCKER DRIVE (131370)
KINGSTON ROAD (131360)
MORRIS LANE (131700)
MARLIN DRIVE (131480)
CHESTNUT HILL ROAD (00366)
KENMAR DRIVE (130430)
KINGSTON ROAD (130440)
KRESS ROAD (130460)
KULLEN DRIVE (130470)
KOLLMAN DRIVE (130450)
KELLER ROAD (130420)
CHAPEL STREET (00356)
KINGSTON ROAD (130440)

72
2
4
A
B
C
D

0 0.03 0.06 0.12 Miles
1 inch equals 0.08 miles

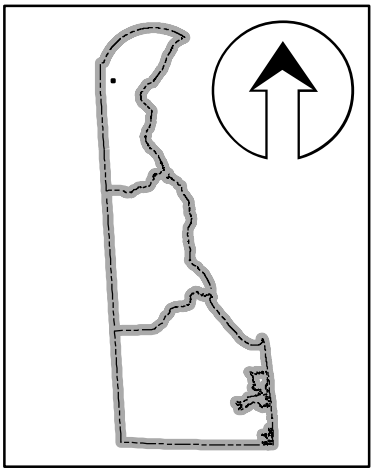

Legend

- Incident Area
- Detour Route
- Control Point
- Incident Point
- System Signal
- Non-System Signal
- Flasher
- Rail Road
- Existing Crossover
- NB Emergency Access Gate
- SB Emergency Access Gate
- VMS
- CCTV
- Hospital
- School

DELAWARE DETOUR ROUTES

DE 4 EB
(Chestnut Hill Road):

DE 72 (Chapel Street) NB
to West of Kingston Road

Detour Distances:

A to B:	0.5 mi
B to C:	0.1 mi
C to D:	0.7 mi
D to E:	0.2 mi
Total:	1.5 mi

ADC MAP

New Castle County 10

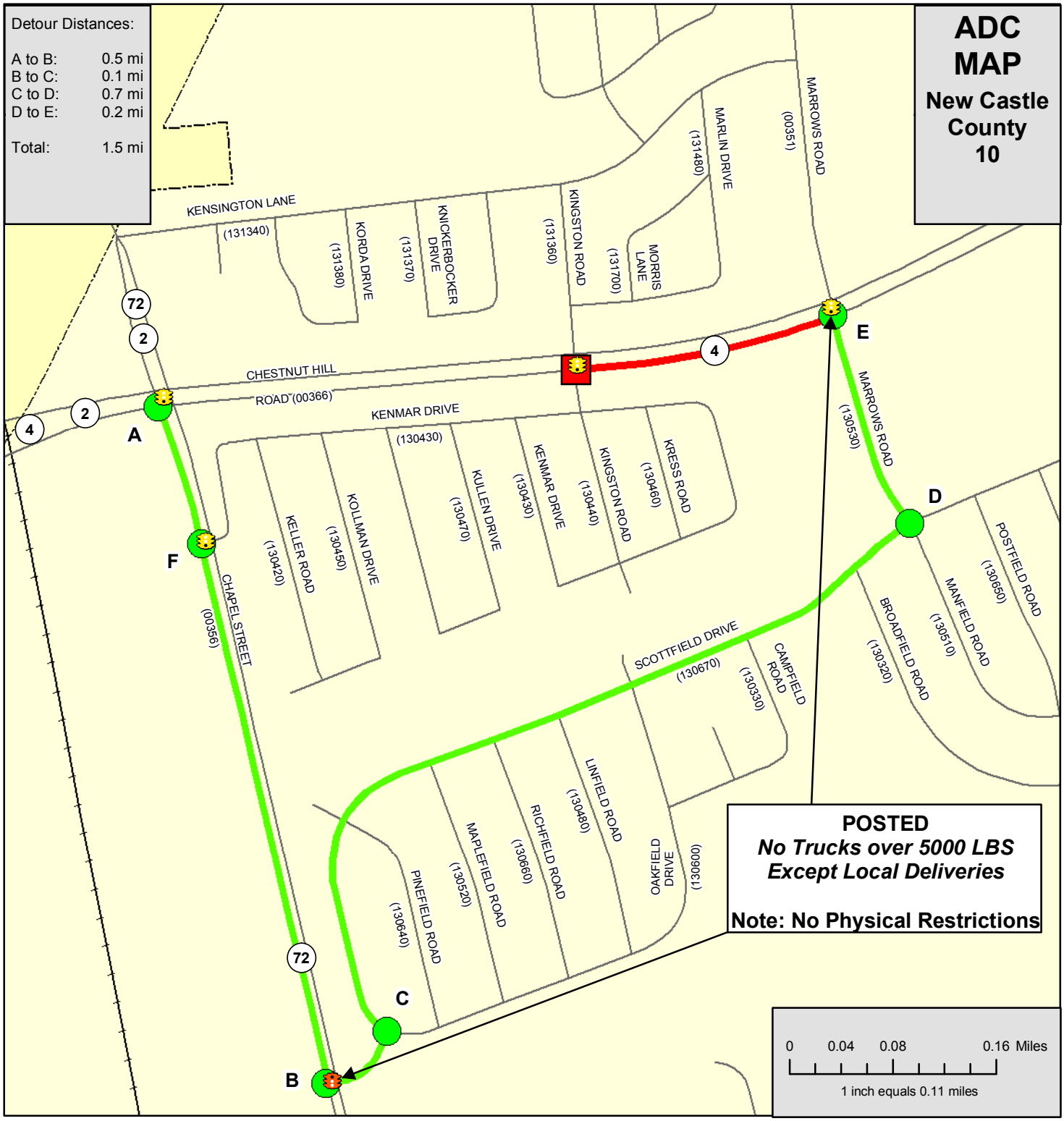

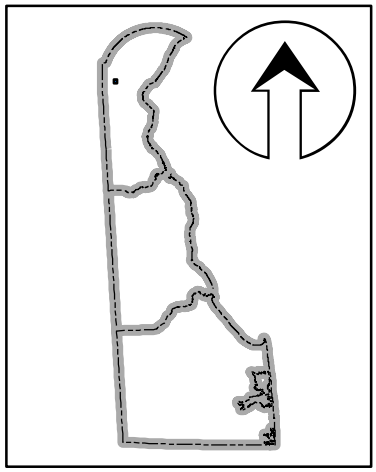

Legend

- Incident Area
- Detour Route
- Control Point
- Incident Point
- System Signal
- Non-System Signal
- Flasher
- Rail Road
- Existing Crossover
- NB Emergency Access Gate
- SB Emergency Access Gate
- VMS
- CCTV
- Hospital
- School

DELAWARE DETOUR ROUTES

DE 4 EB (Chestnut Hill Road):

At Kingston Road thru Marrows Road NB

Detour Distances:

A to B:	0.2 mi
B to C:	0.4 mi
C to D:	0.1 mi
D to E:	0.2 mi
Total:	0.9 mi

ADC MAP

New Castle County 10, 11

POSTED
No Trucks over 5000 LBS
Except Local Deliveries

Note: No Physical Restrictions

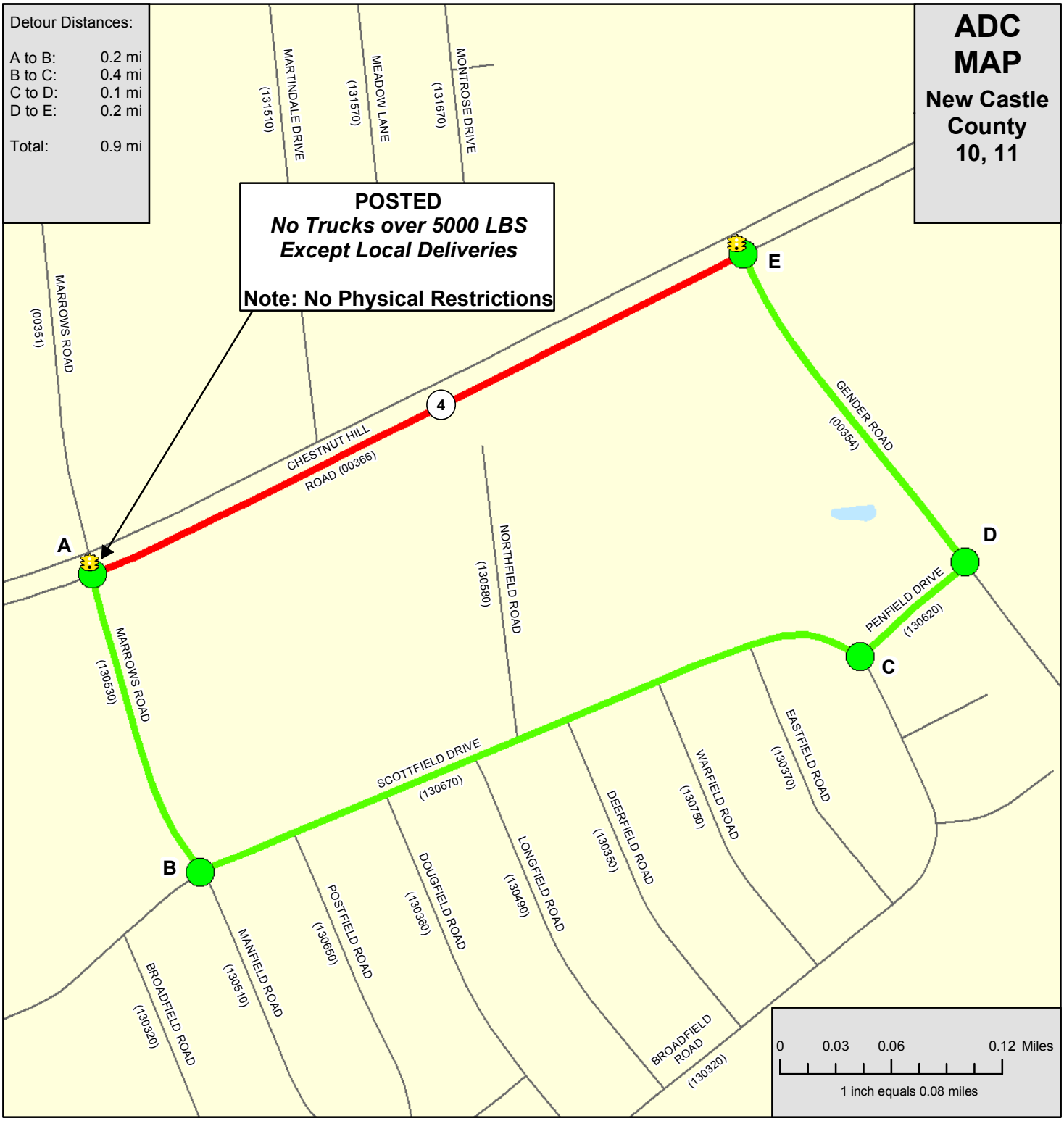

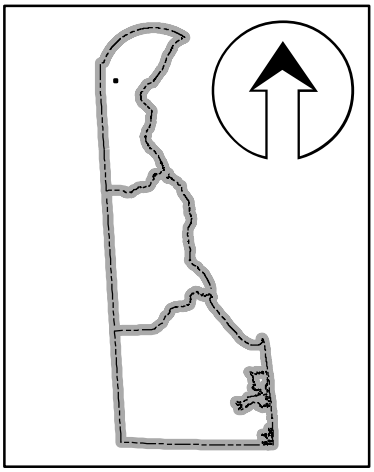

Legend

- Incident Area
- Detour Route
- Control Point
- Incident Point
- System Signal
- Non-System Signal
- Flasher
- Rail Road
- Existing Crossover
- NB Emergency Access Gate
- SB Emergency Access Gate
- VMS
- CCTV
- Hospital
- School

DELAWARE DETOUR ROUTES

DE 4 EB (Chestnut Hill Road):

Marrows Road SB
to West of Gender Road

Detour Distances:

A to B:	1.4 mi
B to C:	1.8 mi
C to D:	2.0 mi
Total:	5.2 mi

ADC MAP

New Castle County
10, 11
14, 15

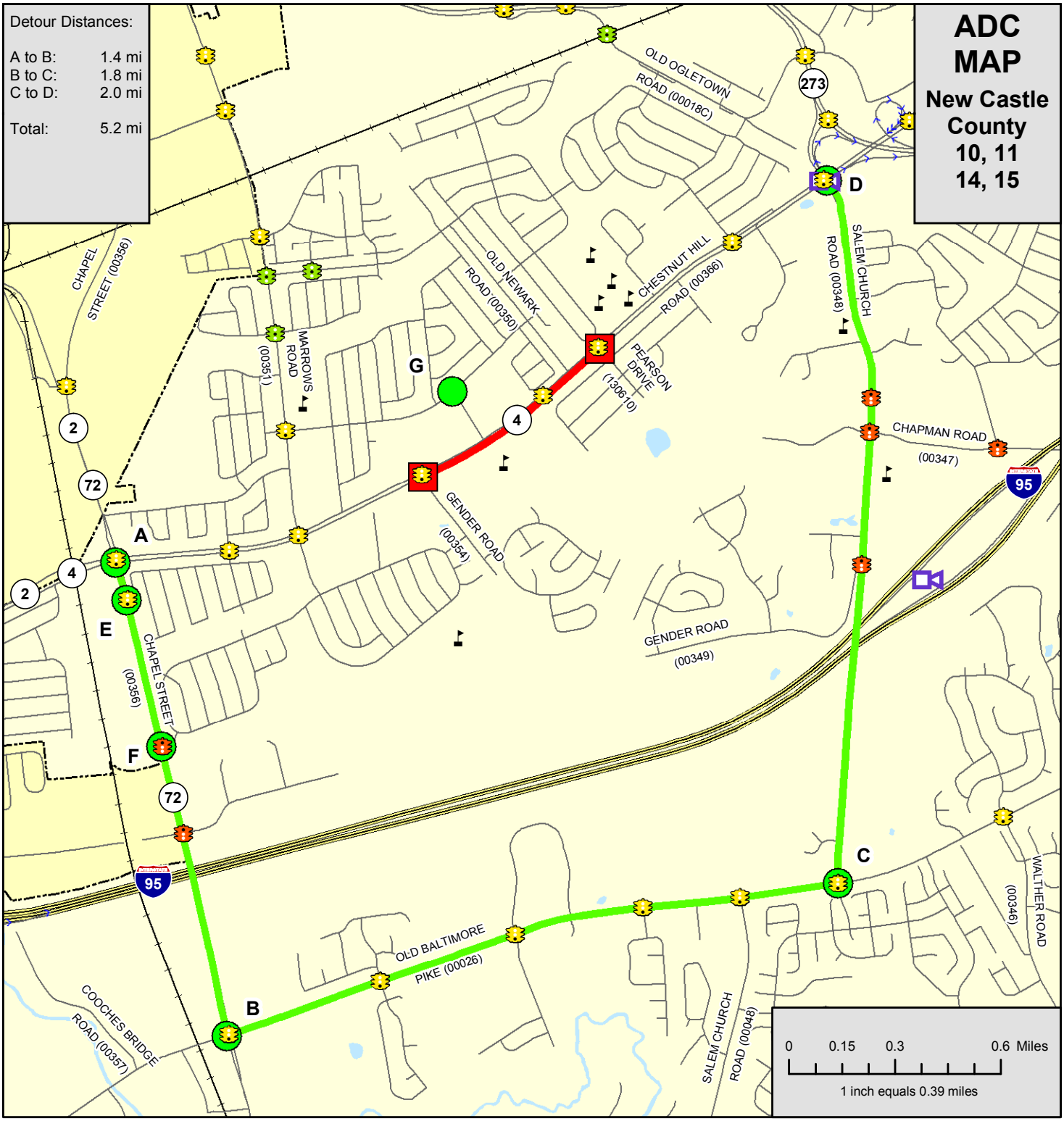

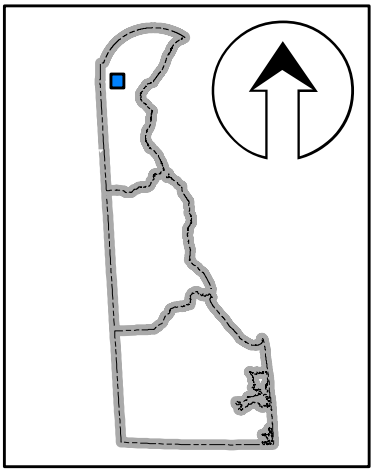

Legend

- Incident Area
- Detour Route
- Control Point
- Incident Point
- System Signal
- Non-System Signal
- Flasher
- Rail Road
- Existing Crossover
- NB Emergency Access Gate
- SB Emergency Access Gate
- VMS
- CCTV
- Hospital
- School

DELAWARE DETOUR ROUTES

DE 4 EB
(Chestnut Hill Road):

At Gender Road to
At Pearson Drive

Detour Distances:

A to B:	< 0.1 mi
B to C:	0.3 mi
C to D:	< 0.1 mi
Total:	0.3 mi

ADC MAP

New Castle County 11

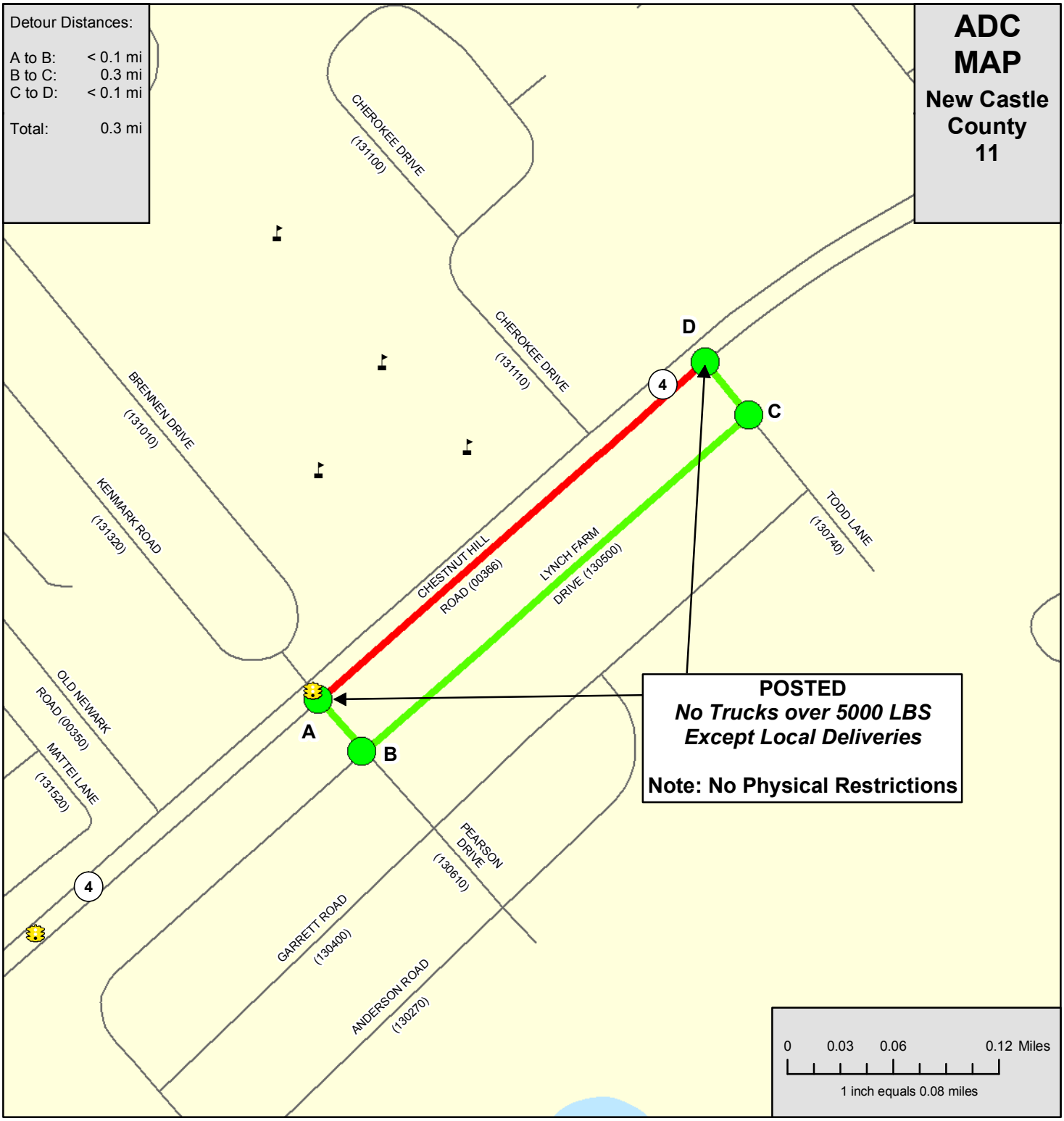

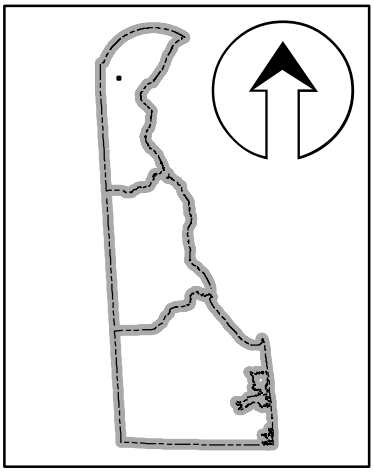

Legend

- Incident Area
- Detour Route
- Control Point
- Incident Point
- System Signal
- Non-System Signal
- Flasher
- Rail Road
- Existing Crossover
- NB Emergency Access Gate
- SB Emergency Access Gate
- VMS
- CCTV
- Hospital
- School

DELAWARE DETOUR ROUTES

DE 4 EB (Chestnut Hill Road):

From East of Pearson Drive to West of Todd Lane

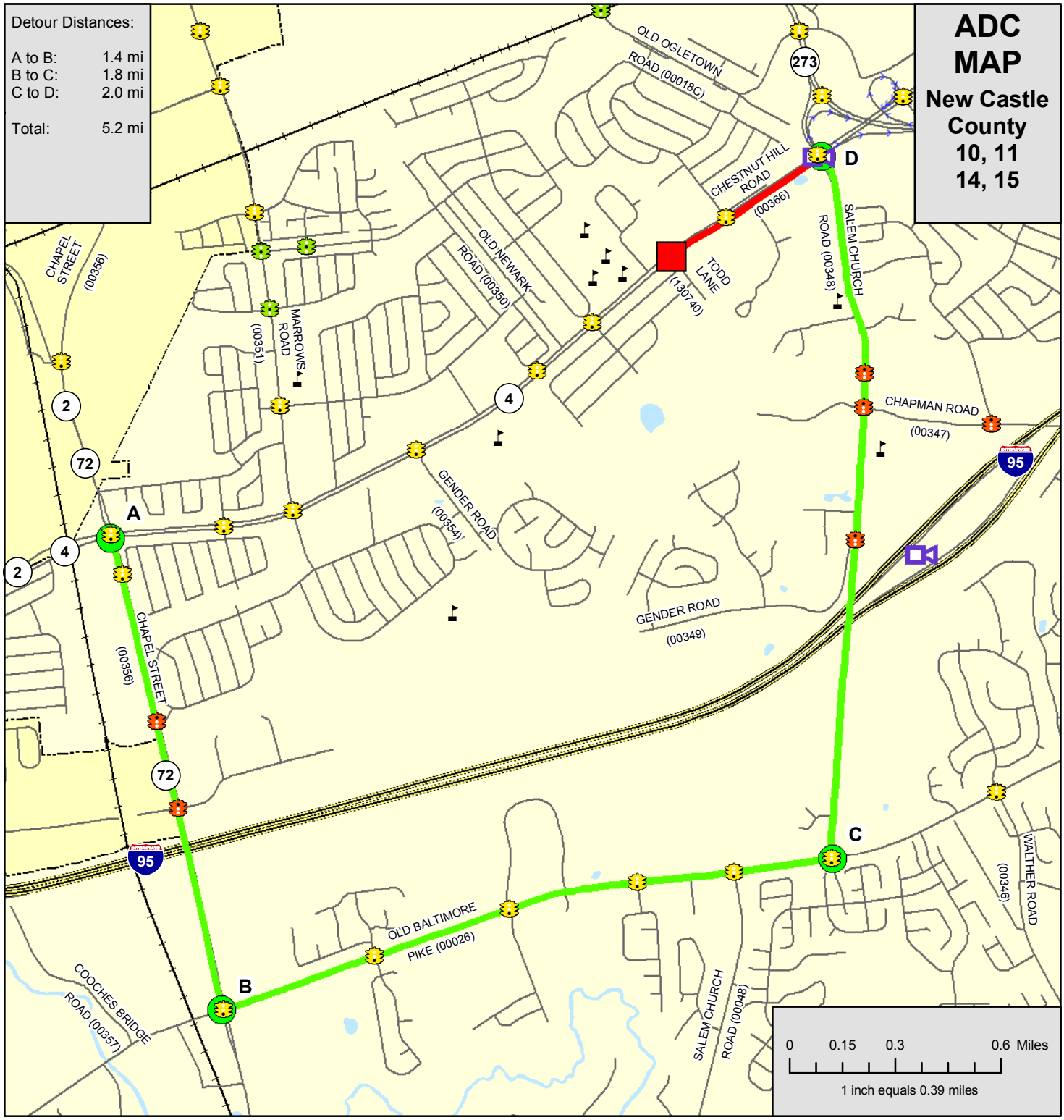

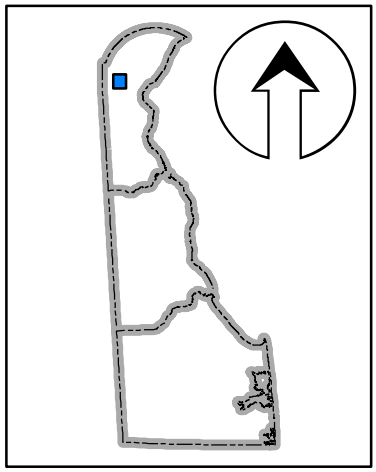

Legend

- Incident Area
- Detour Route
- Control Point
- Incident Point
- System Signal
- Non-System Signal
- Flasher
- Rail Road
- Existing Crossover
- NB Emergency Access Gate
- SB Emergency Access Gate
- VMS
- CCTV
- Hospital
- School

DELAWARE DETOUR ROUTES

DE 4 EB (Chestnut Hill Road):

At Todd Lane thru Salem Church Road SB

Detour Distances:

A to B:	0.7 mi
B to C:	1.4 mi
C to D:	1.5 mi
Total:	3.6 mi

ADC MAP

New Castle County 11

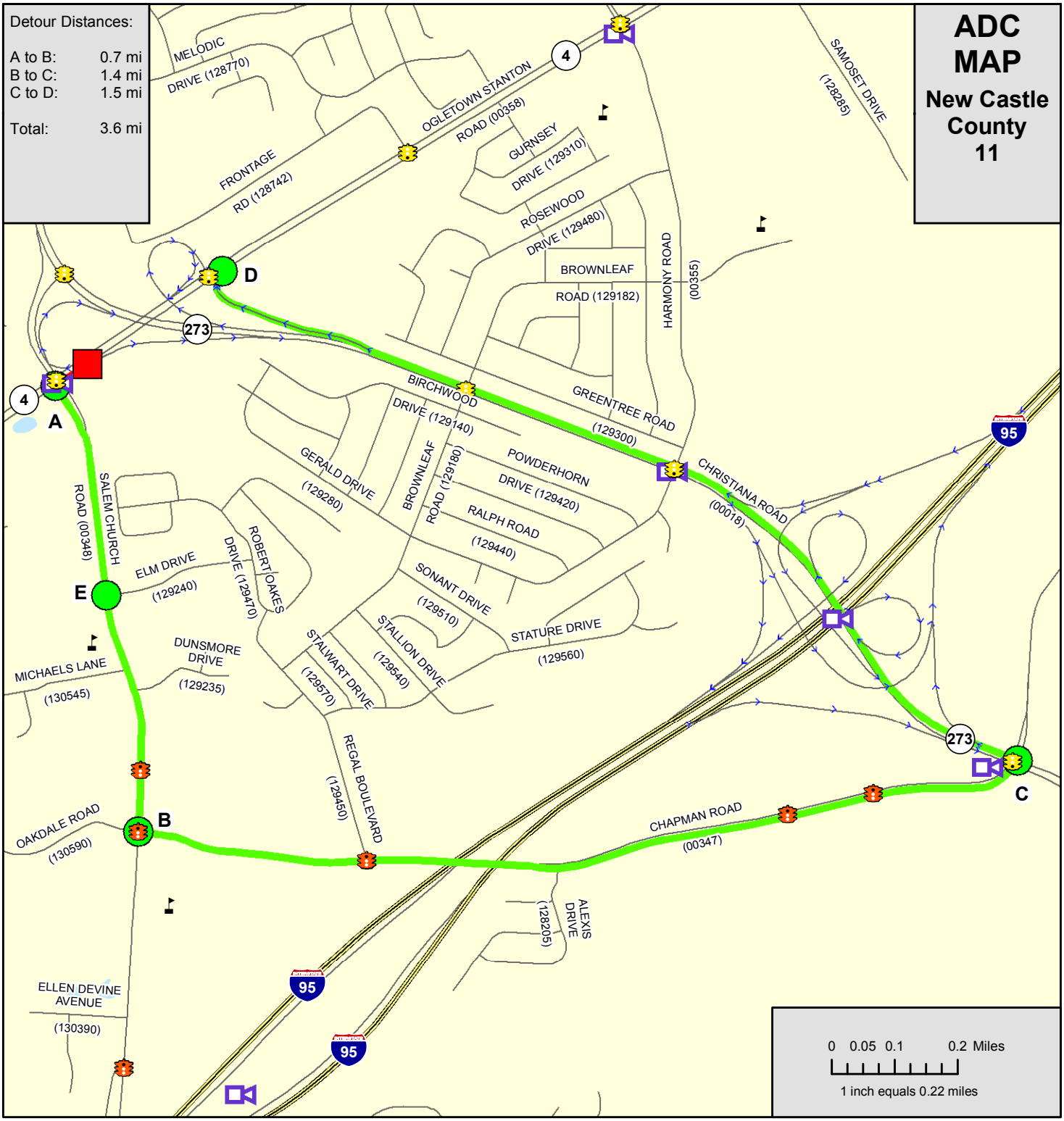

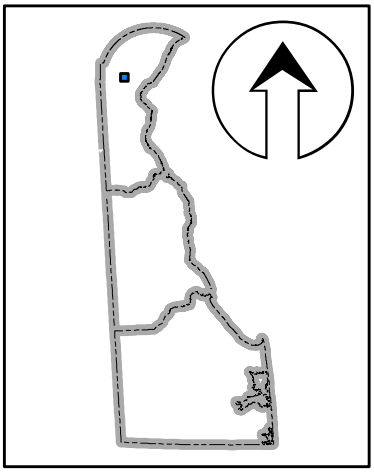

Legend

- Incident Area
- Detour Route
- Control Point
- Incident Point
- System Signal
- Non-System Signal
- Flasher
- Rail Road
- Existing Crossover
- NB Emergency Access Gate
- SB Emergency Access Gate
- VMS
- CCTV
- Hospital
- School

DELAWARE DETOUR ROUTES

DE 4 EB (Ogletown Stanton Road):

Salem Church Road NB to At DE 273 (Christiana Road) EB On-Ramp

Detour Distances:

A to B:	0.6 mi
B to C:	0.5 mi
C to D:	0.4 mi
Total:	1.5 mi

ADC MAP

New Castle County 11

POSTED
No Trucks over 5000 LBS
Except Local Deliveries

Note: No Physical Restrictions

RUTHAR DRIVE (00065)
OLD HARMONY ROAD (00355C)
HARMONY ROAD (00355)
OLD HARMONY ROAD (00355B)
RED MILL ROAD (00352)
273
4
D
C
E
F
A
B
BROOKBEND DRIVE (129170)
HARMONY ROAD (00355)
PRIDES CROSSING (00358C)
OGLETOWN STANTON ROAD (00358)
NEWARK-CHRISTIANA ROAD (00018)
OLD OGLETOWN ROAD (00018C)
BROWNLEAF ROAD (129182)
CHRISTIANA ROAD (00018)
CHESTNUT HILL ROAD (00366)
SALEM CHURCH ROAD (00348)

0 0.05 0.1 0.2 Miles
1 inch equals 0.2 miles

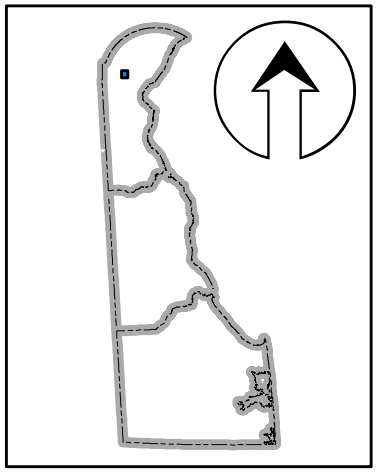

Legend

- Incident Area
- Detour Route
- Control Point
- Incident Point
- System Signal
- Non-System Signal
- Flasher
- Rail Road
- Existing Crossover
- NB Emergency Access Gate
- SB Emergency Access Gate
- VMS
- CCTV
- Hospital
- School

DELAWARE DETOUR ROUTES

DE 4 EB (Ogletown Stanton Road):

From East of DE 273 (Christiana Road) EB On-Ramp to At Brookbend Drive

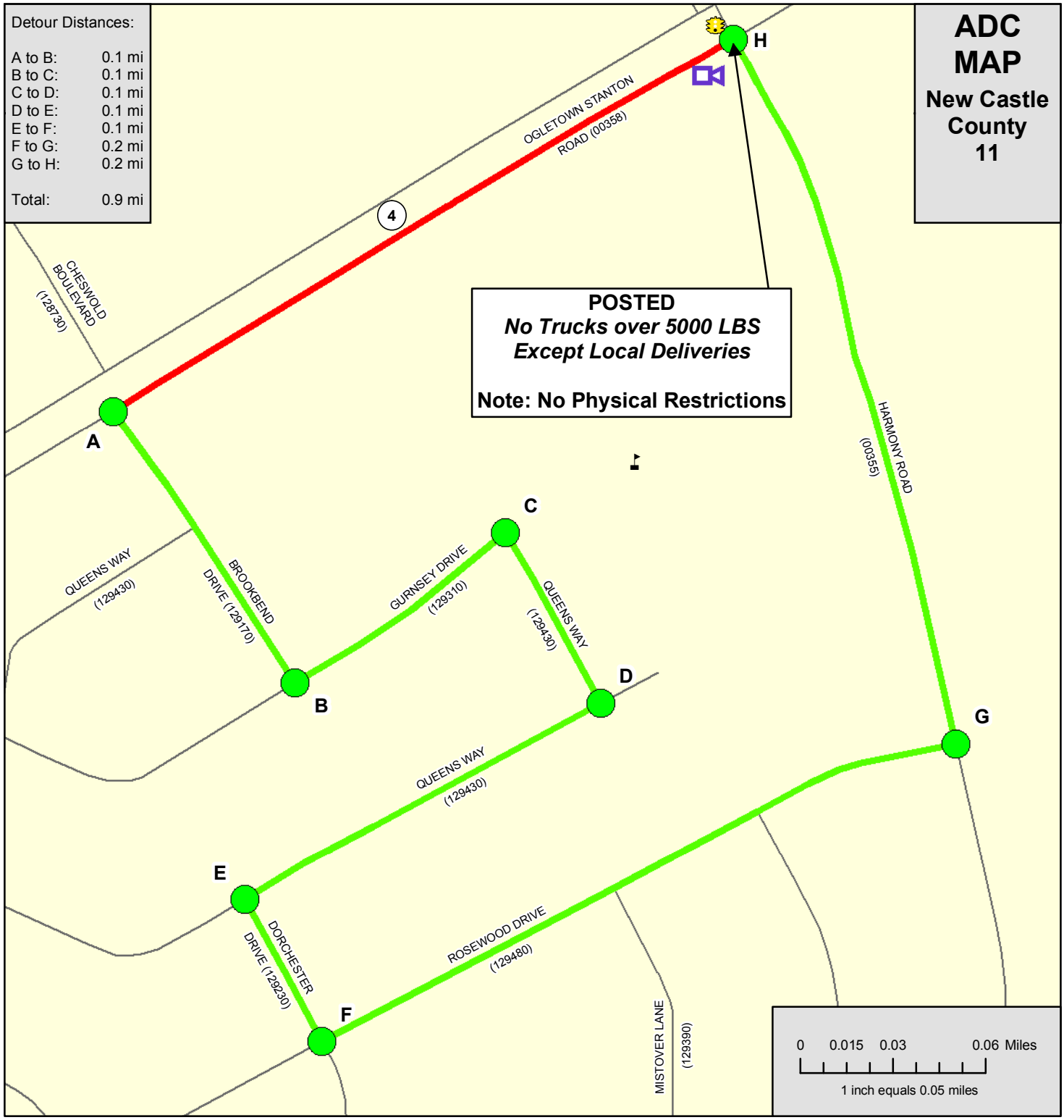

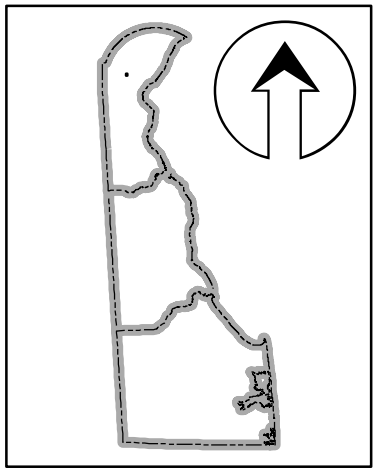

Legend

- Incident Area
- Detour Route
- Control Point
- Incident Point
- System Signal
- Non-System Signal
- Flasher
- Rail Road
- Existing Crossover
- NB Emergency Access Gate
- SB Emergency Access Gate
- VMS
- CCTV
- Hospital
- School

DELAWARE DETOUR ROUTES

DE 4 EB (Ogletown Stanton Road):

From East of Brookbend Drive thru Harmony Road SB

Detour Distances:

A to B:	0.7 mi
B to C:	0.1 mi
C to D:	1.7 mi
D to E:	0.7 mi
E to F:	1.1 mi
Total:	4.3 mi

ADC MAP

New Castle County 11, 12

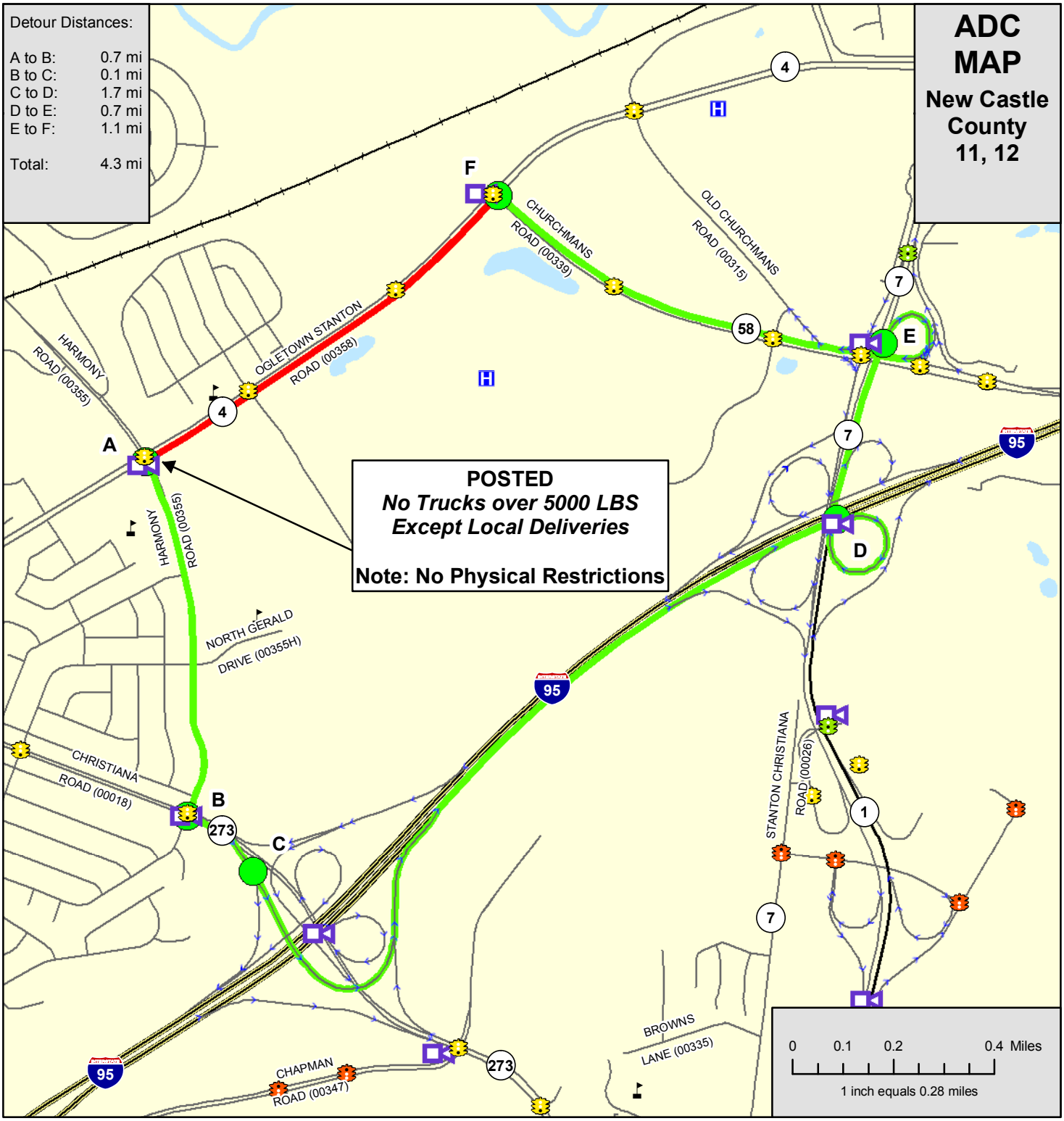

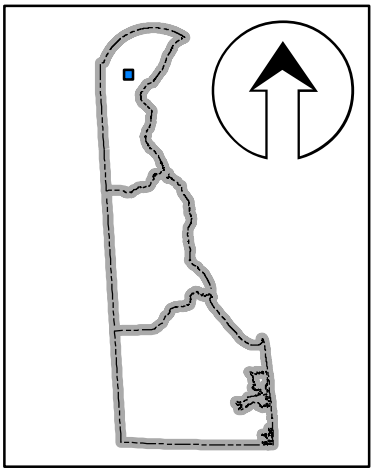

Legend

- Incident Area
- Detour Route
- Control Point
- Incident Point
- System Signal
- Non-System Signal
- Flasher
- Rail Road
- Existing Crossover
- NB Emergency Access Gate
- SB Emergency Access Gate
- VMS
- CCTV
- Hospital
- School

DELAWARE DETOUR ROUTES

DE 4 EB (Ogletown Stanton Road):

From Harmony Road NB thru DE 58 (Churchmans Road) SB

Detour Distances:

A to B:	0.6 mi
B to C:	0.1 mi
C to D:	0.5 mi
Total:	1.2 mi

ADC MAP

New Castle County 11

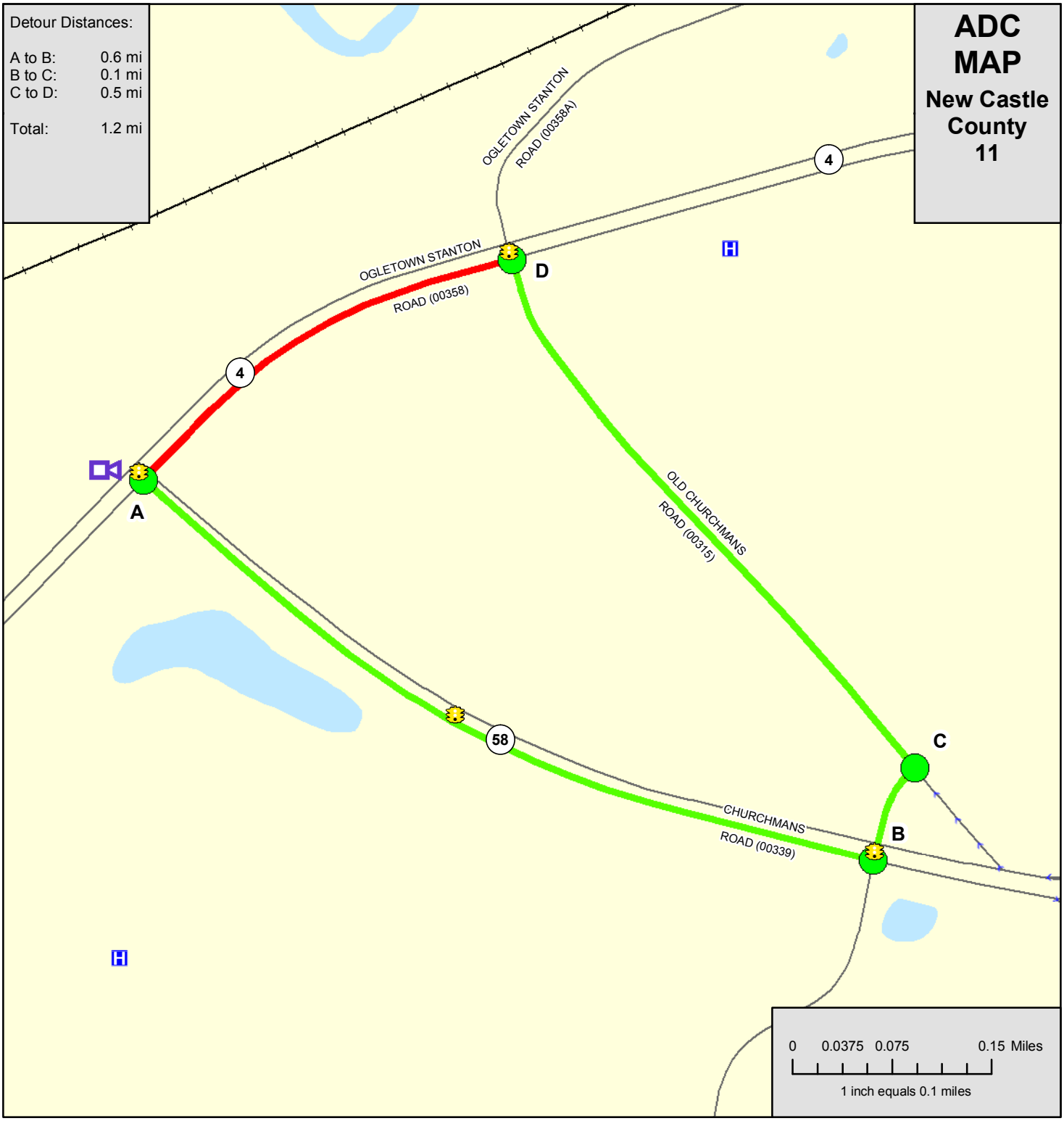

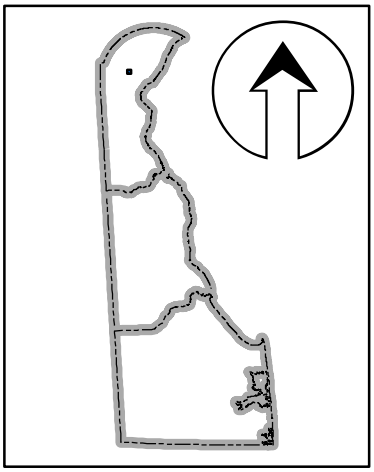

Legend

- Incident Area
- Detour Route
- Control Point
- Incident Point
- System Signal
- Non-System Signal
- Flasher
- Rail Road
- Existing Crossover
- NB Emergency Access Gate
- SB Emergency Access Gate
- VMS
- CCTV
- Hospital
- School

DELAWARE DETOUR ROUTES

DE 4 EB (Ogletown Stanton Road):

DE 58 (Churchmans Road) NB thru Old Churchmans Road SB

Detour Distances:

A to B:	0.5 mi
B to C:	0.1 mi
C to D:	0.3 mi
D to E:	0.6 mi
Total:	1.5 mi

ADC MAP

New Castle County 11, 12

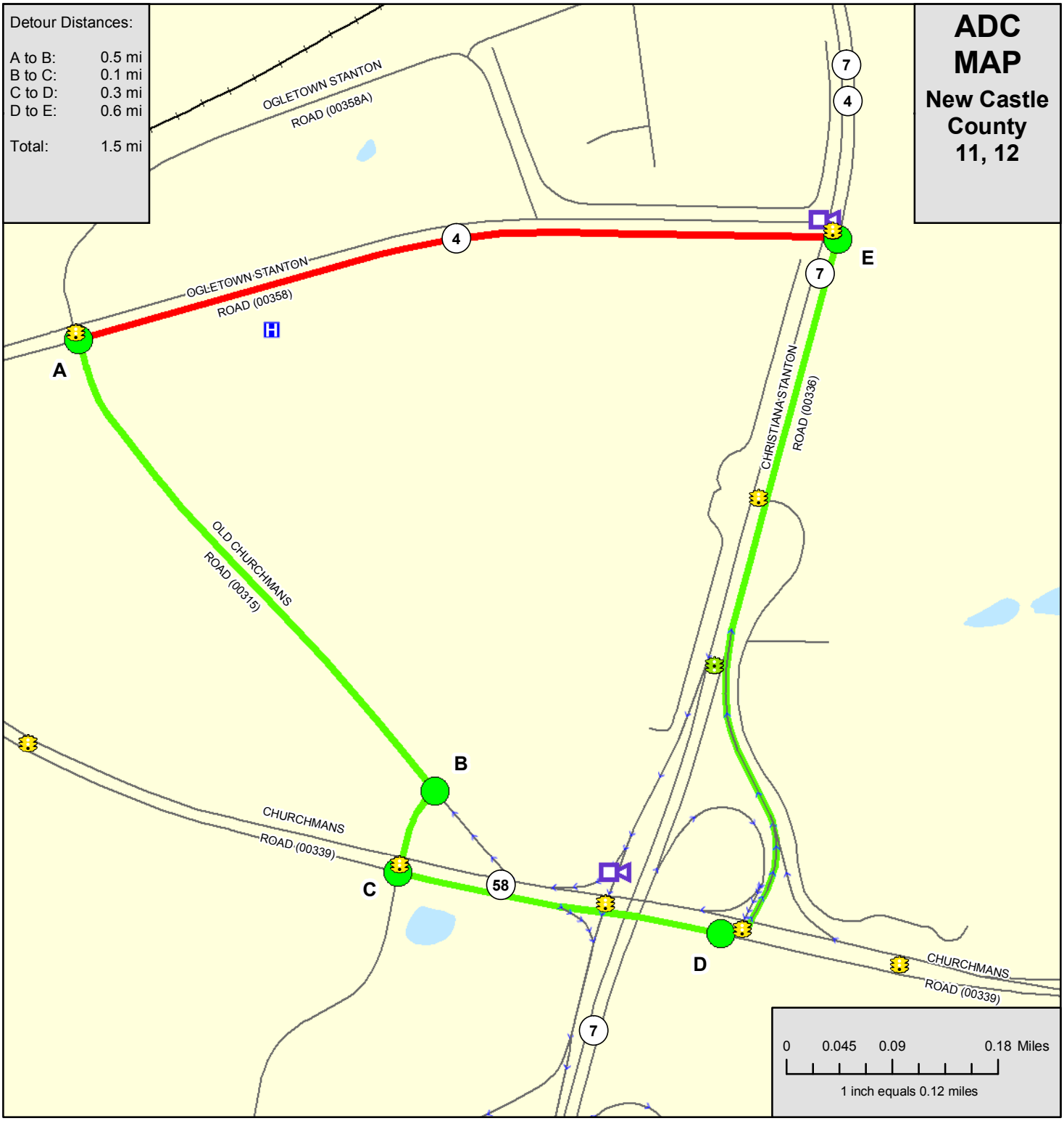

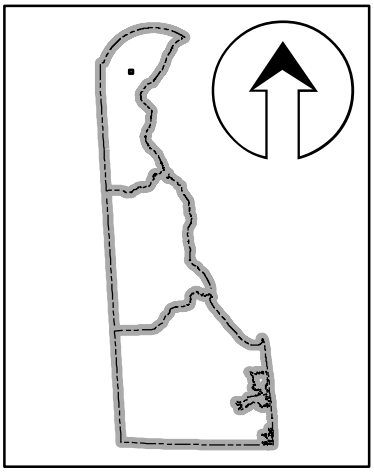

Legend

- Incident Area
- Detour Route
- Control Point
- Incident Point
- System Signal
- Non-System Signal
- Flasher
- Rail Road
- Existing Crossover
- NB Emergency Access Gate
- SB Emergency Access Gate
- VMS
- CCTV
- Hospital
- School

DELAWARE DETOUR ROUTES

DE 4 EB (Ogletown Stanton Road):

Old Churchmans Road NB to West of DE 7 (Stanton Christiana Road)

Detour Distances:

Total: 1.2 mi

ADC MAP

New Castle County 11, 12

TELEGRAPH ROAD (00338)

OLD ROUTE 4 (00336D)

10' Height Restriction

CHRISTIANA STANTON ROAD (00336)

NEW HAVEN DRIVE (127899)

TWIN C LANE (00336C)

OGLETOWN STANTON ROAD (00358)

0 0.05 0.1 0.2 Miles

1 inch equals 0.16 miles

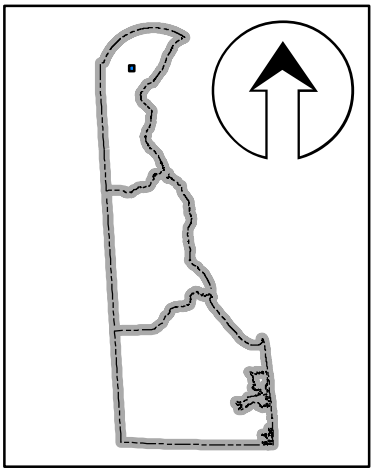

Legend

- Incident Area
- Contraflow
- Control Point
- Incident Point
- System Signal
- Non-System Signal
- Flasher
- Rail Road
- Existing Crossover
- NB Emergency Access Gate
- SB Emergency Access Gate
- VMS
- CCTV
- Hospital
- School

DELAWARE DETOUR ROUTES

DE 4 EB (Stanton Christiana Road):

At DE 7 (Stanton Christiana Road) to At DE 7 (Limestone Road)

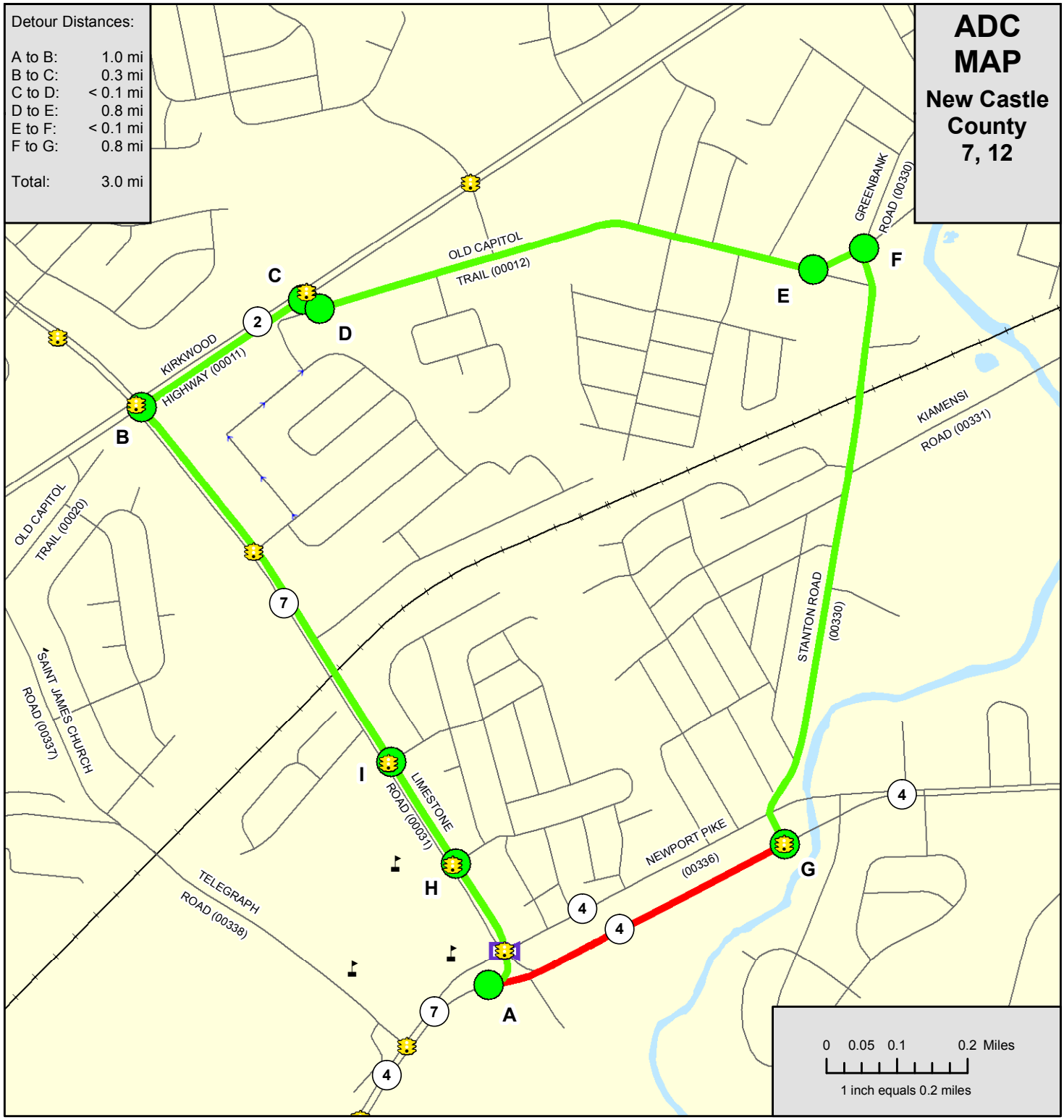

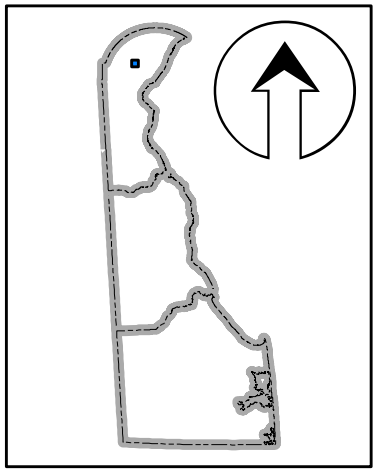

Legend

- Incident Area
- Detour Route
- Control Point
- Incident Point
- System Signal
- Non-System Signal
- Flasher
- Rail Road
- Existing Crossover
- NB Emergency Access Gate
- SB Emergency Access Gate
- VMS
- CCTV
- Hospital
- School

DELAWARE DETOUR ROUTES

DE 4 EB (Newport Pike):

From East of DE 7 (Limestone Road) to West of Stanton Road

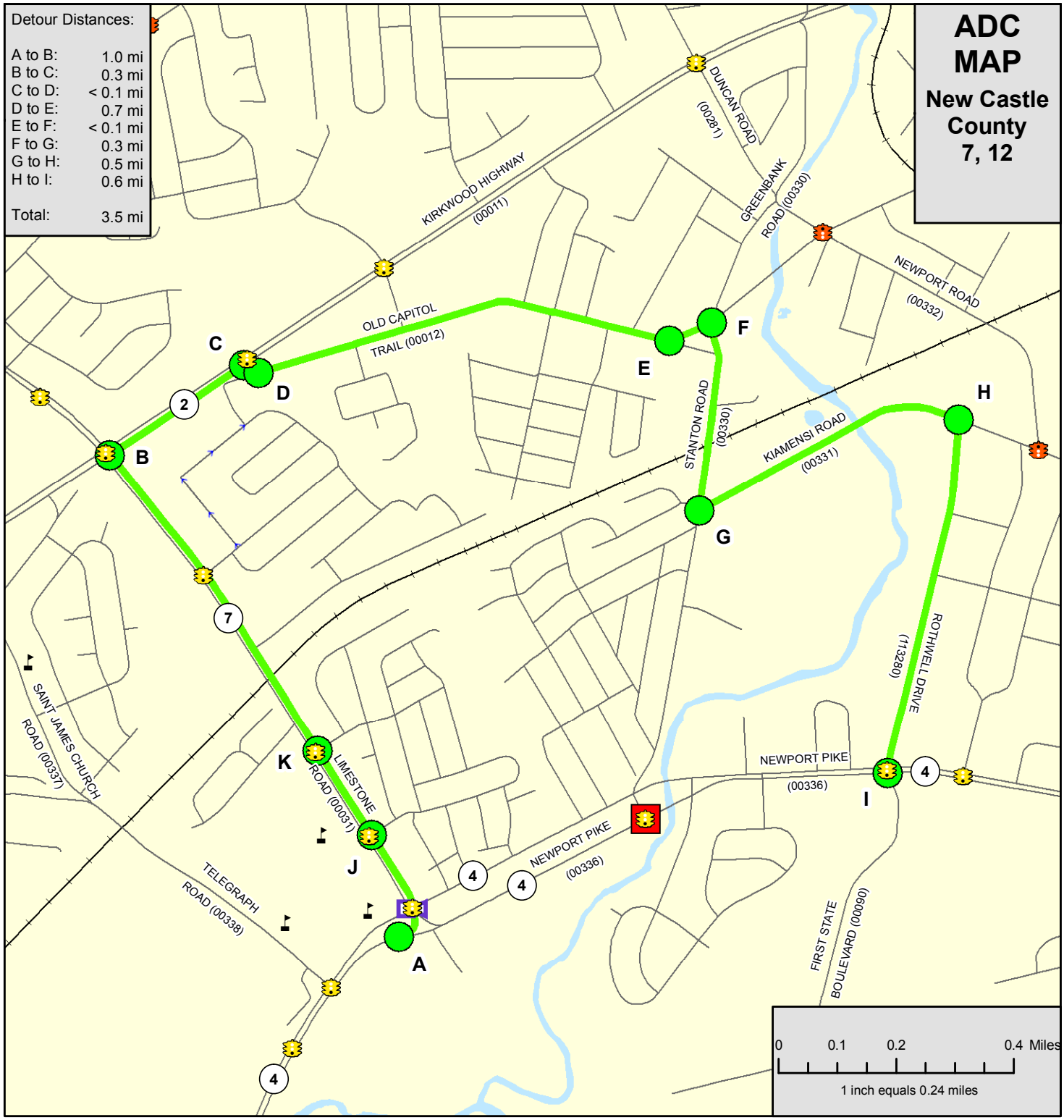

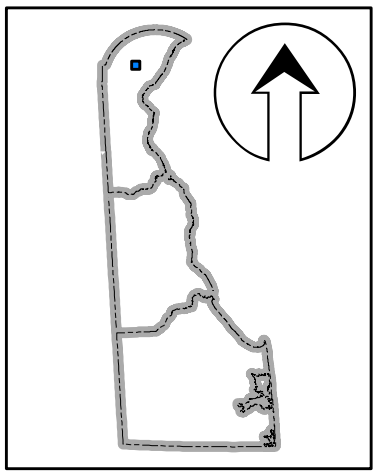

Legend

- Incident Area
- Detour Route
- Control Point
- Incident Point
- System Signal
- Non-System Signal
- Flasher
- Rail Road
- Existing Crossover
- NB Emergency Access Gate
- SB Emergency Access Gate
- VMS
- CCTV
- Hospital
- School

DELAWARE DETOUR ROUTES

DE 4 EB (Newport Pike):

At Stanton Road

Detour Distances:

A to B:	0.5 mi
B to C:	0.5 mi
C to D:	0.6 mi
Total:	1.6 mi

ADC MAP

New Castle County 7, 12

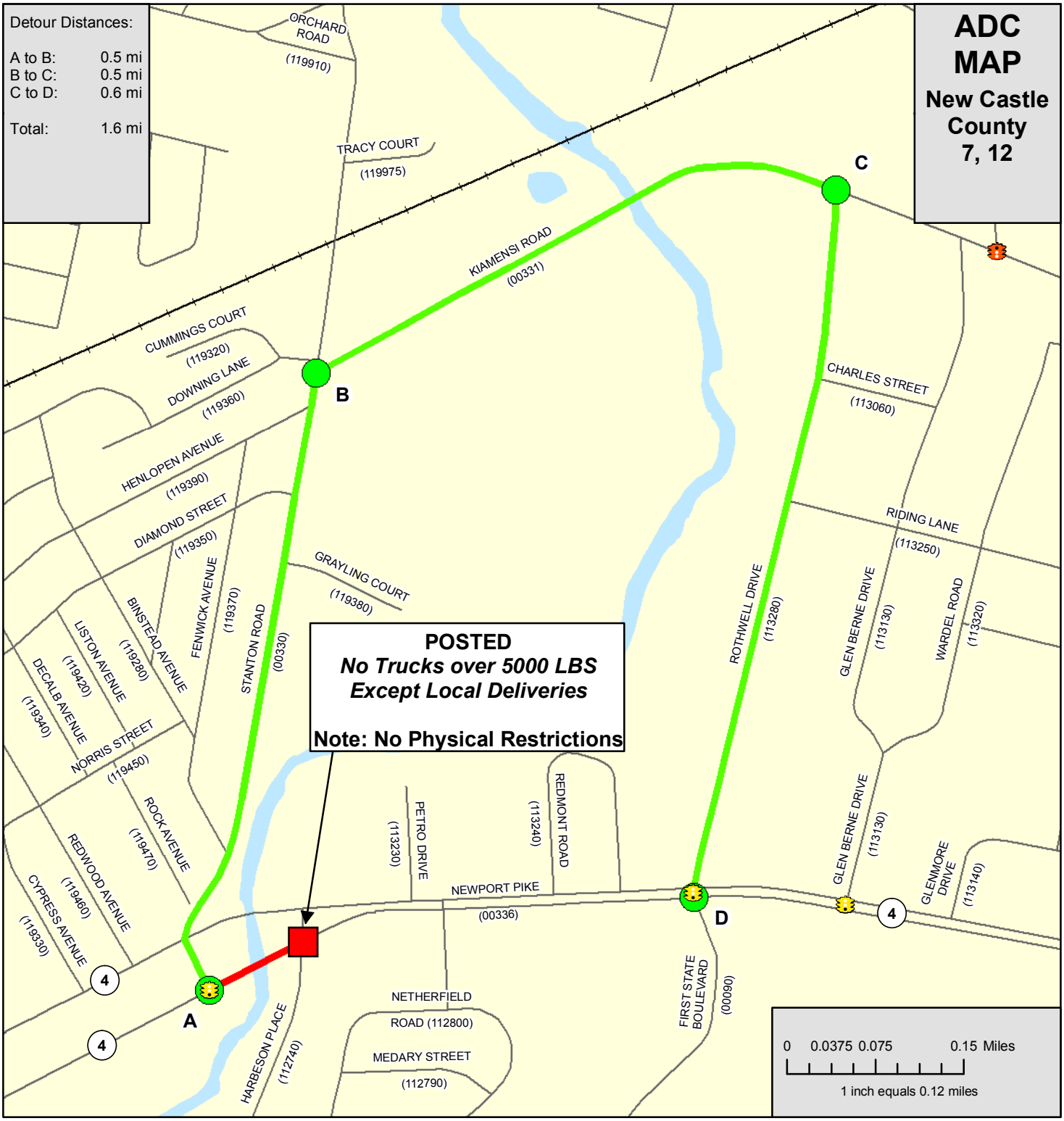

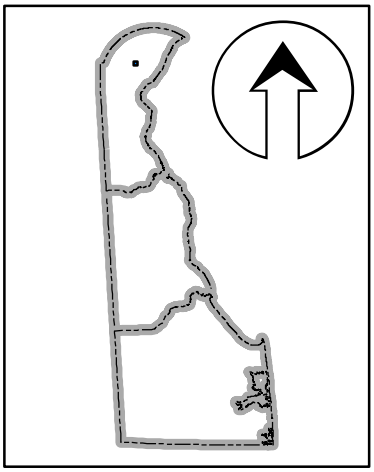

Legend

- Incident Area
- Detour Route
- Control Point
- Incident Point
- System Signal
- Non-System Signal
- Flasher
- Rail Road
- Existing Crossover
- NB Emergency Access Gate
- SB Emergency Access Gate
- VMS
- CCTV
- Hospital
- School

DELAWARE DETOUR ROUTES

DE 4 EB (Newport Pike):

From East of Stanton Road to At Harbeson Place

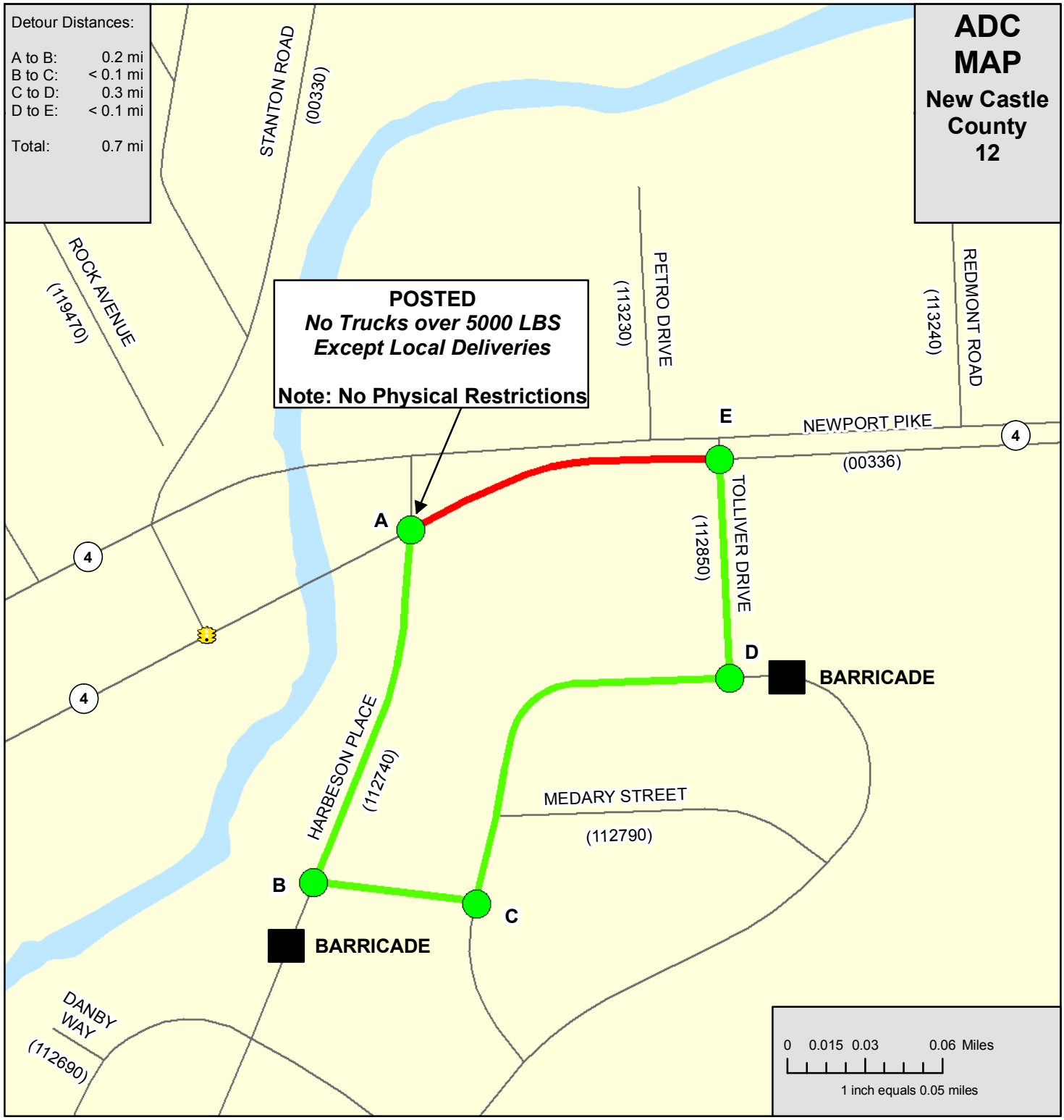

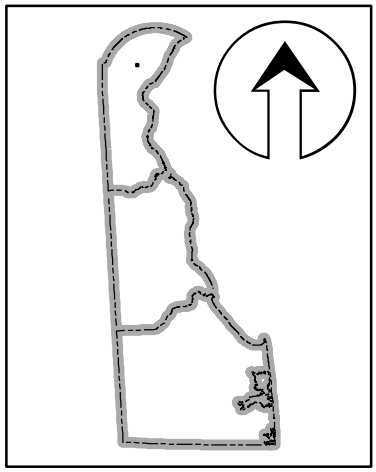

Legend

- Incident Area
- Detour Route
- Control Point
- Incident Point
- System Signal
- Non-System Signal
- Flasher
- Rail Road
- Existing Crossover
- NB Emergency Access Gate
- SB Emergency Access Gate
- VMS
- CCTV
- Hospital
- School

DELAWARE DETOUR ROUTES

DE 4 EB (Newport Pike):

From East of Harbeson Place to West of Tolliver Drive

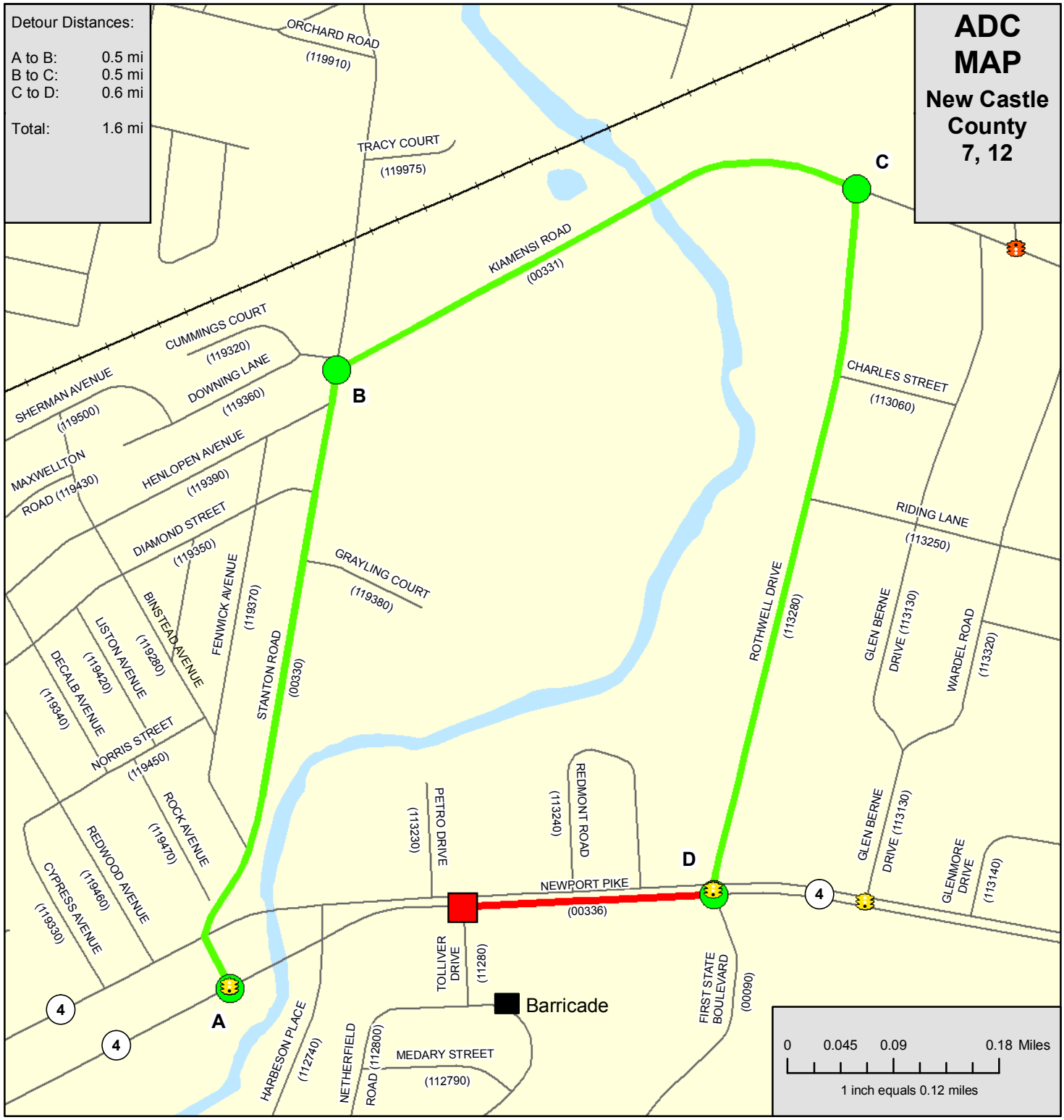

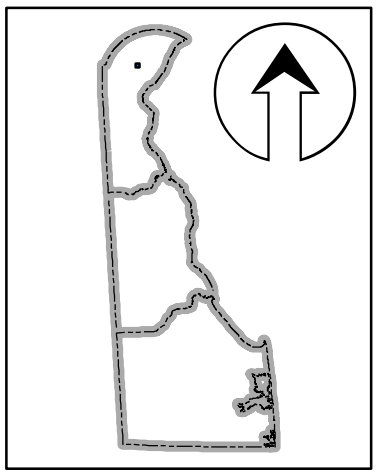

Legend

- Incident Area
- Detour Route
- Control Point
- Incident Point
- System Signal
- Non-System Signal
- Flasher
- Rail Road
- Existing Crossover
- NB Emergency Access Gate
- SB Emergency Access Gate
- VMS
- CCTV
- Hospital
- School

DELAWARE DETOUR ROUTES

DE 4 EB (Newport Pike):

At Tolliver Drive to West of First State Boulevard

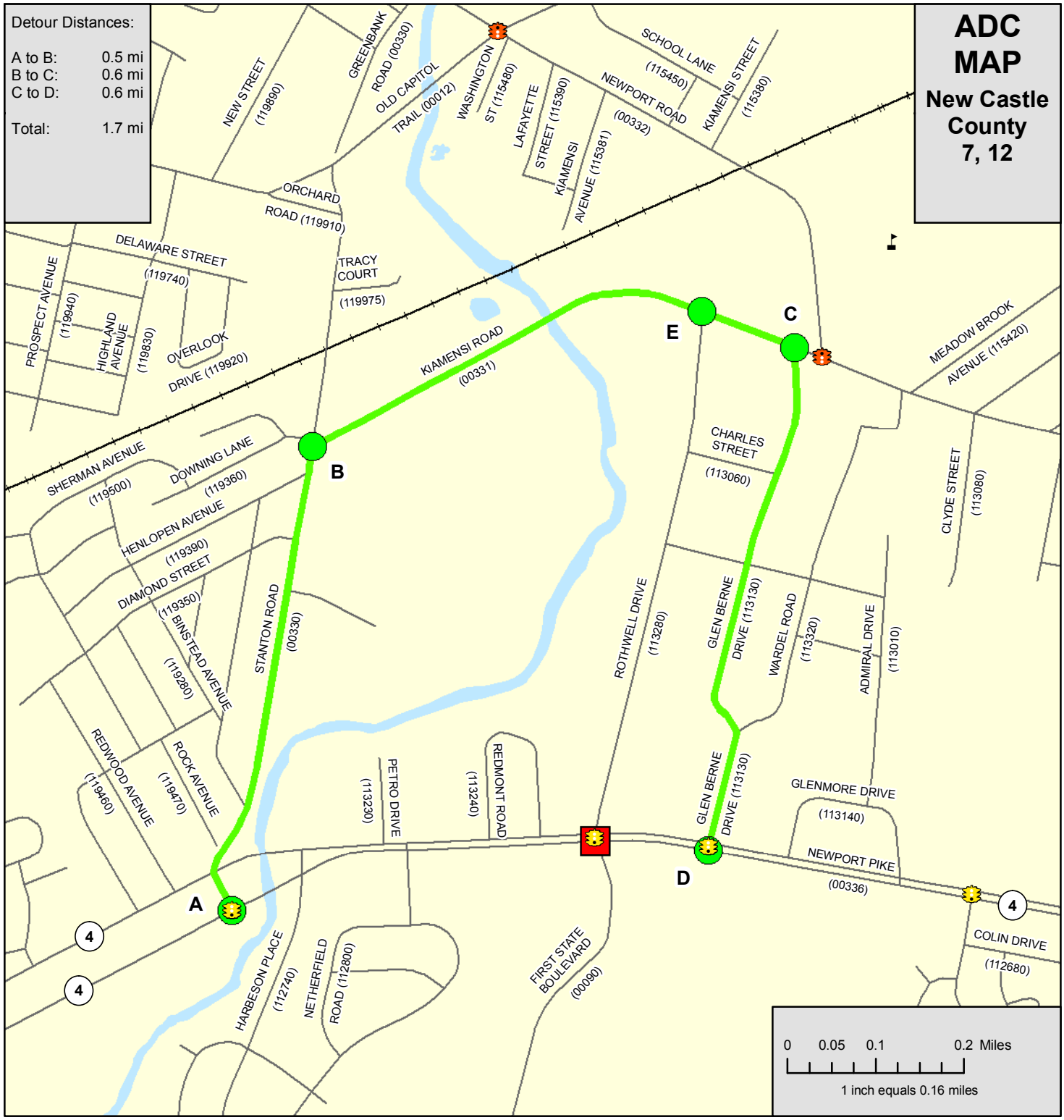

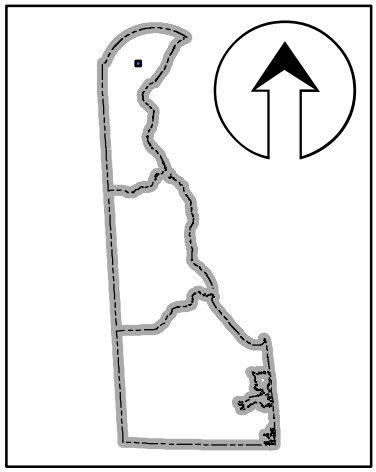

Legend

- Incident Area
- Detour Route
- Control Point
- Incident Point
- System Signal
- Non-System Signal
- Flasher
- Rail Road
- Existing Crossover
- NB Emergency Access Gate
- SB Emergency Access Gate
- VMS
- CCTV
- Hospital
- School

DELAWARE DETOUR ROUTES

DE 4 EB (Newport Pike):

At First State Boulevard

Detour Distances:

A to B:	0.3 mi
B to C:	0.1 mi
C to D:	0.3 mi
Total:	0.7 mi

ADC MAP

New Castle County 12

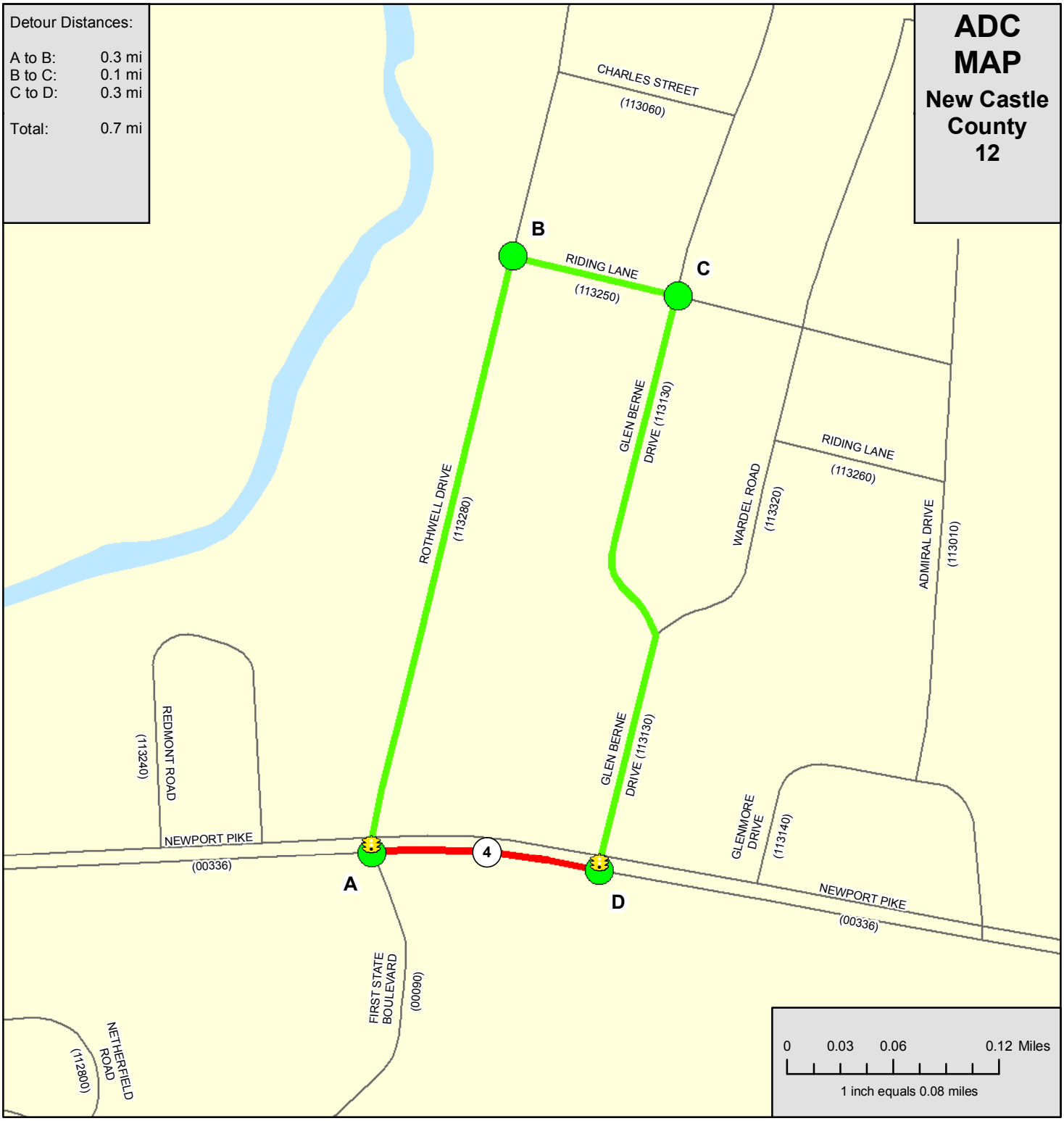

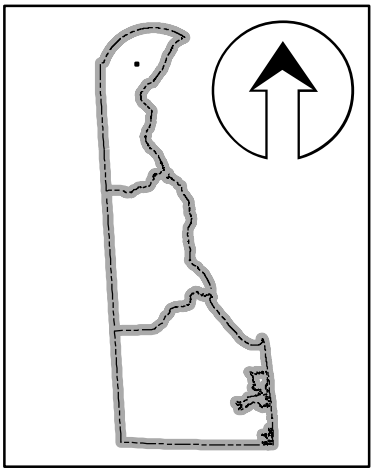

Legend

- Incident Area
- Detour Route
- Control Point
- Incident Point
- System Signal
- Non-System Signal
- Flasher
- Rail Road
- Existing Crossover
- NB Emergency Access Gate
- SB Emergency Access Gate
- VMS
- CCTV
- Hospital
- School

DELAWARE DETOUR ROUTES

DE 4 EB (Newport Pike):

From East of First State Boulevard to West of Glen Berne Drive

Detour Distances:

A to B:	0.6 mi
B to C:	0.8 mi
C to D:	0.7 mi
Total:	2.1 mi

ADC MAP

New Castle County 7, 12

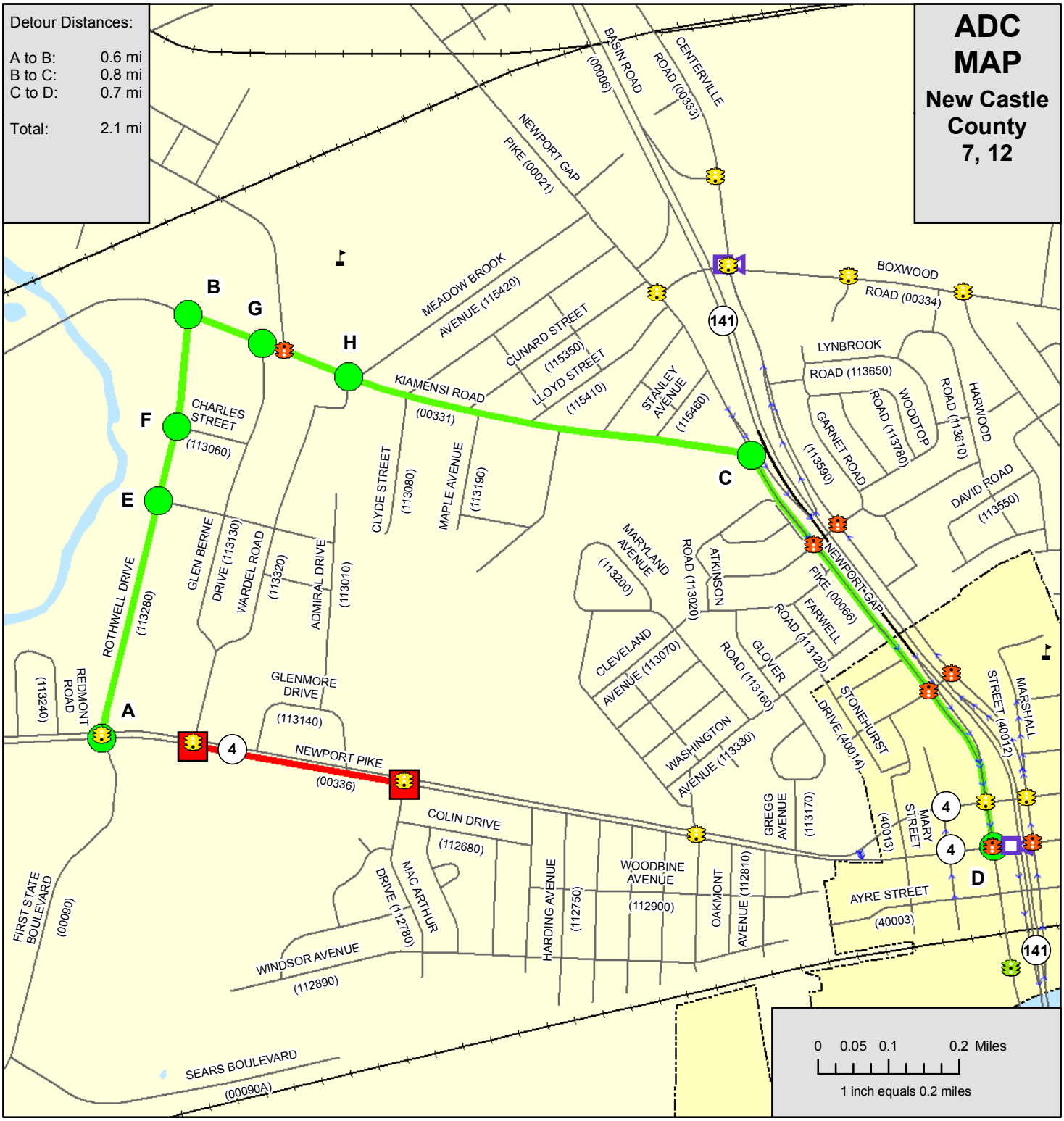

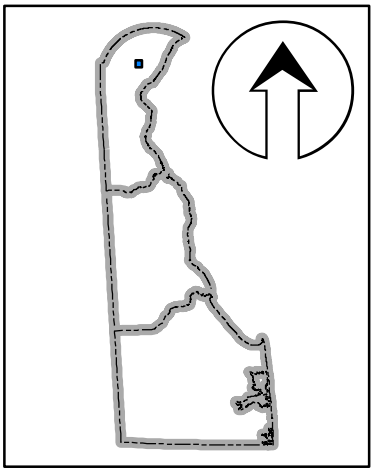

Legend

- Incident Area
- Detour Route
- Control Point
- Incident Point
- System Signal
- Non-System Signal
- Flasher
- Rail Road
- Existing Crossover
- NB Emergency Access Gate
- SB Emergency Access Gate
- VMS
- CCTV
- Hospital
- School

DELAWARE DETOUR ROUTES

DE 4 EB (Newport Pike):

At Glen Berne Drive to At MacArthur Drive

Detour Distances:

A to B:	0.1 mi
B to C:	0.2 mi
C to End:	0.1 mi
Total:	0.4 mi

ADC MAP

New Castle County 12

POSTED
No Trucks over 5000 LBS
Except Local Deliveries

Note: No Physical Restrictions

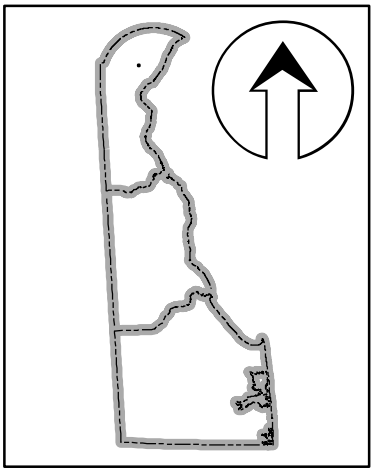

Legend

Incident Area	Rail Road
Detour Route	Existing Crossover
Control Point	NB Emergency Access Gate
Incident Point	SB Emergency Access Gate
System Signal	VMS
Non-System Signal	CCTV
Flasher	Hospital
	School

DELAWARE DETOUR ROUTES

DE 4 EB (Newport Pike):

From East of MacArthur Drive to West of Kentucky Avenue

Detour Distances:

A to B:	0.1 mi
B to C:	0.2 mi
C to D:	0.1 mi
D to E:	<0.1 mi
E to F:	0.1 mi
Total:	0.6 mi

ADC MAP

New Castle County 12

POSTED
No Trucks over 5000 LBS
Except Local Deliveries

Note: No Physical Restrictions

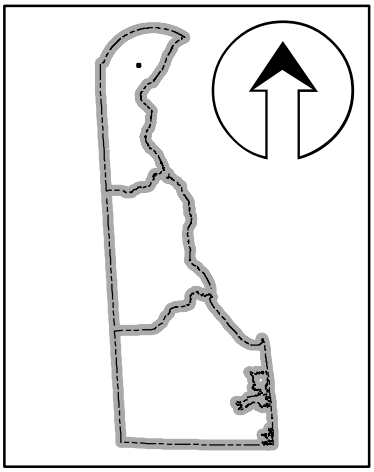

Legend

Incident Area	Rail Road
Detour Route	Existing Crossover
Control Point	NB Emergency Access Gate
Incident Point	SB Emergency Access Gate
System Signal	VMS
Non-System Signal	CCTV
Flasher	Hospital
	School

DELAWARE DETOUR ROUTES

DE 4 EB
(Newport Pike):
At Kentucky Avenue

Detour Distances:

A to B:	0.1 mi
B to C:	0.1 mi
C to D:	0.1 mi
Total:	0.3 mi

ADC MAP

New Castle County 12

POSTED
No Trucks over 5000 LBS
Except Local Deliveries

Note: No Physical Restrictions

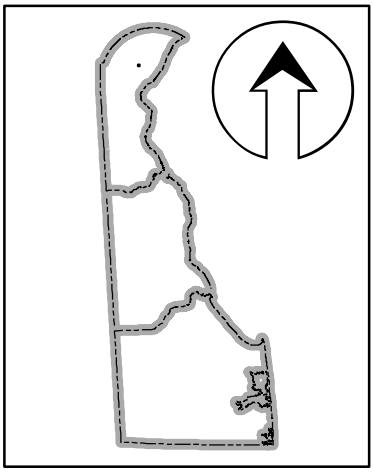

Legend

Incident Area	Rail Road
Detour Route	Existing Crossover
Control Point	NB Emergency Access Gate
Incident Point	SB Emergency Access Gate
System Signal	VMS
Non-System Signal	CCTV
Flasher	Hospital
	School

DELAWARE DETOUR ROUTES

DE 4 EB (Newport Pike):

From East of Kentucky Avenue to West of Harding Avenue

Detour Distances:

A to B:	0.1 mi
B to C:	0.1 mi
C to End:	0.1 mi
Total:	0.3 mi

ADC MAP

New Castle County 12

POSTED
No Trucks over 5000 LBS
Except Local Deliveries

Note: No Physical Restrictions

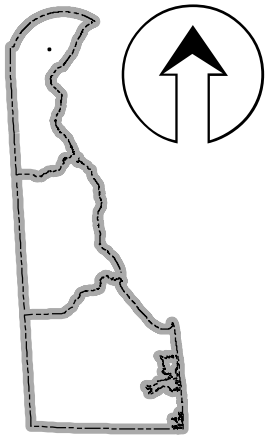

Legend

Incident Area	Rail Road
Detour Route	Existing Crossover
Control Point	NB Emergency Access Gate
Incident Point	SB Emergency Access Gate
System Signal	VMS
Non-System Signal	CCTV
Flasher	Hospital
	School

DELAWARE DETOUR ROUTES

DE 4 EB
(Newport Pike):
At Harding Avenue

Detour Distances:

A to B:	0.1 mi
B to C:	< 0.1 mi
C to D:	0.1 mi
Total:	0.2 mi

ADC MAP

New Castle County 12

POSTED
No Trucks over 5000 LBS
Except Local Deliveries

Note: No Physical Restrictions

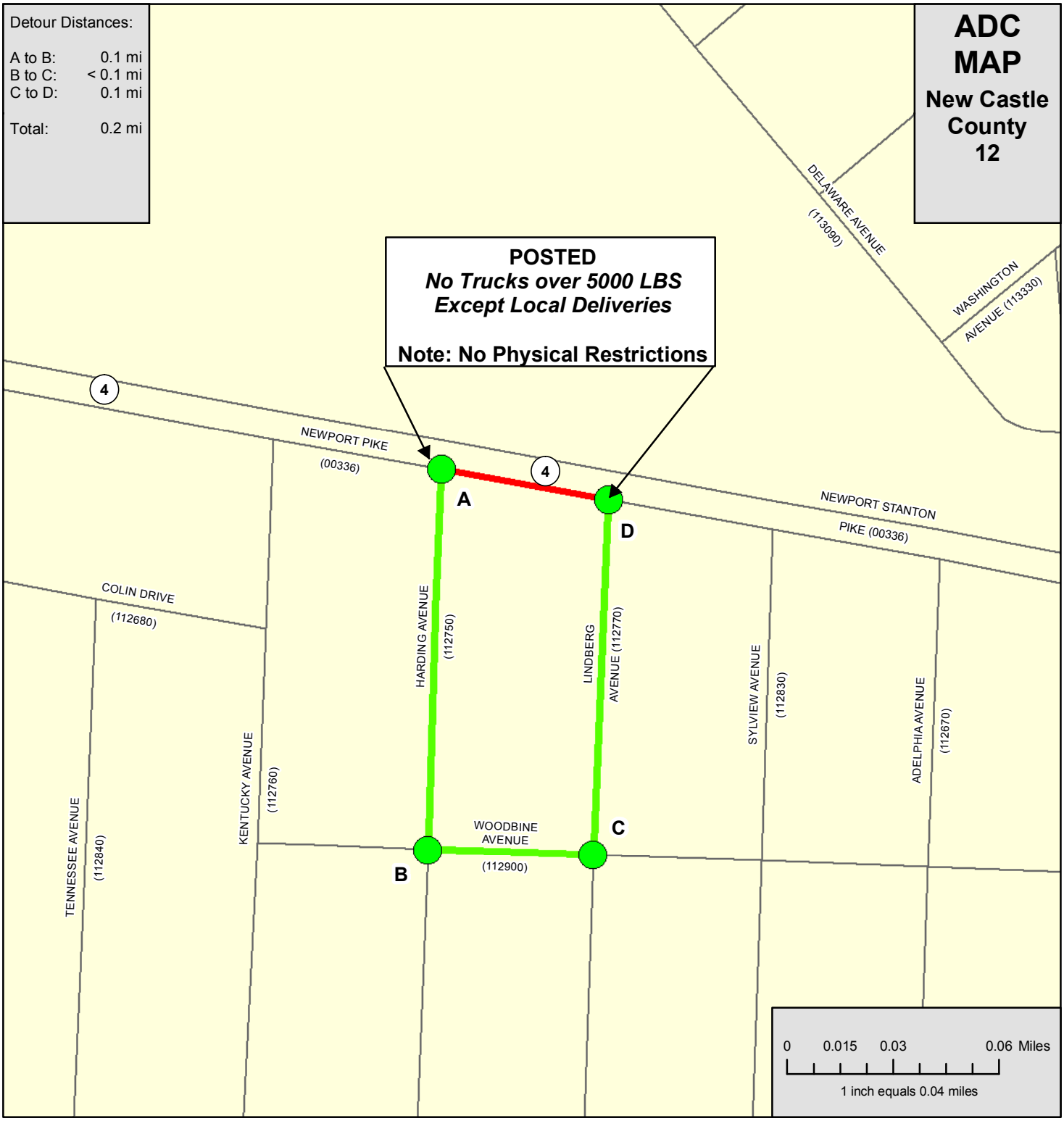

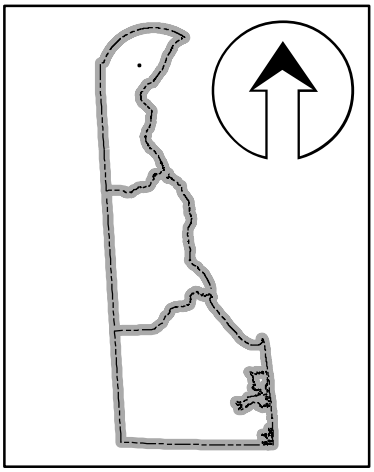

Legend

Incident Area	Rail Road
Detour Route	Existing Crossover
Control Point	NB Emergency Access Gate
Incident Point	SB Emergency Access Gate
System Signal	VMS
Non-System Signal	CCTV
Flasher	Hospital
	School

DELAWARE DETOUR ROUTES

DE 4 EB (Newport Pike):

From East of Harding Avenue to West of Lindberg Avenue

Detour Distances:

A to B:	0.1 mi
B to C:	0.1 mi
C to D:	0.1 mi
Total:	0.3 mi

ADC MAP

New Castle County 12

POSTED
No Trucks over 5000 LBS
Except Local Deliveries

Note: No Physical Restrictions

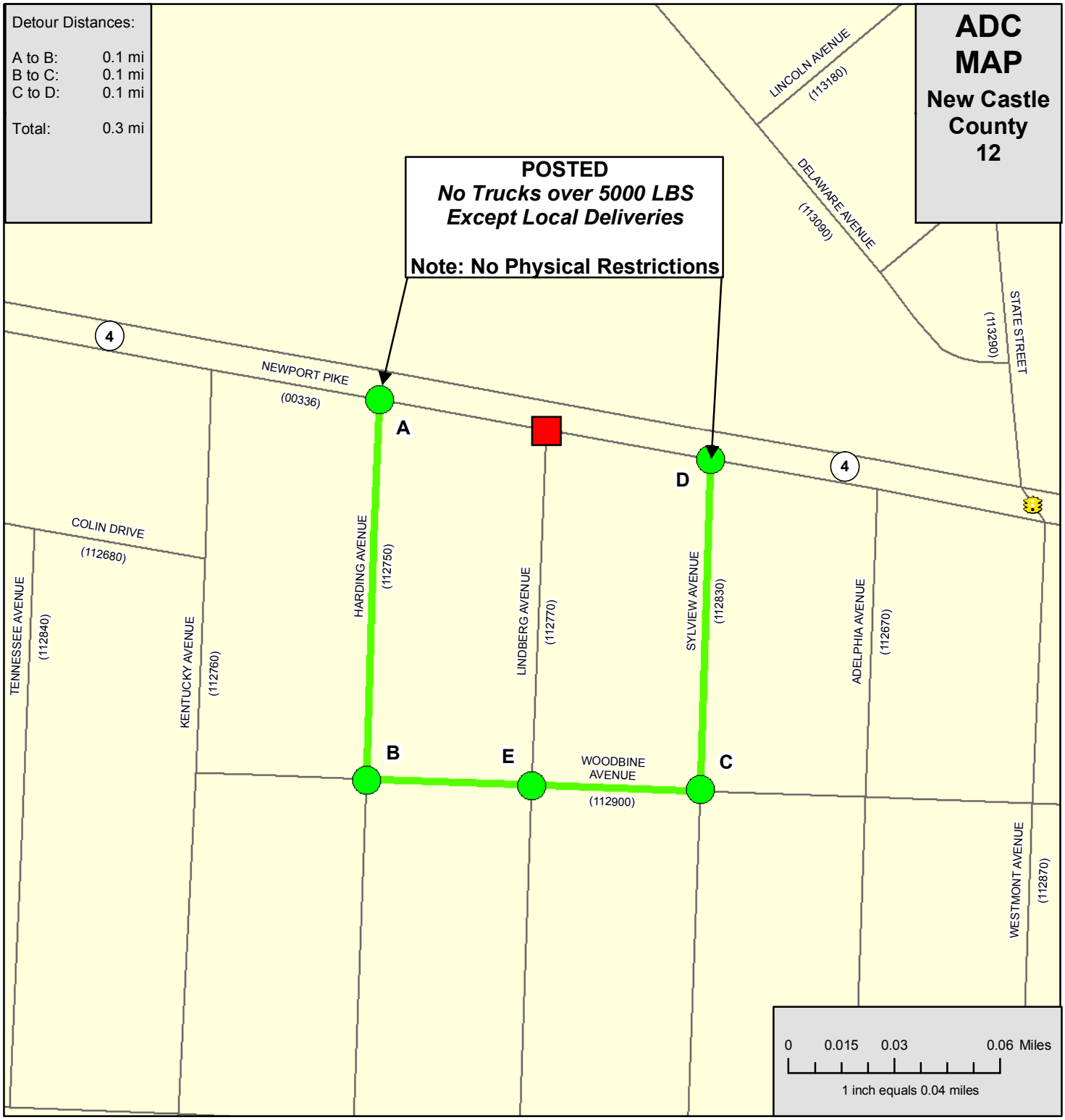

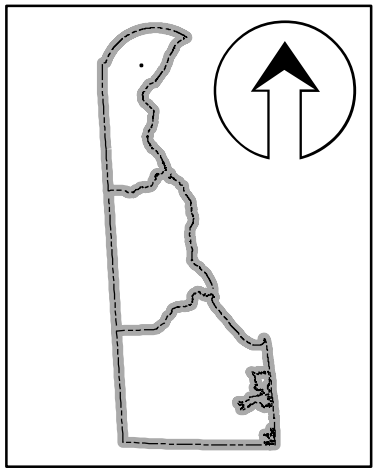

Legend

Incident Area	Rail Road
Detour Route	Existing Crossover
Control Point	NB Emergency Access Gate
Incident Point	SB Emergency Access Gate
System Signal	VMS
Non-System Signal	CCTV
Flasher	Hospital
	School

DELAWARE DETOUR ROUTES

DE 4 EB (Newport Pike):

At Lindberg Avenue

Detour Distances:

A to B:	0.1 mi
B to C:	< 0.1 mi
C to D:	0.1 mi
Total:	0.2 mi

ADC MAP

New Castle County 12

POSTED
No Trucks over 5000 LBS
Except Local Deliveries

Note: No Physical Restrictions

DELAWARE AVENUE (113090)
LINCOLN AVENUE (113180)
PENNSYLVANIA AVENUE (113220)
WASHINGTON AVENUE (113330)
STATE STREET (113290)
NEWPORT PIKE (00336)
4
A
B
C
D
KENTUCKY AVENUE (112760)
HARDING AVENUE (112750)
LINDBERG AVENUE (112770)
SYLVIEW AVENUE (112830)
ADELPHIA AVENUE (112670)
WESTMONT AVENUE (112870)
WOODBINE AVENUE (112900)

0 0.015 0.03 0.06 Miles
1 inch equals 0.04 miles

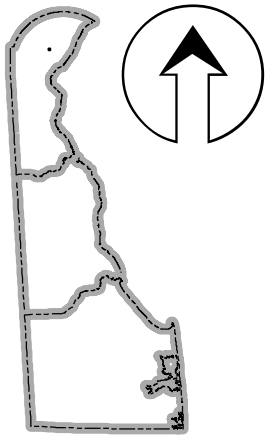

Legend

- Incident Area
- Detour Route
- Control Point
- Incident Point
- System Signal
- Non-System Signal
- Flasher
- Rail Road
- Existing Crossover
- NB Emergency Access Gate
- SB Emergency Access Gate
- VMS
- CCTV
- Hospital
- School

DELAWARE DETOUR ROUTES

DE 4 EB (Newport Pike):

From East of Lindberg Avenue to West of Sylview Avenue

Detour Distances:

A to B:	0.1 mi
B to C:	0.1 mi
C to D:	0.1 mi
Total:	0.3 mi

ADC MAP

New Castle County 12

POSTED
No Trucks over 5000 LBS
Except Local Deliveries

Note: No Physical Restrictions

DELAWARE AVENUE (113090)
LINCOLN AVENUE (113180)
PENNSYLVANIA AVENUE (113220)
WASHINGTON AVENUE (113330)
NEWPORT PIKE (00336)
4
STATE STREET (113290)
HARDING AVENUE (112750)
LINDBERG AVENUE (112770)
SYLVIEW AVENUE (112830)
ADELPHIA AVENUE (112670)
WESTMONT AVENUE (112870)
OAKMONT AVENUE (112810)
WOODBINE AVENUE (112900)
A
B
C
D
E

0 0.015 0.03 0.06 Miles
1 inch equals 0.04 miles

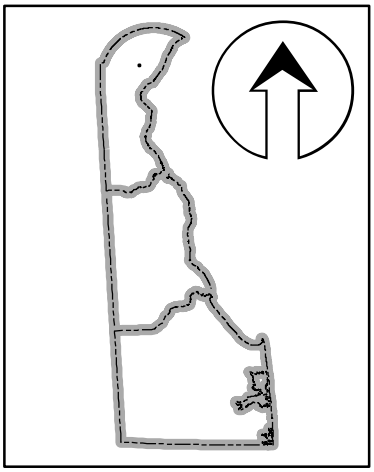

Legend

- Incident Area
- Detour Route
- Control Point
- Incident Point
- System Signal
- Non-System Signal
- Flasher
- Rail Road
- Existing Crossover
- NB Emergency Access Gate
- SB Emergency Access Gate
- VMS
- CCTV
- Hospital
- School

DELAWARE DETOUR ROUTES

DE 4 EB (Newport Pike):

At Sylview Avenue

Detour Distances:

A to B:	0.1 mi
B to C:	< 0.1 mi
C to D:	0.1 mi
Total:	0.2 mi

ADC MAP

New Castle County 12

POSTED
No Trucks over 5000 LBS
Except Local Deliveries

Note: No Physical Restrictions

DELAWARE AVENUE (113090)
WASHINGTON AVENUE (113330)
NEWPORT PIKE (00336)
STATE STREET (113290)
HARDING AVENUE (112750)
LINDBERG AVENUE (112770)
SYLVIEW AVENUE (112830)
ADELPHIA AVENUE (112670)
WESTMONT AVENUE (112870)
OAKMONT AVENUE (112810)
WOODBINE AVENUE (112900)
WINDSOR AVENUE (112890)

A B C D

4

0 0.015 0.03 0.06 Miles
1 inch equals 0.04 miles

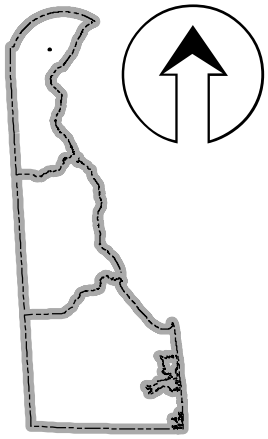

Legend

- Incident Area
- Detour Route
- Control Point
- Incident Point
- System Signal
- Non-System Signal
- Flasher
- Rail Road
- Existing Crossover
- NB Emergency Access Gate
- SB Emergency Access Gate
- VMS
- CCTV
- Hospital
- School

DELAWARE DETOUR ROUTES

DE 4 EB (Newport Pike):

From East of Sylview Avenue to West of Adelphia Avenue

Detour Distances:

A to B:	0.1 mi
B to C:	0.1 mi
C to D:	0.1 mi
Total:	0.3 mi

ADC MAP

New Castle County 12

POSTED
No Trucks over 5000 LBS
Except Local Deliveries

Note: No Physical Restrictions

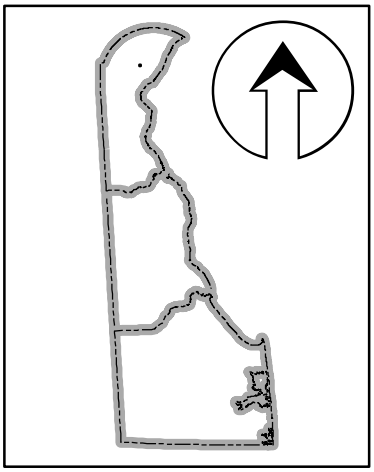

Legend

Incident Area	Rail Road
Detour Route	Existing Crossover
Control Point	NB Emergency Access Gate
Incident Point	SB Emergency Access Gate
System Signal	VMS
Non-System Signal	CCTV
Flasher	Hospital
	School

DELAWARE DETOUR ROUTES

DE 4 EB (Newport Pike):

At Adelphia Avenue

Detour Distances:

A to B:	0.1 mi
B to C:	< 0.1 mi
C to D:	0.1 mi
Total:	0.2 mi

ADC MAP

New Castle County 12

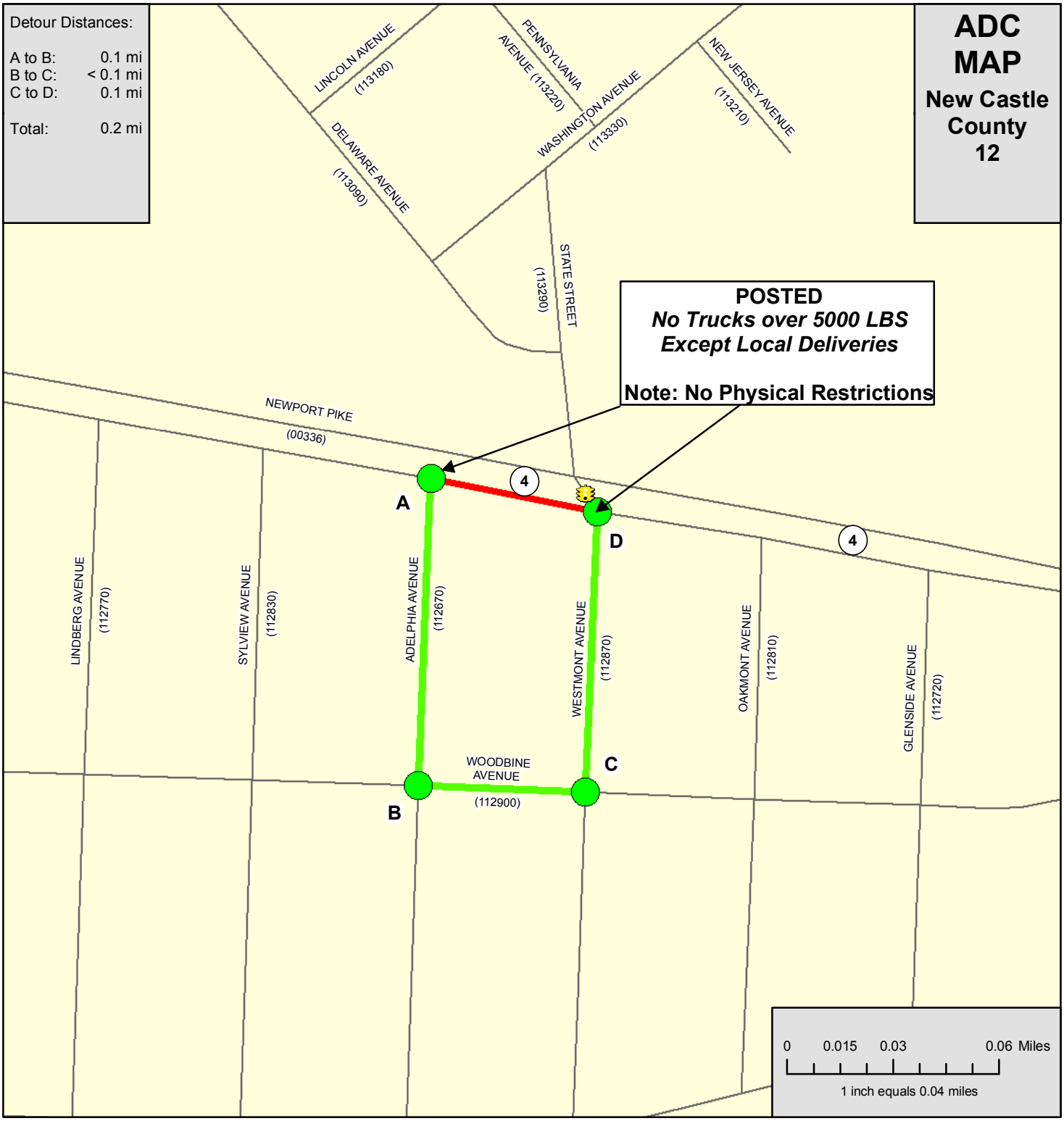

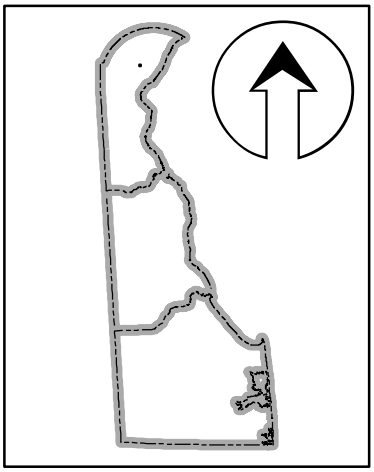

Legend

- Incident Area
- Detour Route
- Control Point
- Incident Point
- System Signal
- Non-System Signal
- Flasher
- Rail Road
- Existing Crossover
- NB Emergency Access Gate
- SB Emergency Access Gate
- VMS
- CCTV
- Hospital
- School

DELAWARE DETOUR ROUTES

DE 4 EB (Newport Pike):

From East of Adelphia Avenue to West of Westmont Avenue

Detour Distances:

A to B:	0.1 mi
B to C:	0.1 mi
C to D:	0.1 mi
Total:	0.3 mi

ADC MAP

New Castle County 12

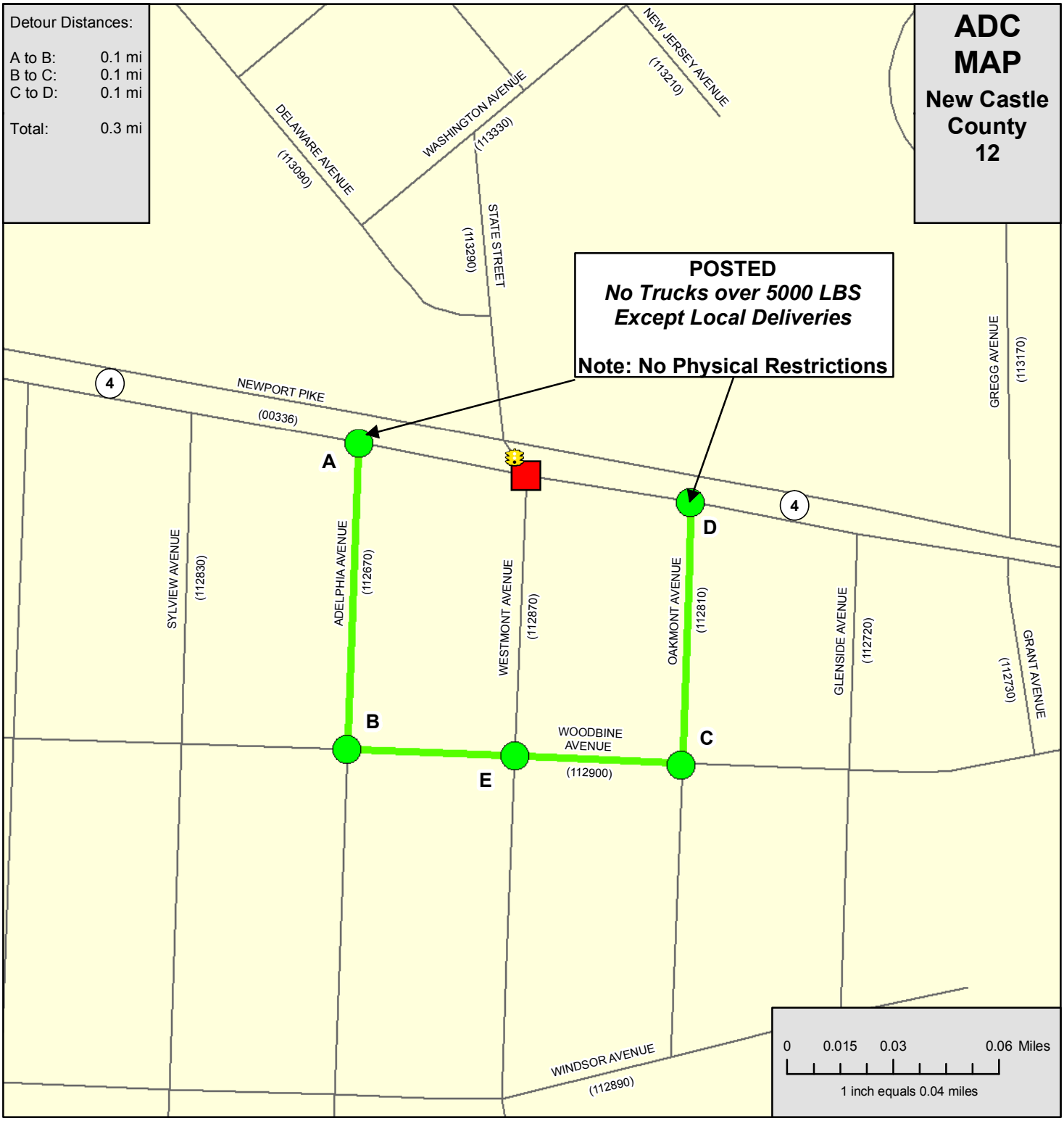

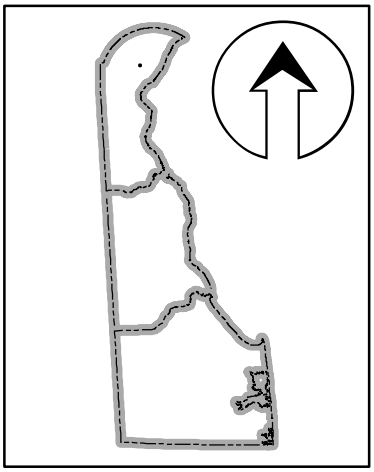

Legend

- Incident Area
- Detour Route
- Control Point
- Incident Point
- System Signal
- Non-System Signal
- Flasher
- Rail Road
- Existing Crossover
- NB Emergency Access Gate
- SB Emergency Access Gate
- VMS
- CCTV
- Hospital
- School

DELAWARE DETOUR ROUTES

DE 4 EB (Newport Pike):

At Westmont Avenue

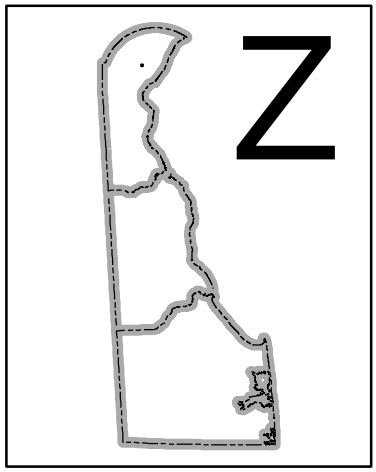

Legend

- Incident Area
- Detour Route
- Control Point
- Incident Point
- System Signal
- Non-System Signal
- Flasher
- Rail Road
- Existing Crossover
- NB Emergency Access Gate
- SB Emergency Access Gate
- VMS
- CCTV
- Hospital
- School

DELAWARE DETOUR ROUTES

DE 4 EB (Newport Pike):

From East of Westmont Avenue to West of Oakmont Avenue

Detour Distances:

A to B:	0.1 mi
B to C:	0.1 mi
C to D:	0.1 mi
Total:	0.3 mi

ADC MAP

New Castle County 12

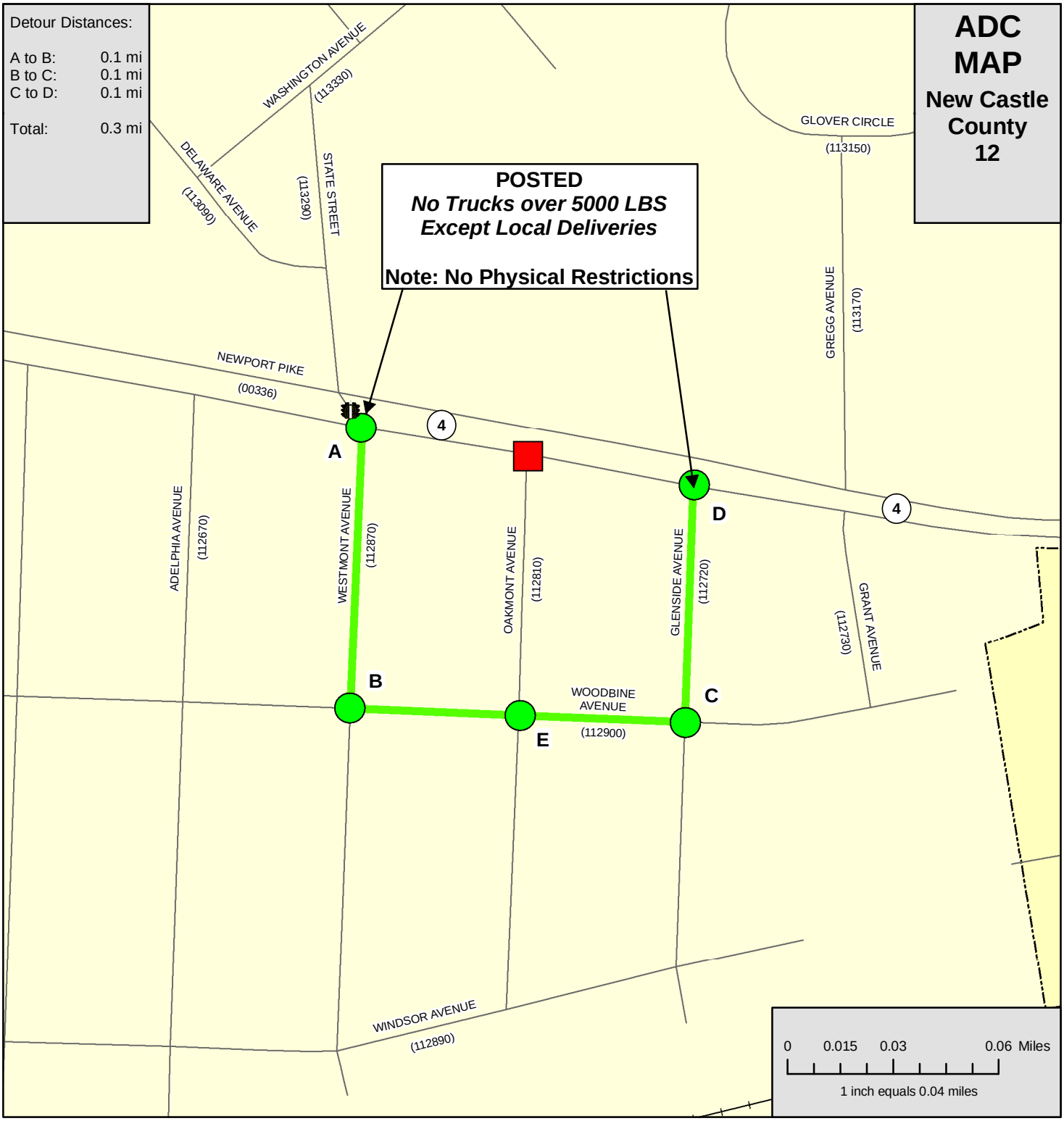

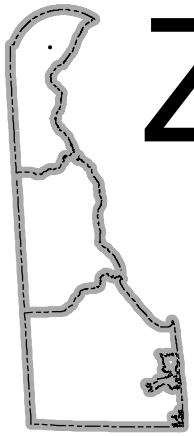

Legend

Incident Area	Rail Road
Detour Route	Existing Crossover
Control Point	NB Emergency Access Gate
Incident Point	SB Emergency Access Gate
System Signal	VMS
Non-System Signal	CCTV
Flasher	Hospital
	School

DELAWARE DETOUR ROUTES

DE 4 EB (Newport Pike):

At Oakmont Avenue

Detour Distances:

A to B:	0.1 mi
B to C:	< 0.1 mi
C to D:	0.1 mi
Total:	0.2 mi

ADC MAP

New Castle County 12

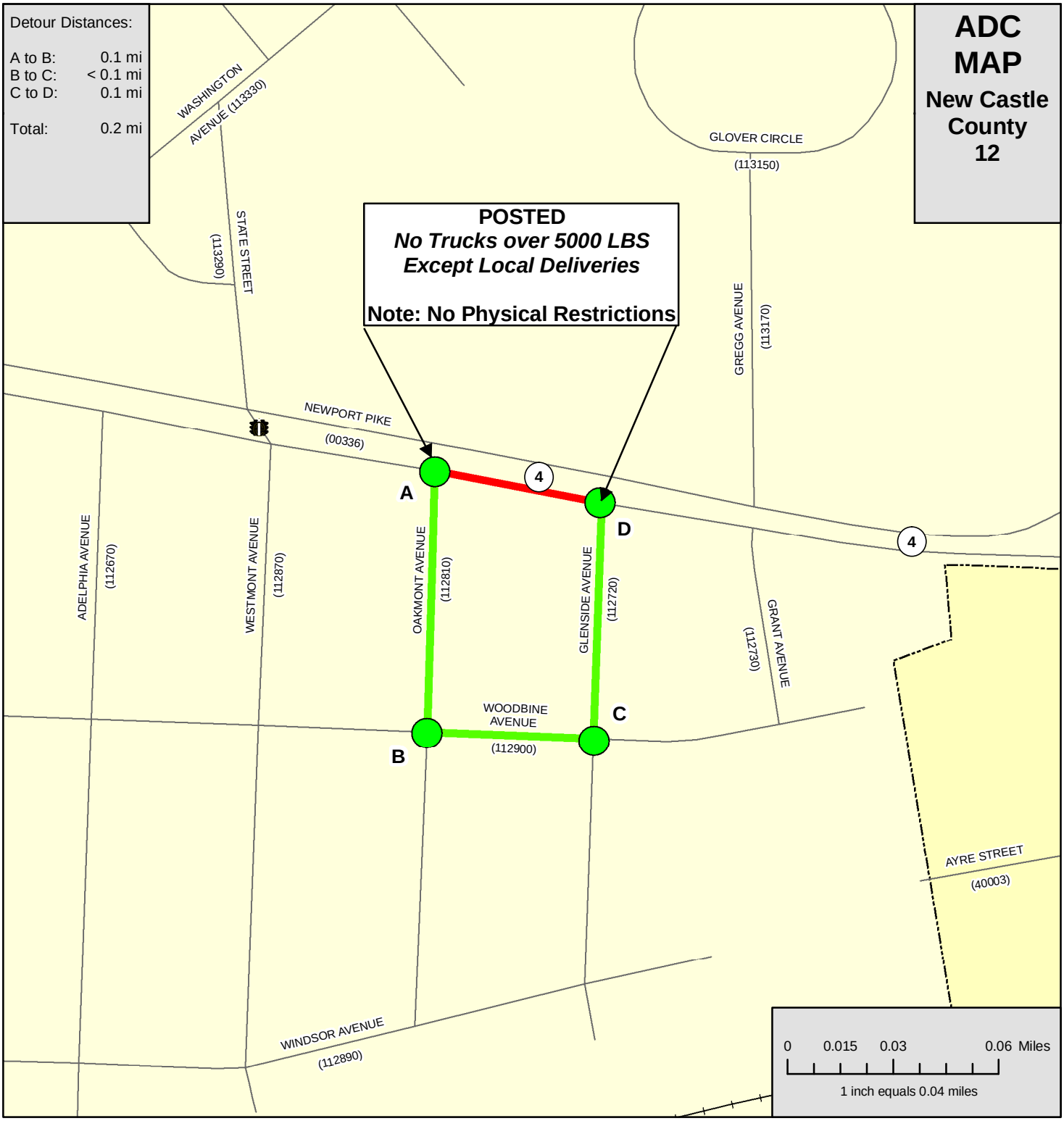

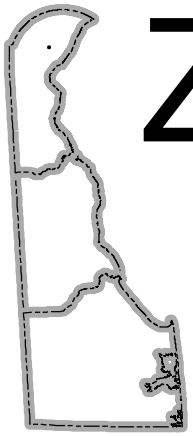

Z

Legend

Incident Area	Rail Road
Detour Route	Existing Crossover
Control Point	NB Emergency Access Gate
Incident Point	SB Emergency Access Gate
System Signal	VMS
Non-System Signal	CCTV
Flasher	Hospital
	School

DELAWARE DETOUR ROUTES

DE 4 EB (Newport Pike):

From East of Oakmont Avenue to West of Glenside Avenue

Detour Distances:

A to B:	0.1 mi
B to C:	0.1 mi
C to D:	0.1 mi
Total:	0.3 mi

ADC MAP

New Castle County 12

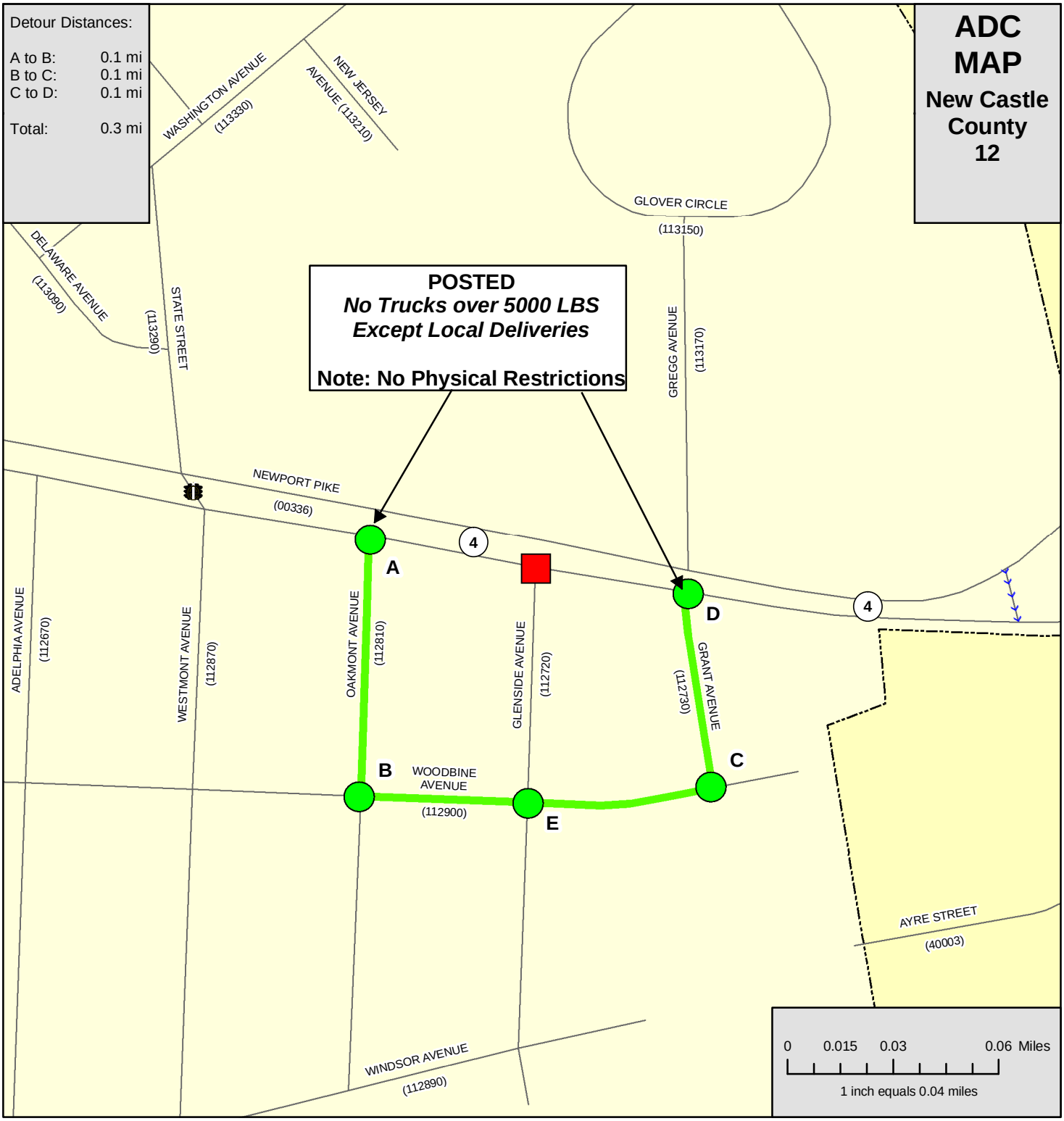

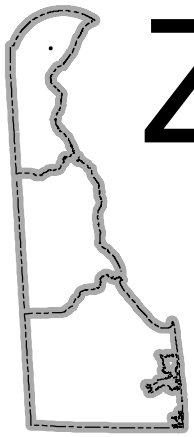

Legend

Incident Area	Rail Road
Detour Route	Existing Crossover
Control Point	NB Emergency Access Gate
Incident Point	SB Emergency Access Gate
System Signal	VMS
Non-System Signal	CCTV
Flasher	Hospital
	School

DELAWARE DETOUR ROUTES

DE 4 EB (Newport Pike):

At Glenside Avenue

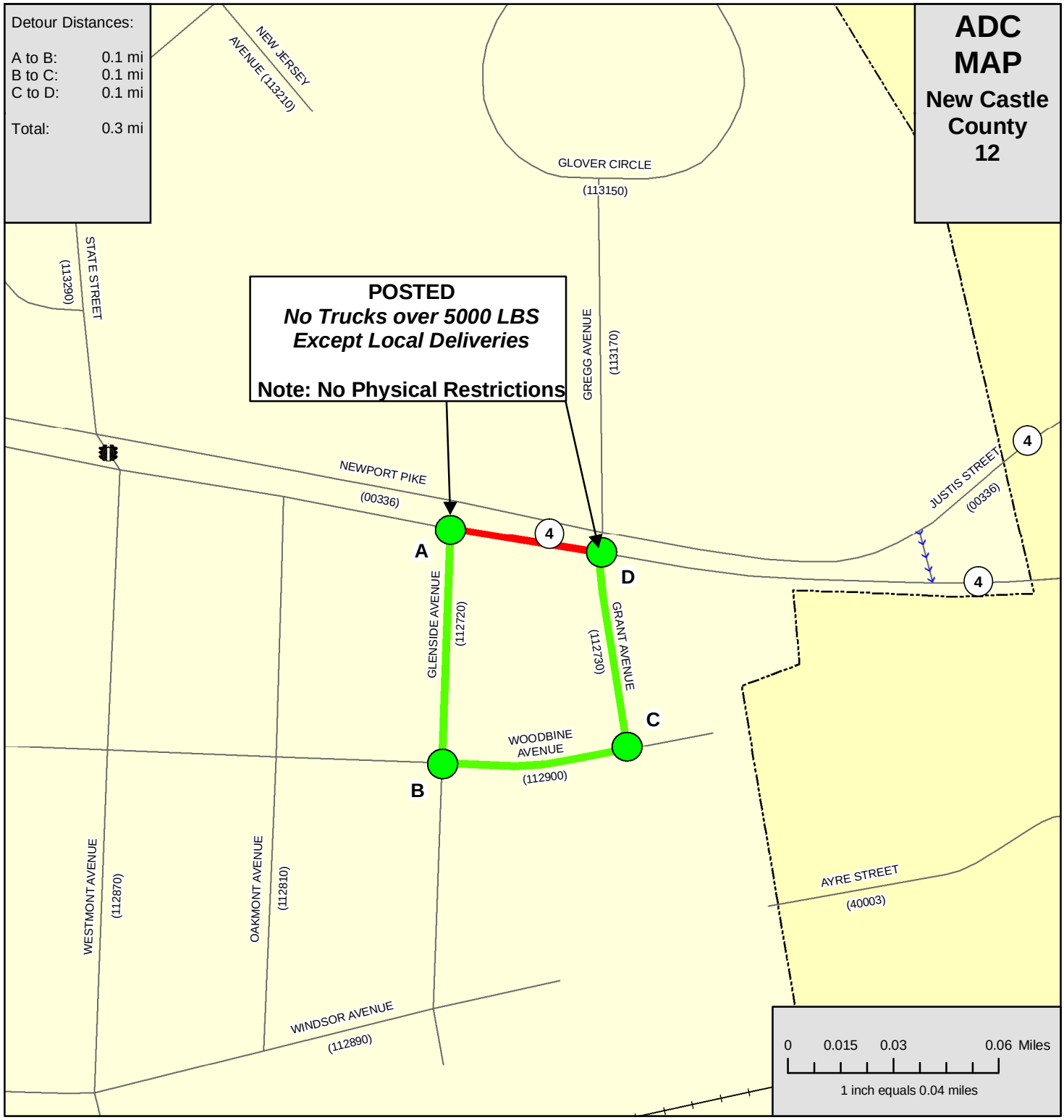

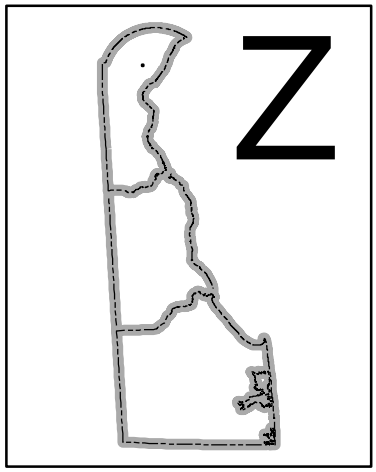

Legend

- Incident Area
- Detour Route
- Control Point
- Incident Point
- System Signal
- Non-System Signal
- Flasher
- Rail Road
- Existing Crossover
- NB Emergency Access Gate
- SB Emergency Access Gate
- VMS
- CCTV
- Hospital
- School

DELAWARE DETOUR ROUTES

DE 4 EB (Newport Pike):

From East of Glenside Avenue to West of Grant Avenue

Detour Distances:

A to B:	0.1 mi
B to C:	0.3 mi
C to D:	0.4 mi
Total:	0.8 mi

ADC MAP

New Castle County 12

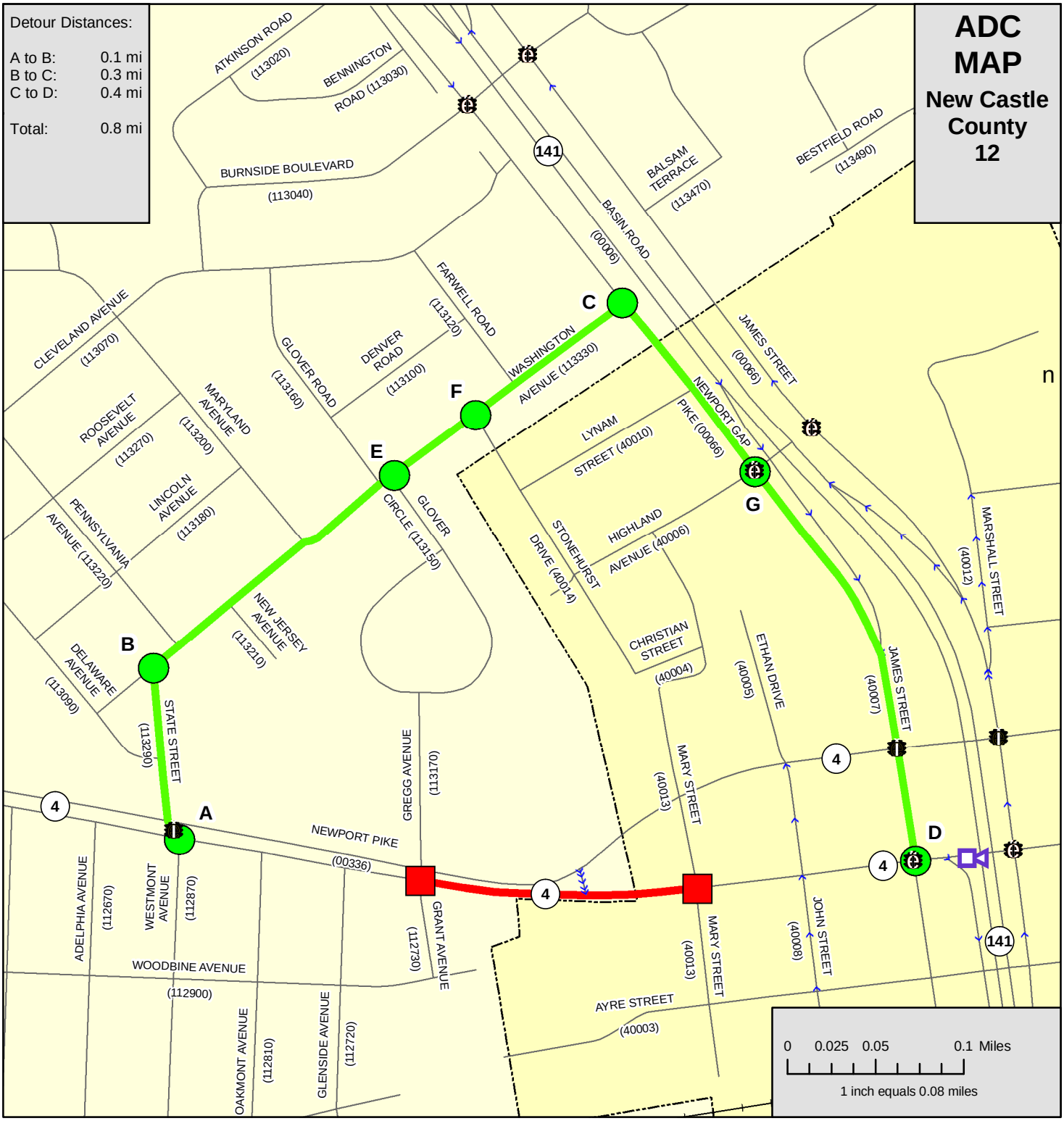

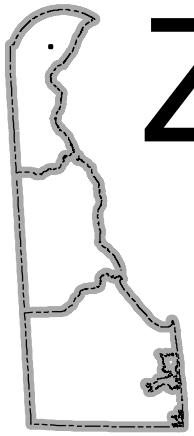

Legend

Incident Area	Rail Road
Detour Route	Existing Crossover
Control Point	NB Emergency Access Gate
Incident Point	SB Emergency Access Gate
System Signal	VMS
Non-System Signal	CCTV
Flasher	Hospital
	School

DELAWARE DETOUR ROUTES

DE 4 EB (Newport Pike):

At Grant Avenue to
At Mary Street

Detour Distances:

A to B:	0.1 mi
B to C:	0.1 mi
C to D:	0.1 mi
Total:	0.3 mi

ADC MAP

New Castle County 12

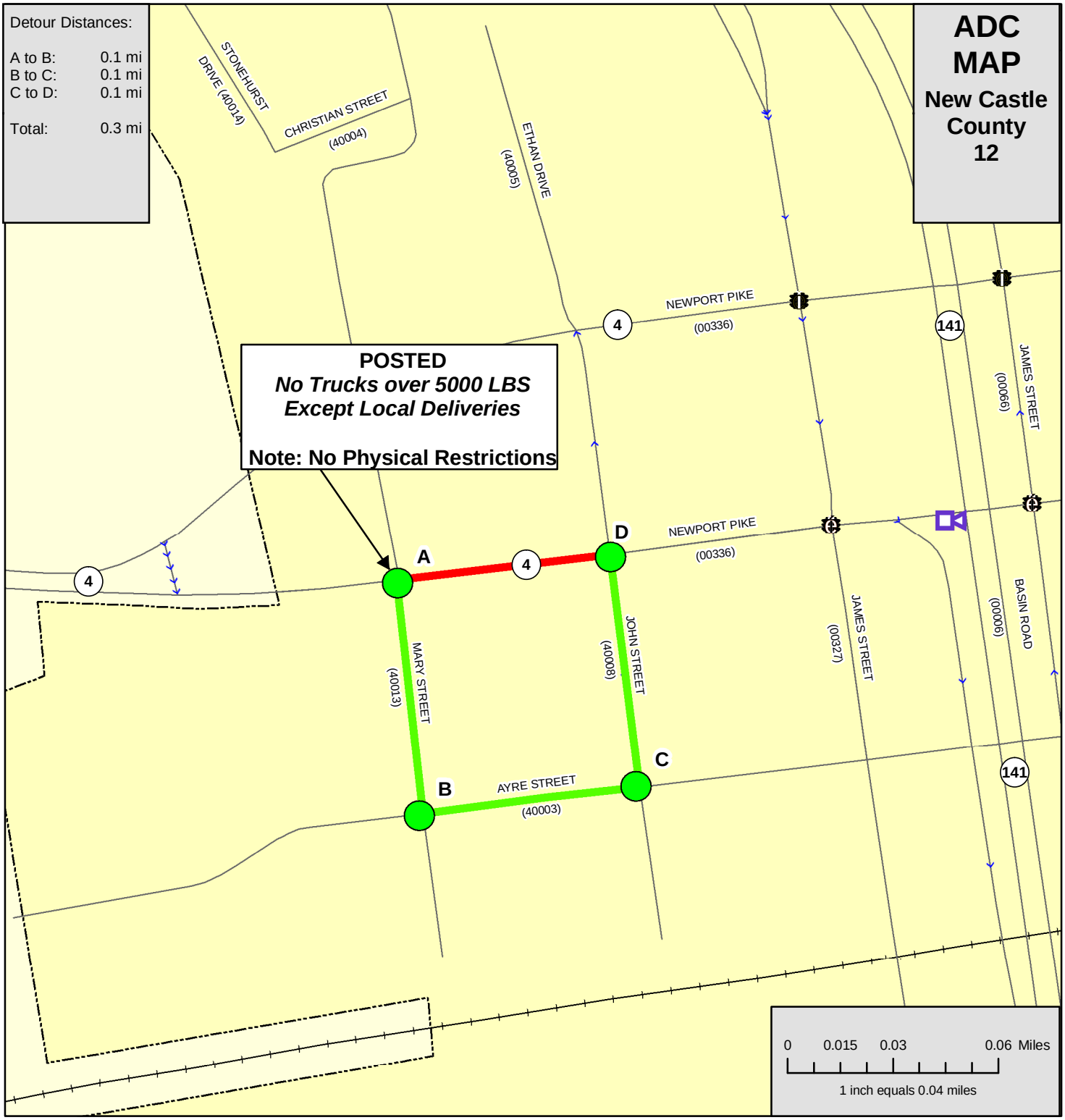

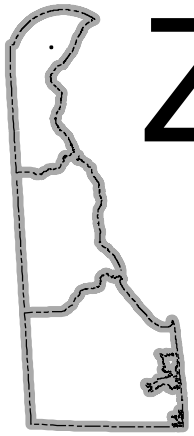

Z

Legend

Incident Area	Rail Road
Detour Route	Existing Crossover
Control Point	NB Emergency Access Gate
Incident Point	SB Emergency Access Gate
System Signal	VMS
Non-System Signal	CCTV
Flasher	Hospital
	School

DELAWARE DETOUR ROUTES

DE 4 EB (Newport Pike):

From East of Mary Street to West of John Street

Detour Distances:

A to B:	0.1 mi
B to C:	0.3 mi
C to D:	0.1 mi
Total:	0.5 mi

ADC MAP

New Castle County 12

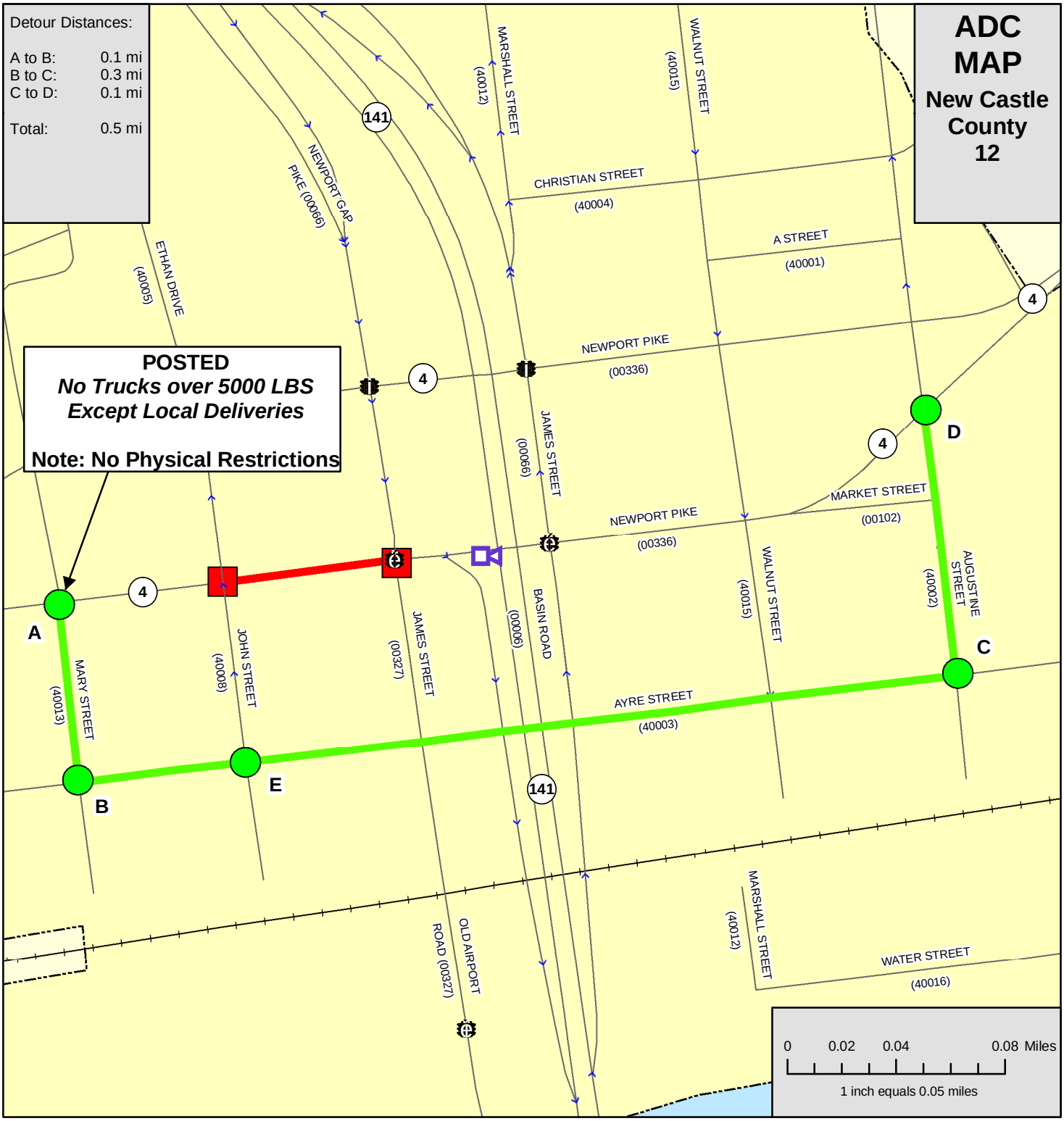

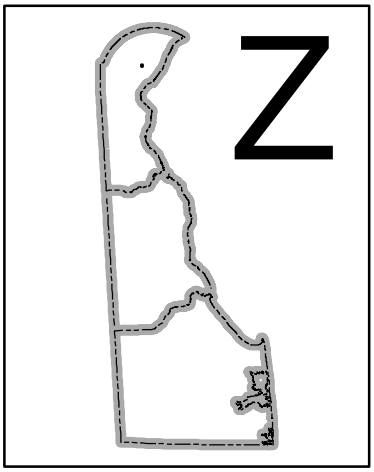

Legend

Incident Area	Rail Road
Detour Route	Existing Crossover
Control Point	NB Emergency Access Gate
Incident Point	SB Emergency Access Gate
System Signal	VMS
Non-System Signal	CCTV
Flasher	Hospital
	School

DELAWARE DETOUR ROUTES

DE 4 EB (Newport Pike):

At James Street

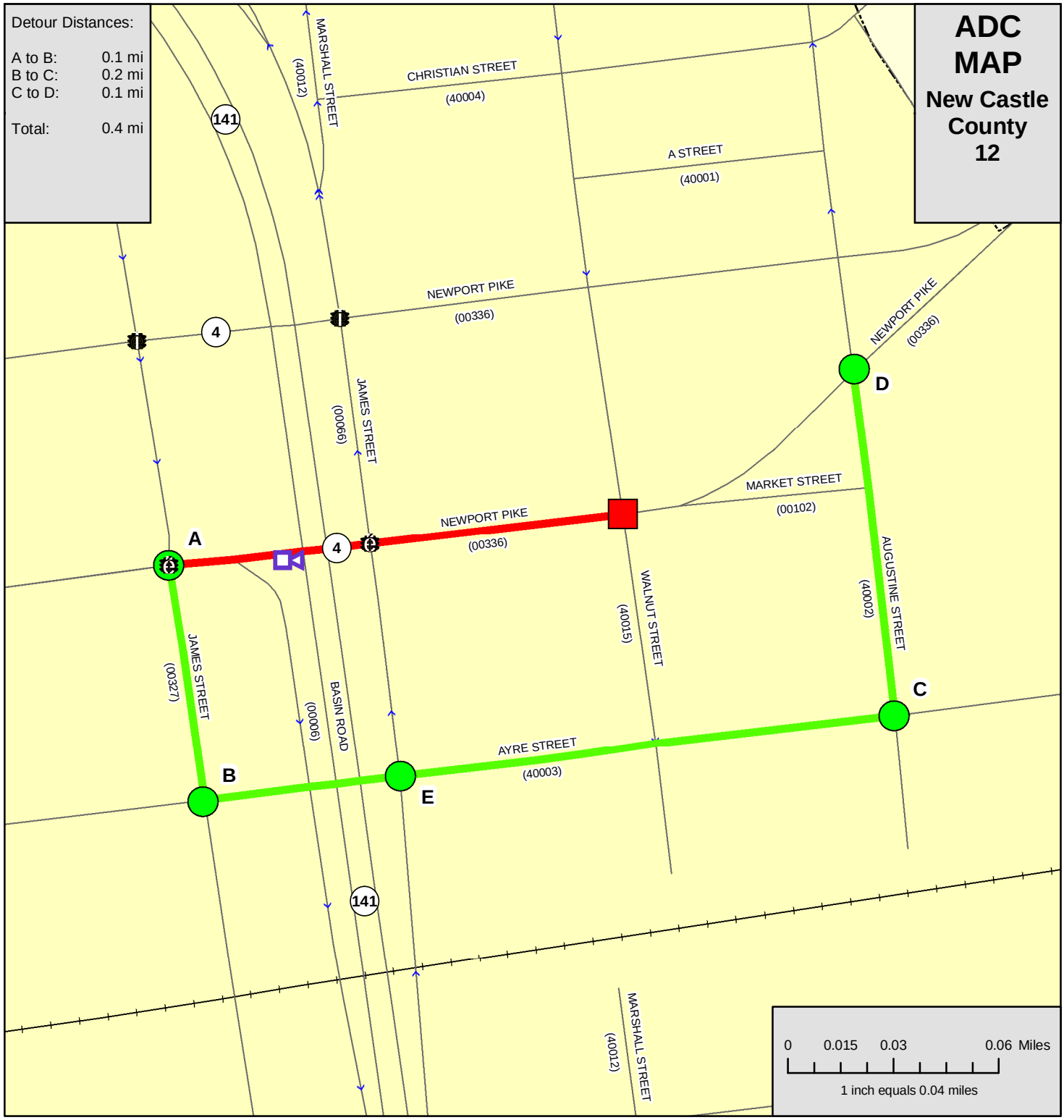

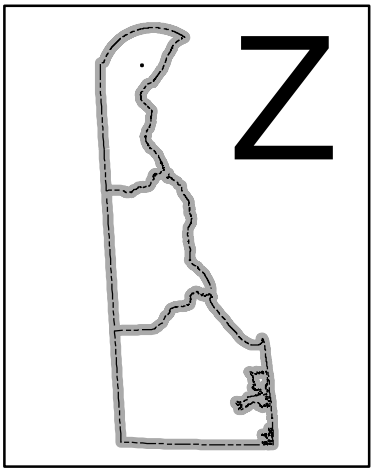

Legend

- Incident Area
- Detour Route
- Control Point
- Incident Point
- System Signal
- Non-System Signal
- Flasher
- Rail Road
- Existing Crossover
- NB Emergency Access Gate
- SB Emergency Access Gate
- VMS
- CCTV
- Hospital
- School

DELAWARE DETOUR ROUTES

DE 4 EB (Newport Pike):

From East of James Street to At Walnut Street

Detour Distances:

A to B:	0.1 mi
B to C:	0.1 mi
C to D:	0.1 mi
Total:	0.3 mi

ADC MAP

New Castle County 12

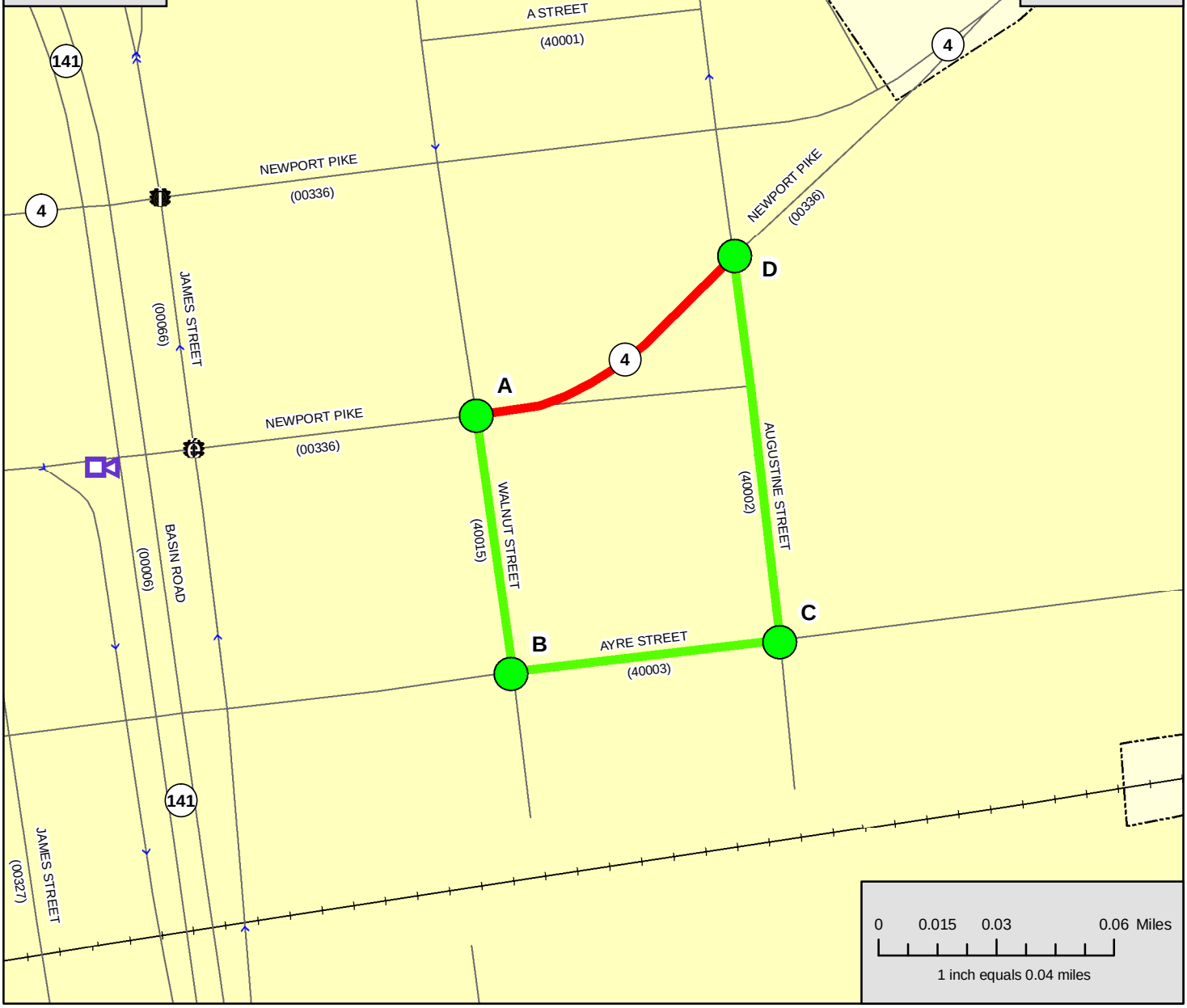

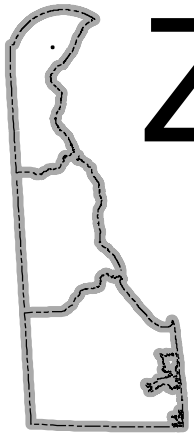

Legend

- Incident Area
- Detour Route
- Control Point
- Incident Point
- System Signal
- Non-System Signal
- Flasher
- Rail Road
- Existing Crossover
- NB Emergency Access Gate
- SB Emergency Access Gate
- VMS
- CCTV
- Hospital
- School

DELAWARE DETOUR ROUTES

DE 4 EB (Newport Pike):

From East of Walnut Street to West of Augustine Street

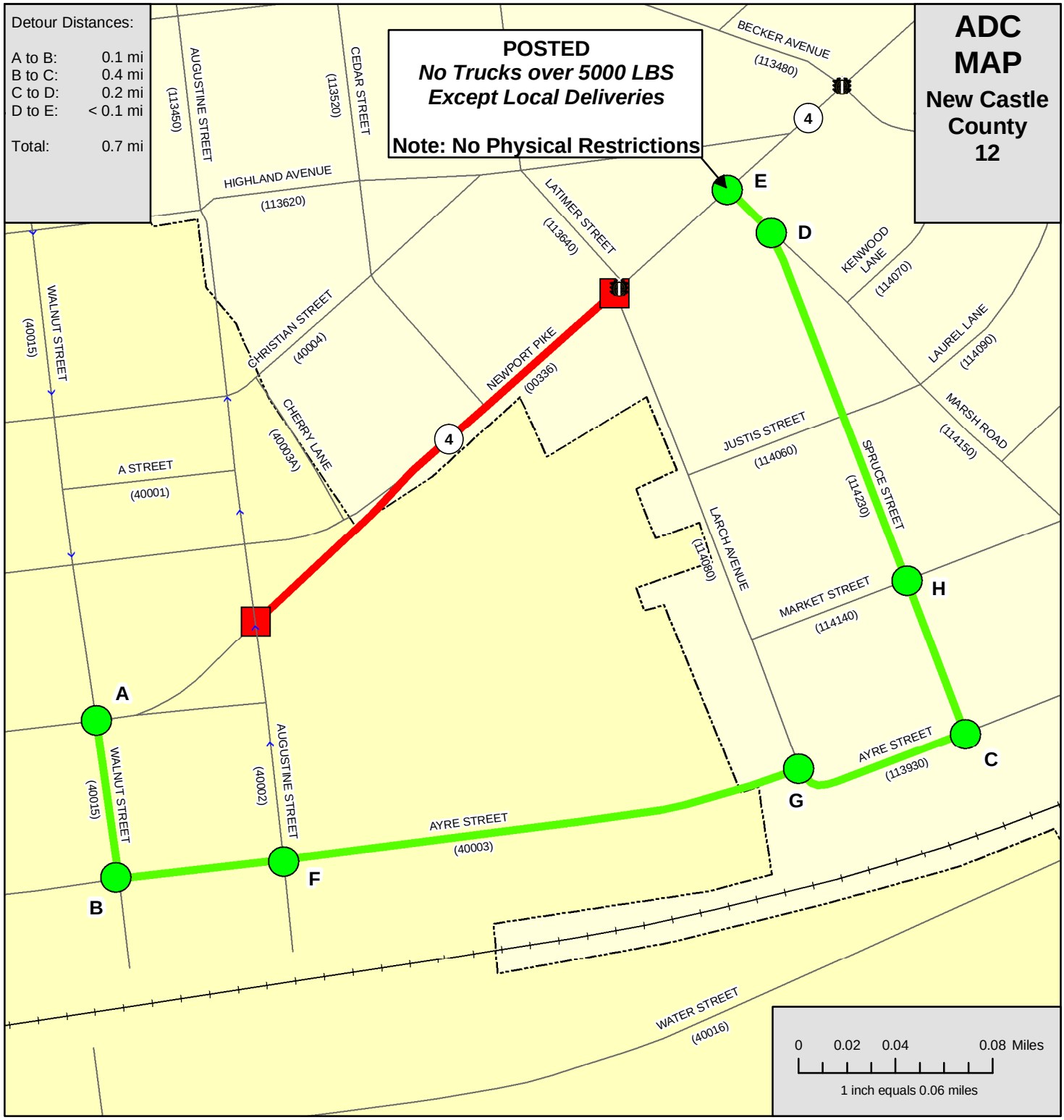

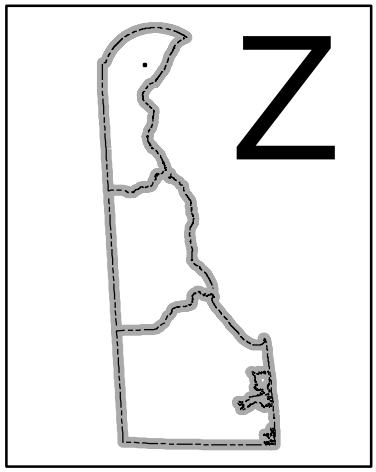

Legend

- Incident Area
- Detour Route
- Control Point
- Incident Point
- System Signal
- Non-System Signal
- Flasher
- Rail Road
- Existing Crossover
- NB Emergency Access Gate
- SB Emergency Access Gate
- VMS
- CCTV
- Hospital
- School

DELAWARE DETOUR ROUTES

DE 4 EB (Newport Pike):

At Augustine Street to At Larch Avenue

Detour Distances:

A to B:	0.1 mi
B to C:	0.1 mi
C to D:	0.1 mi
D to E:	< 0.1 mi
Total:	0.3 mi

ADC MAP

New Castle County 12

POSTED
No Trucks over 5000 LBS
Except Local Deliveries

Note: No Physical Restrictions

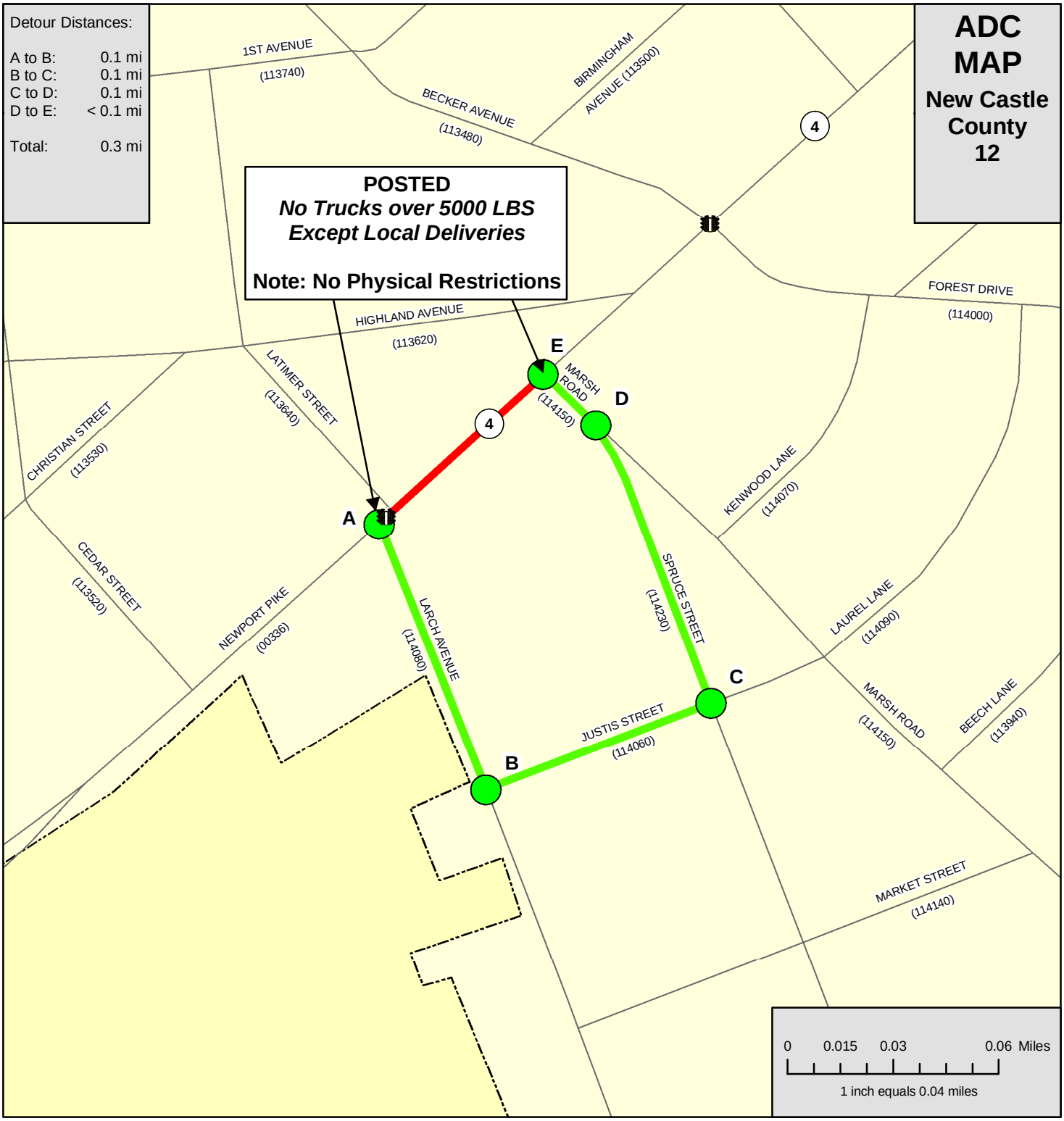

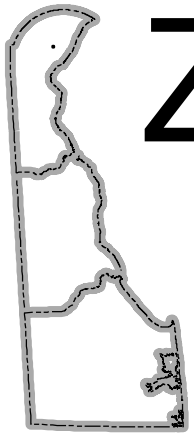

Z

Legend

Incident Area	Rail Road
Detour Route	Existing Crossover
Control Point	NB Emergency Access Gate
Incident Point	SB Emergency Access Gate
System Signal	VMS
Non-System Signal	CCTV
Flasher	Hospital
	School

DELAWARE DETOUR ROUTES

DE 4 EB
(Newport Pike):

From East of Larch Avenue
to West of Marsh Lane

Detour Distances:

A to B:	0.1 mi
B to C:	0.2 mi
C to D:	0.1 mi
Total:	0.4 mi

ADC MAP

New Castle County 12

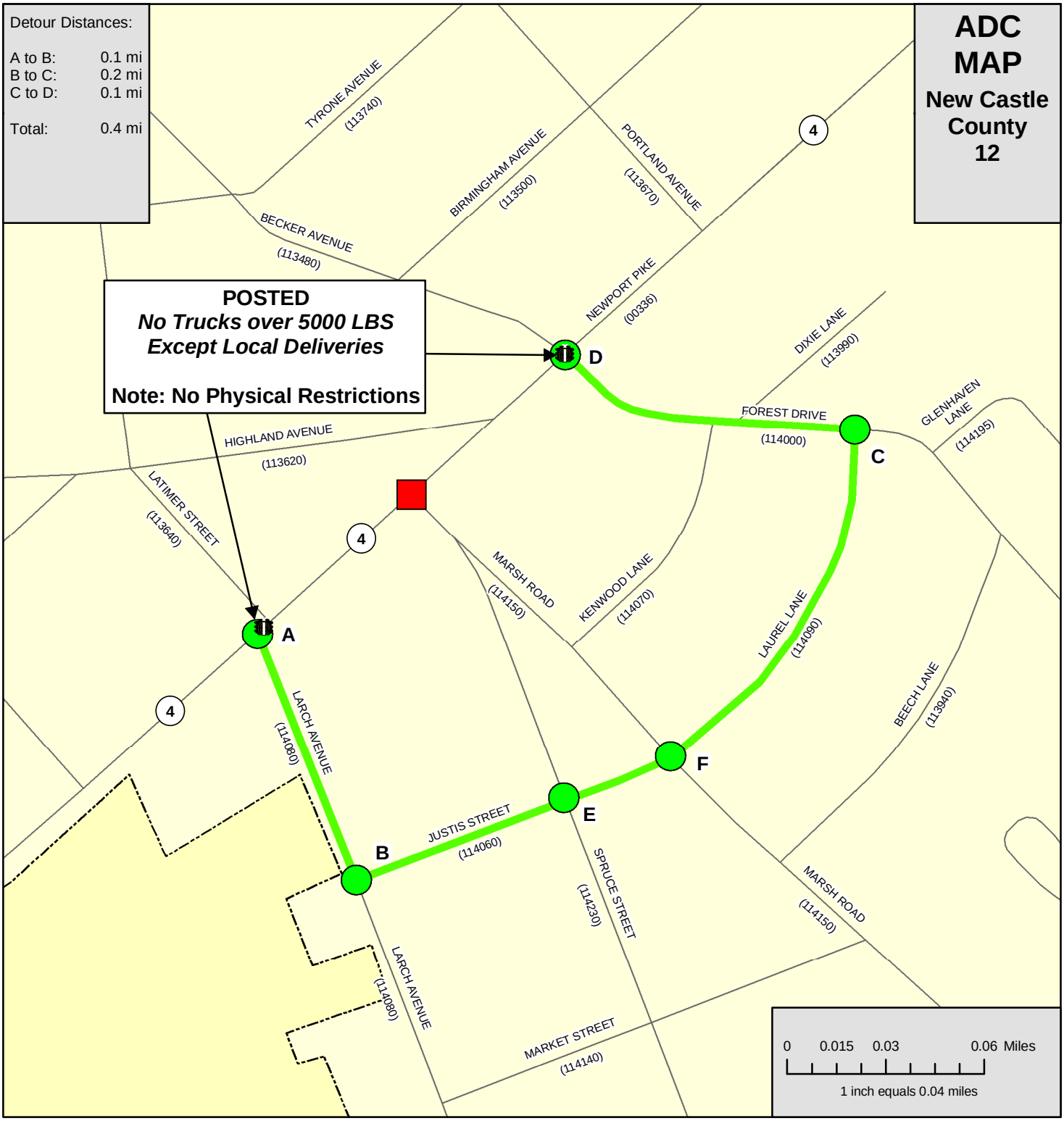

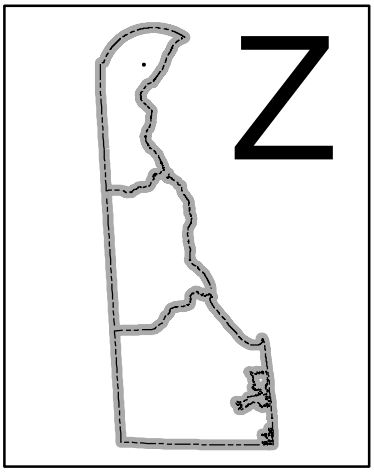

Legend

Incident Area	Rail Road
Detour Route	Existing Crossover
Control Point	NB Emergency Access Gate
Incident Point	SB Emergency Access Gate
System Signal	VMS
Non-System Signal	CCTV
Flasher	Hospital
	School

DELAWARE DETOUR ROUTES

DE 4 EB (Newport Pike):

At Marsh Lane

Detour Distances:

A to B:	0.1 mi
B to C:	0.1 mi
C to D:	0.1 mi
Total:	0.3 mi

ADC MAP

New Castle County 12

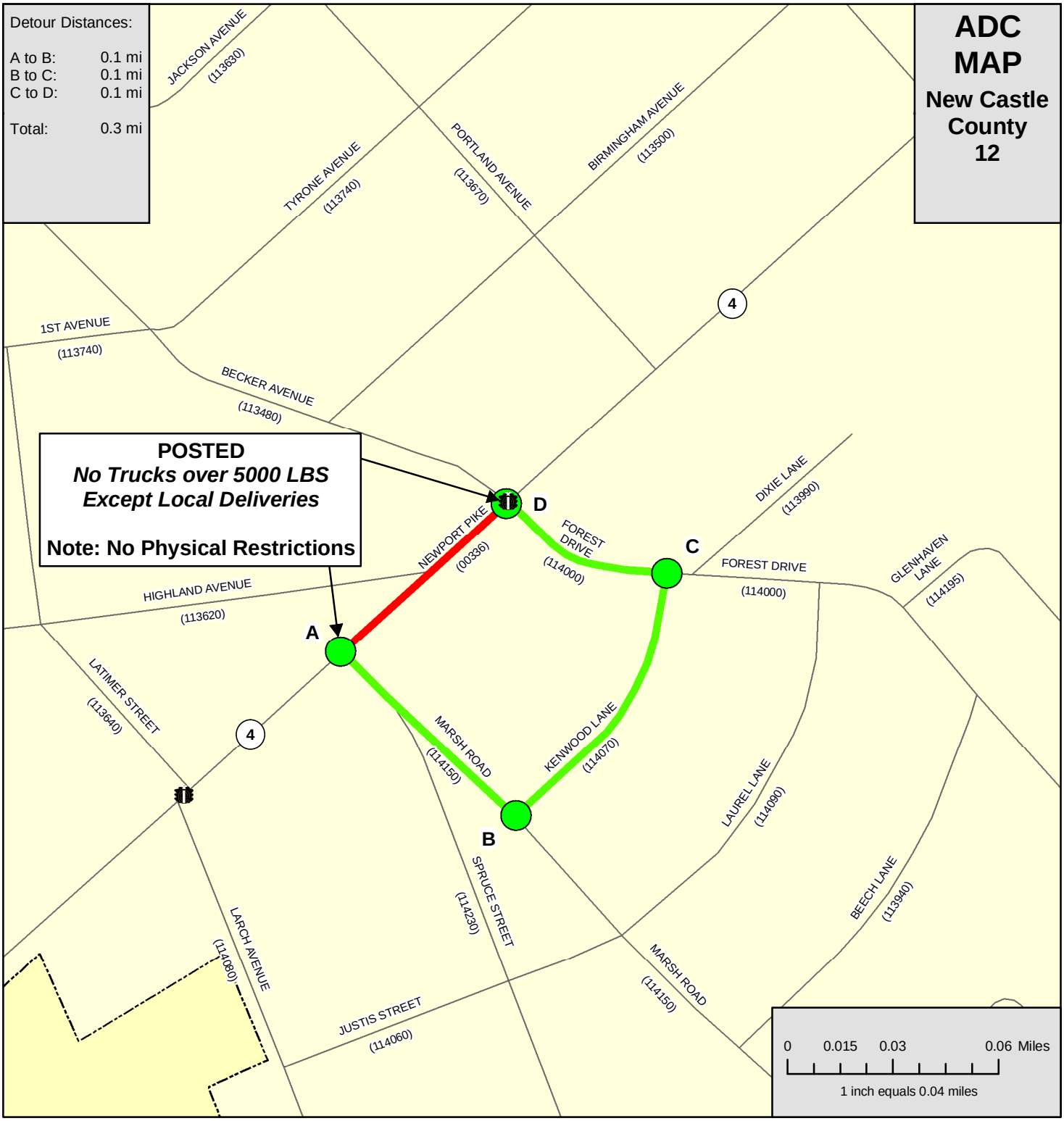

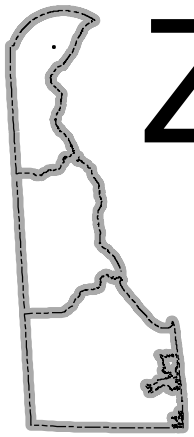

Z

Legend

Incident Area	Rail Road
Detour Route	Existing Crossover
Control Point	NB Emergency Access Gate
Incident Point	SB Emergency Access Gate
System Signal	VMS
Non-System Signal	CCTV
Flasher	Hospital
	School

DELAWARE DETOUR ROUTES

DE 4 EB (Newport Pike):

East of Marsh Lane
to West of Forest Drive

Detour Distances:

A to B:	0.1 mi
B to C:	< 0.1 mi
C to D:	0.2 mi
D to E:	0.1 mi
Total:	0.5 mi

ADC MAP

New Castle County 7, 12

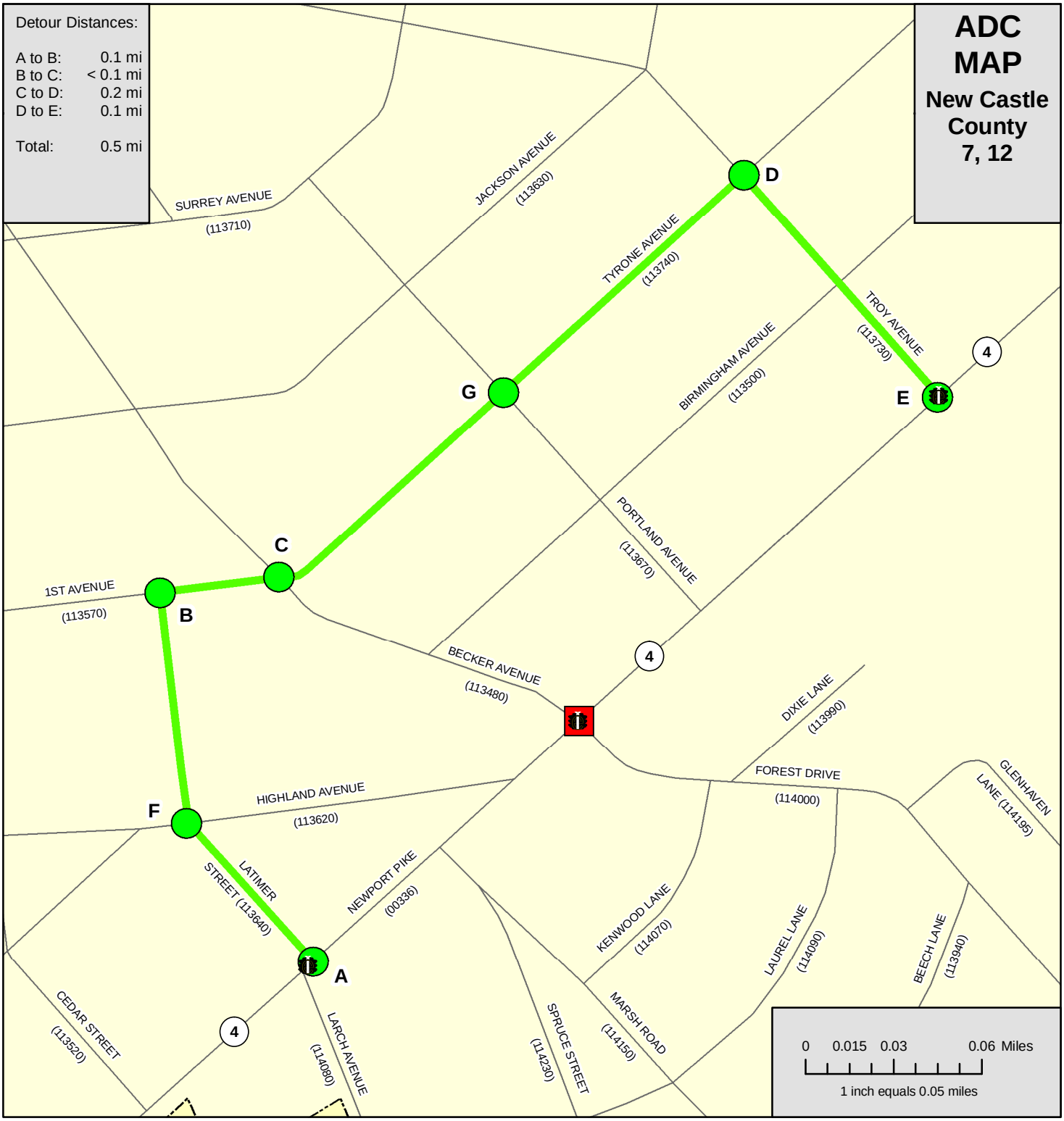

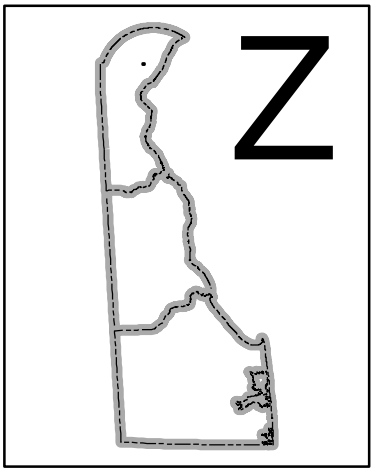

Legend

Incident Area	Rail Road
Detour Route	Existing Crossover
Control Point	NB Emergency Access Gate
Incident Point	SB Emergency Access Gate
System Signal	VMS
Non-System Signal	CCTV
Flasher	Hospital
	School

DELAWARE DETOUR ROUTES

DE 4 EB (Newport Pike):

At Forest Drive

Detour Distances:

A to B:	0.1 mi
B to C:	0.2 mi
C to D:	0.1 mi
Total:	0.4 mi

ADC MAP

New Castle County 7, 12

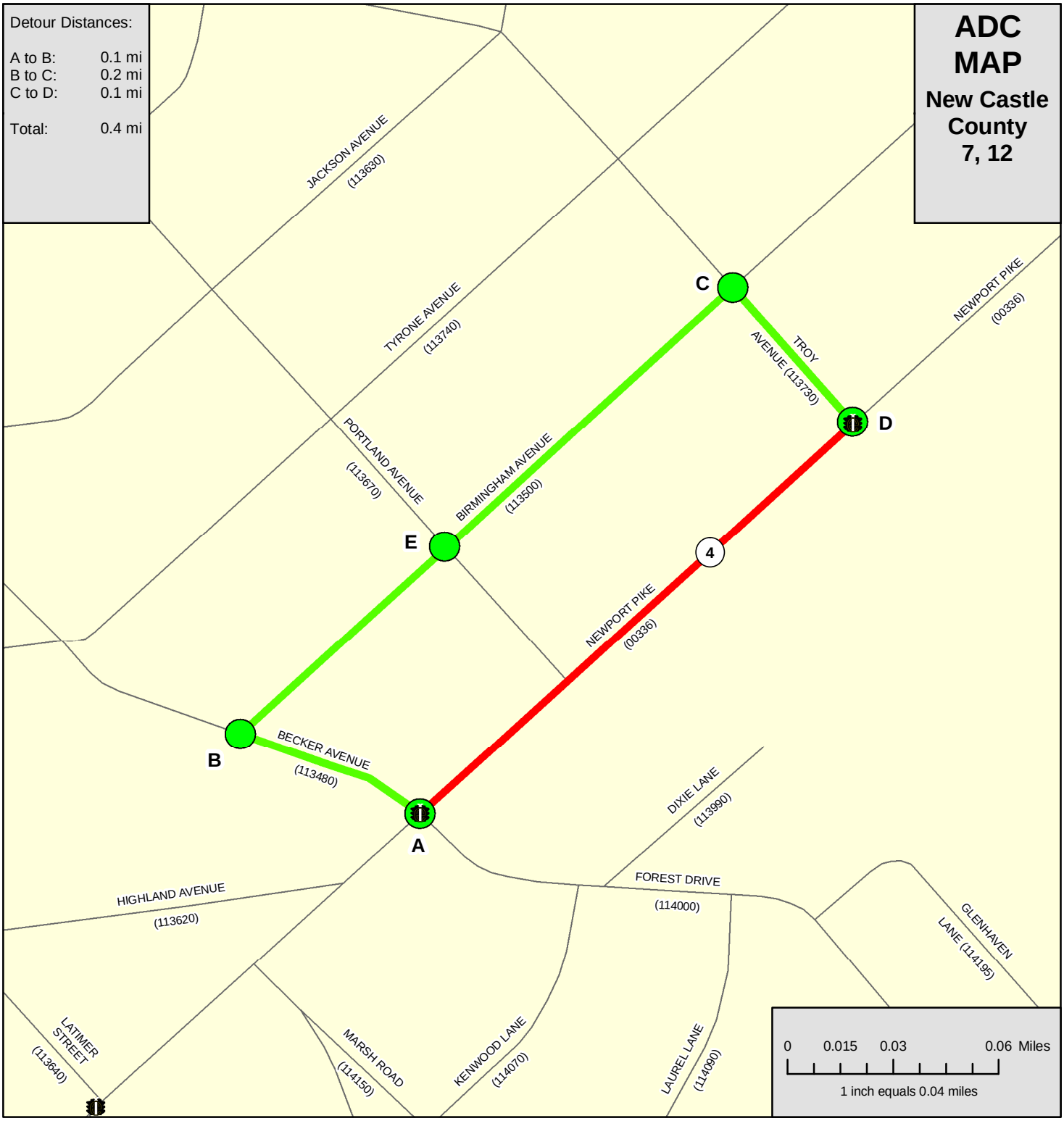

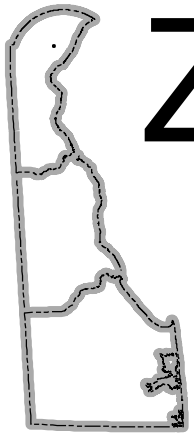

Z

Legend

Incident Area	Rail Road
Detour Route	Existing Crossover
Control Point	NB Emergency Access Gate
Incident Point	SB Emergency Access Gate
System Signal	VMS
Non-System Signal	CCTV
Flasher	Hospital
	School

DELAWARE DETOUR ROUTES

DE 4 EB (Newport Pike):

From East of Forest Drive to West of Troy Avenue

Detour Distances:

A to B:	0.1 mi
B to C:	0.4 mi
C to D:	0.1 mi
Total:	0.6 mi

ADC MAP

New Castle County 7, 12

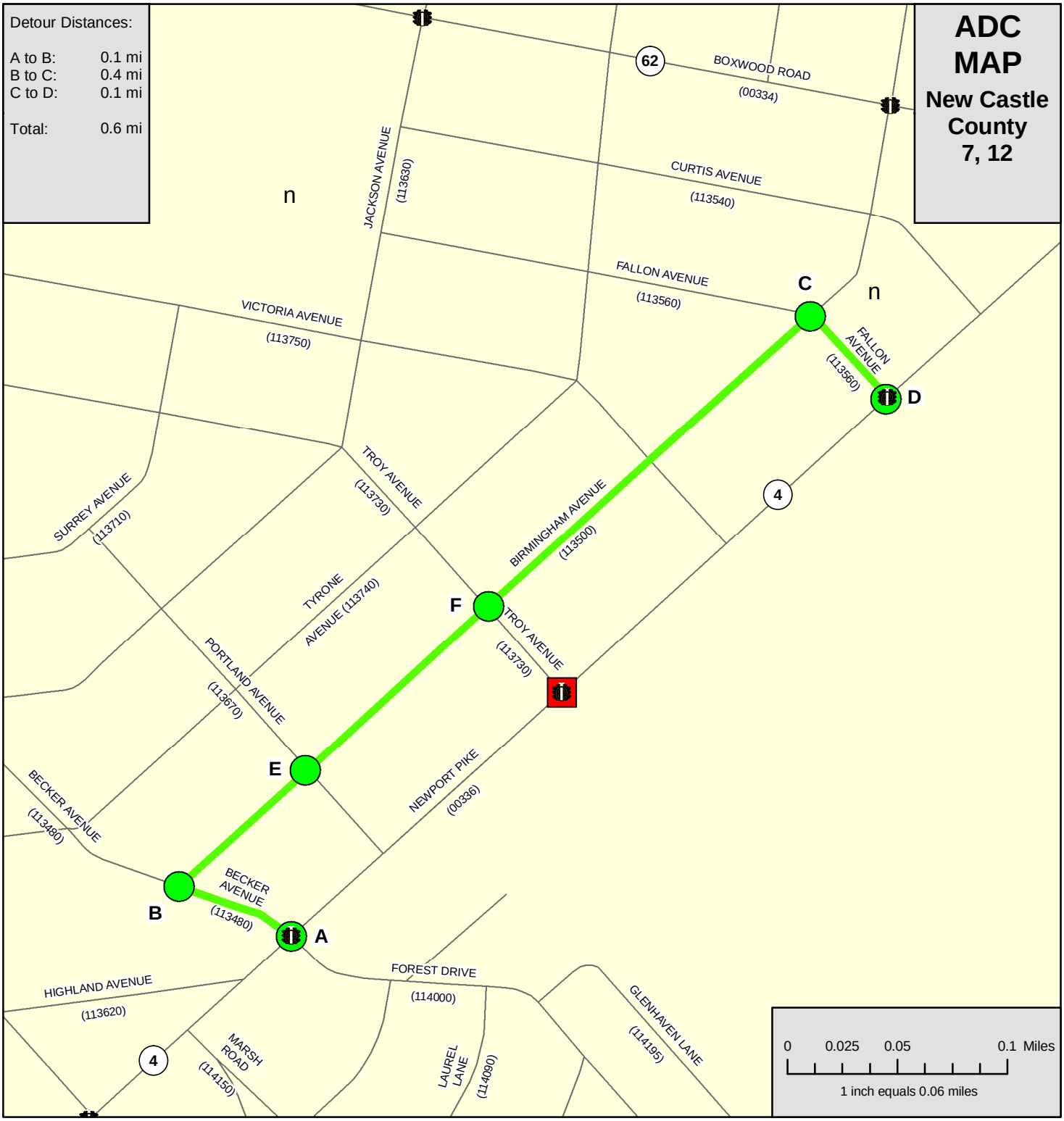

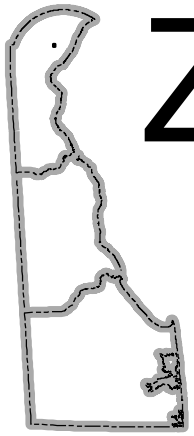

Legend

Incident Area	Rail Road
Detour Route	Existing Crossover
Control Point	NB Emergency Access Gate
Incident Point	SB Emergency Access Gate
System Signal	VMS
Non-System Signal	CCTV
Flasher	Hospital
	School

DELAWARE DETOUR ROUTES

DE 4 EB (Newport Pike):

At Troy Avenue

Detour Distances:

A to B:	0.1 mi
B to C:	0.2 mi
C to D:	0.1 mi
Total:	0.4 mi

ADC MAP

New Castle County 7, 12

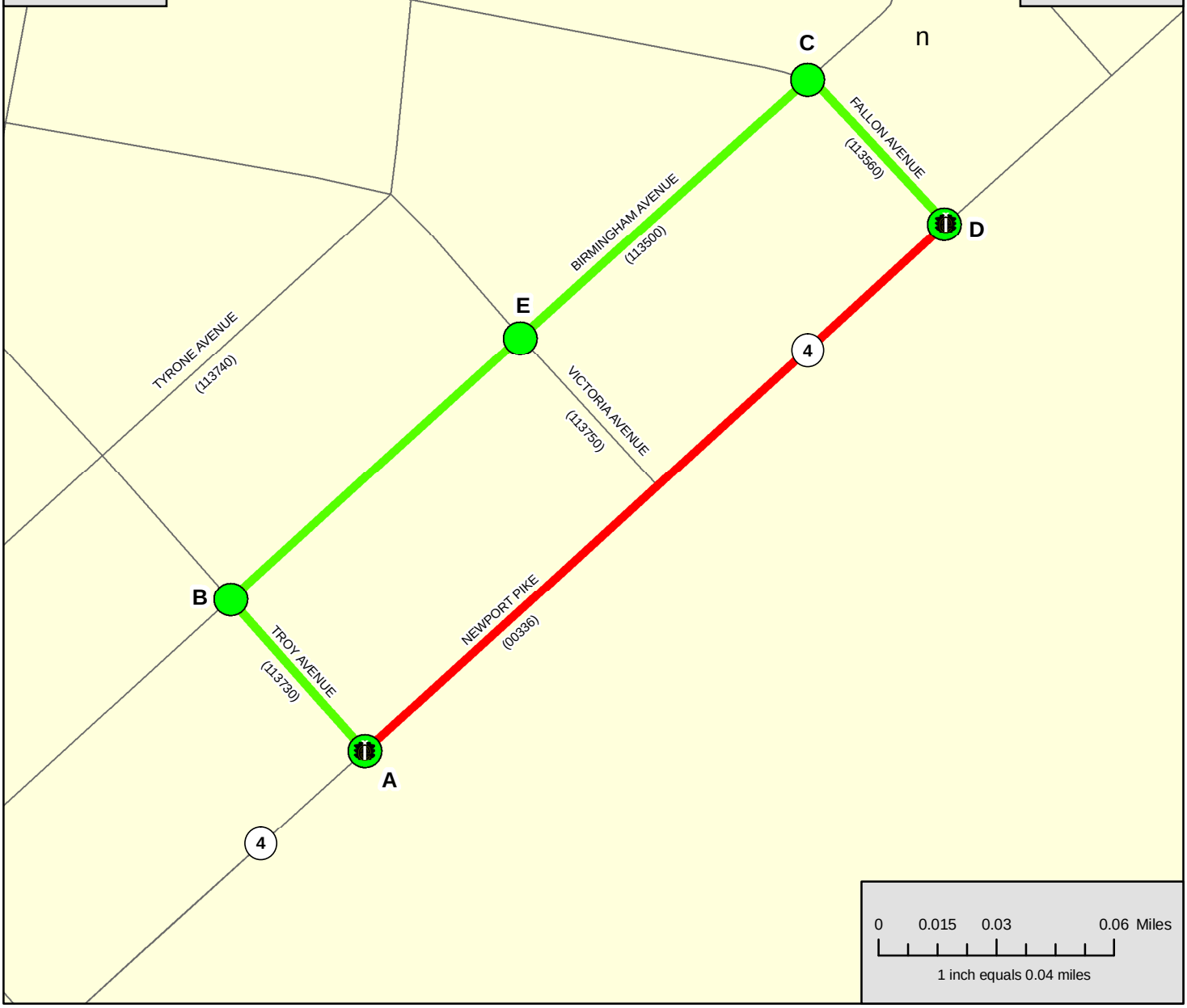

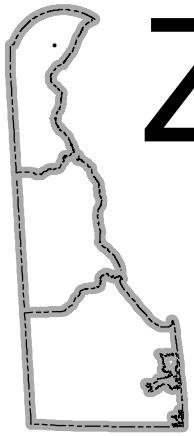

Z

Legend

- Incident Area
- Detour Route
- Control Point
- Incident Point
- System Signal
- Non-System Signal
- Flasher
- Rail Road
- Existing Crossover
- NB Emergency Access Gate
- SB Emergency Access Gate
- VMS
- CCTV
- Hospital
- School

DELAWARE DETOUR ROUTES

DE 4 EB (Newport Pike):

From East of Troy Avenue to West of Fallon Avenue

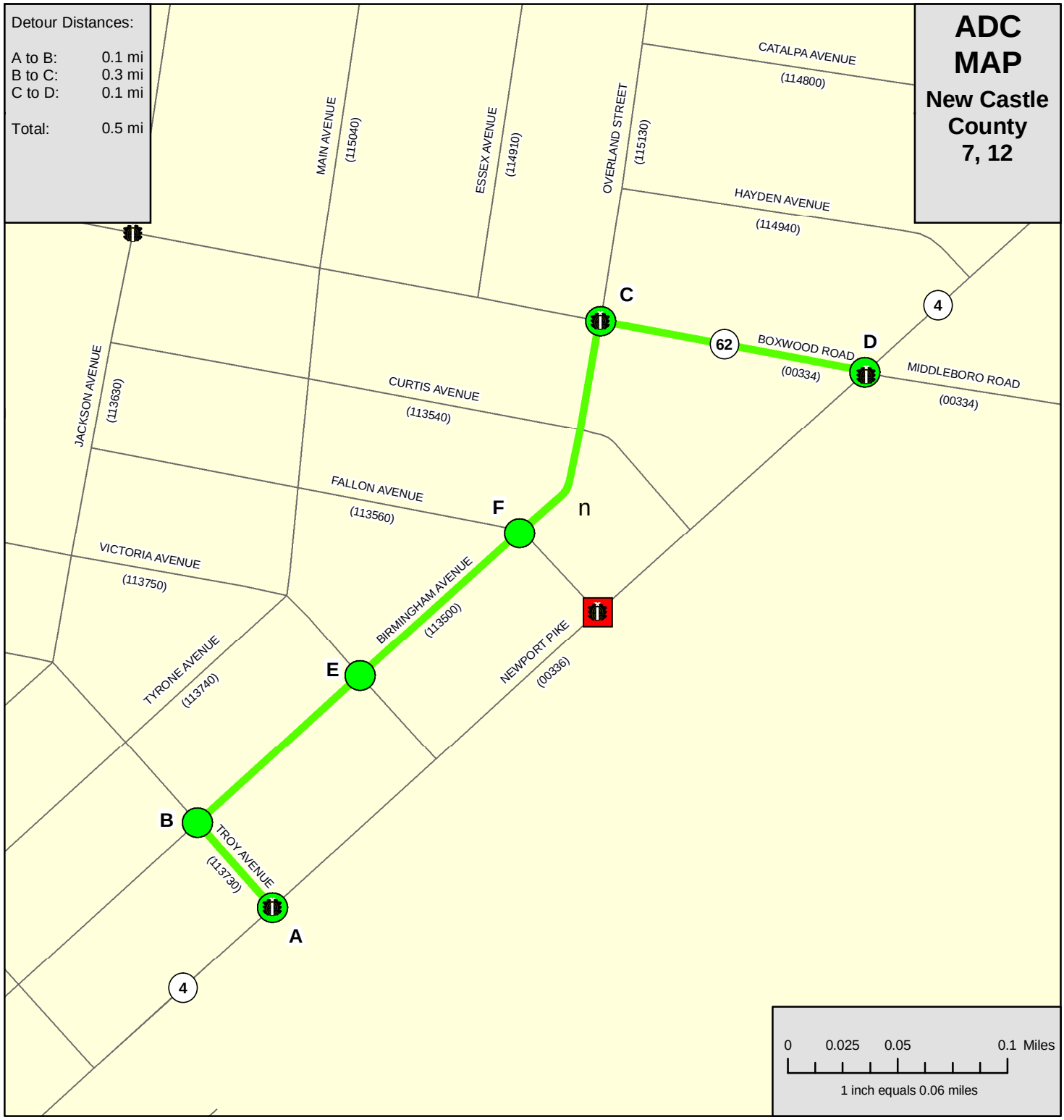

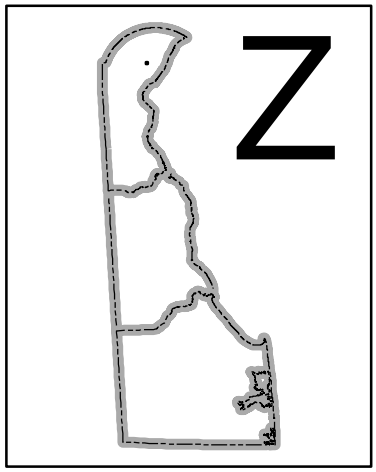

Legend

- Incident Area
- Detour Route
- Control Point
- Incident Point
- System Signal
- Non-System Signal
- Flasher
- Rail Road
- Existing Crossover
- NB Emergency Access Gate
- SB Emergency Access Gate
- VMS
- CCTV
- Hospital
- School

DELAWARE DETOUR ROUTES

DE 4 EB (Newport Pike):

At Fallon Avenue

Detour Distances:

A to B:	0.1 mi
B to C:	0.1 mi
C to D:	0.1 mi
Total:	0.3 mi

ADC MAP

New Castle County 7, 12

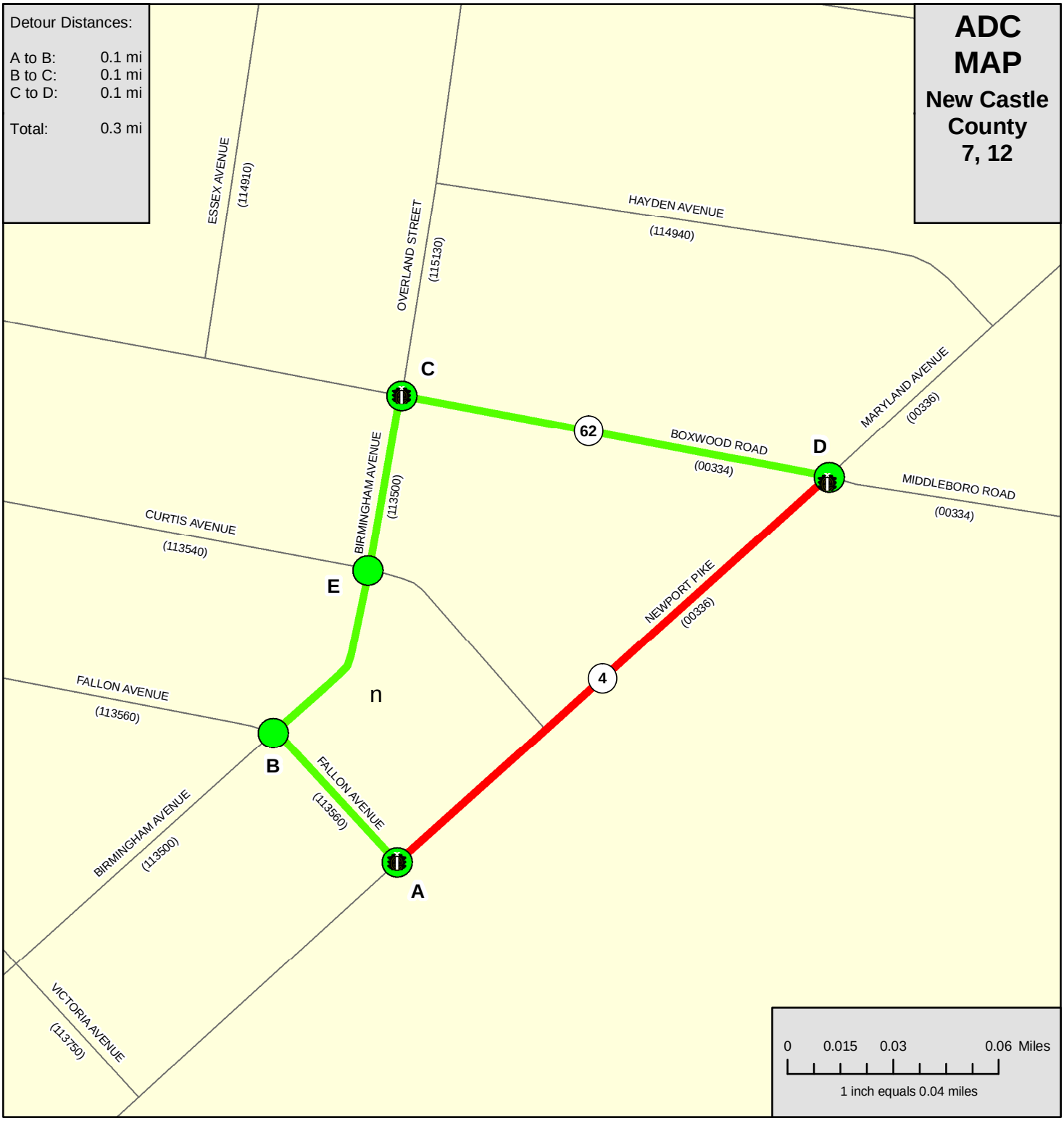

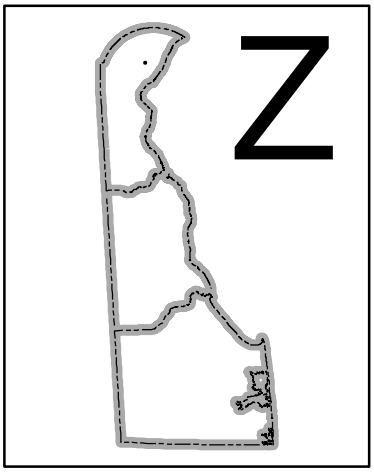

Legend

Incident Area	Rail Road
Detour Route	Existing Crossover
Control Point	NB Emergency Access Gate
Incident Point	SB Emergency Access Gate
System Signal	VMS
Non-System Signal	CCTV
Flasher	Hospital
	School

DELAWARE DETOUR ROUTES

DE 4 EB (Newport Pike):

From East of Fallon Avenue to West of DE 62 (Boxwood Road)

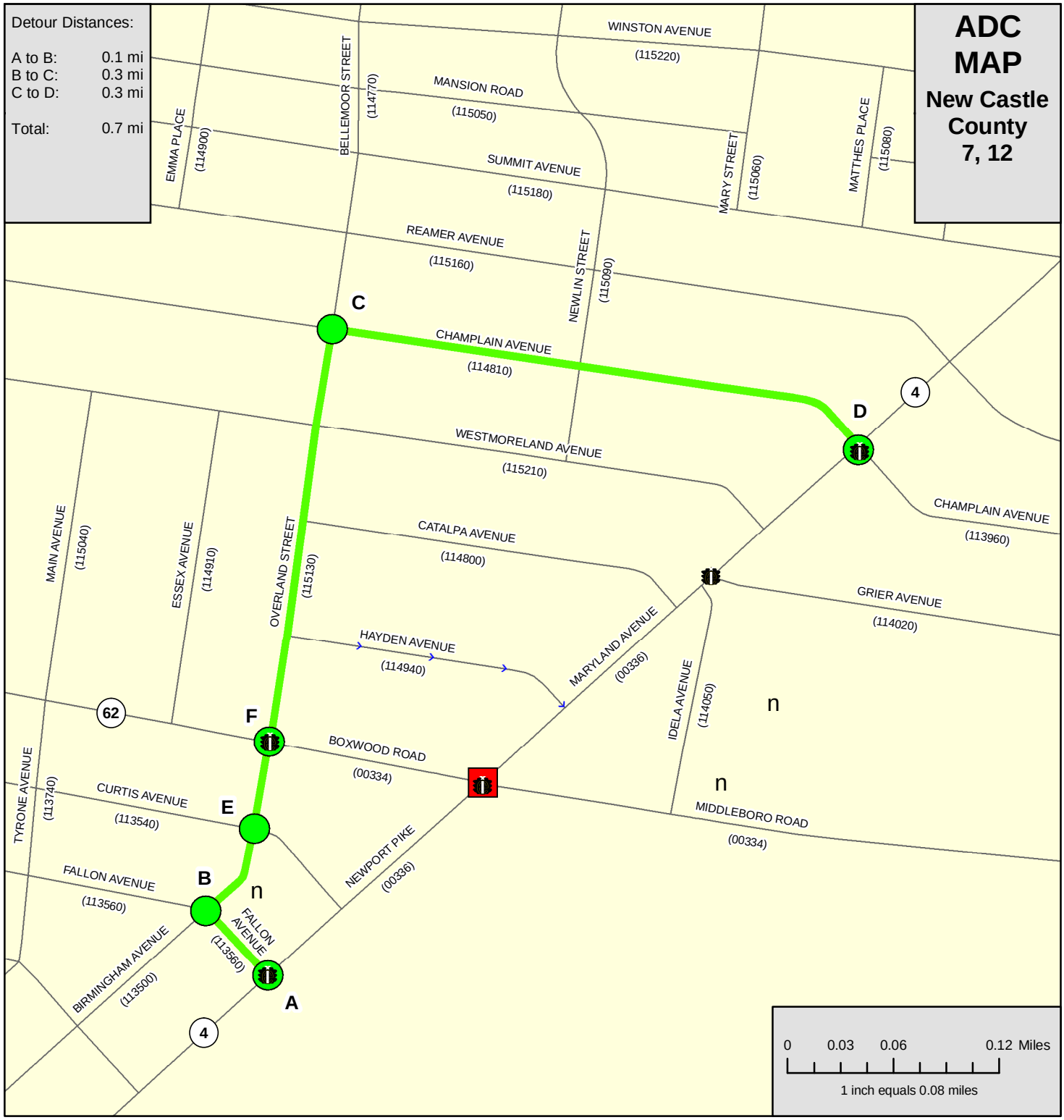

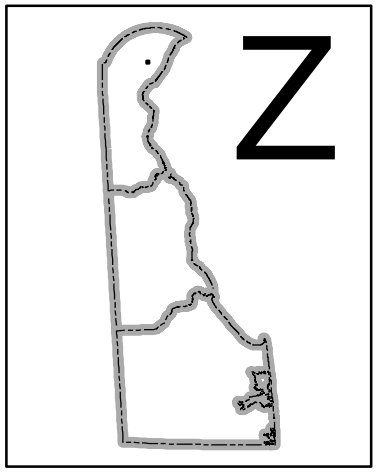

Legend

- Incident Area
- Detour Route
- Control Point
- Incident Point
- System Signal
- Non-System Signal
- Flasher
- Rail Road
- Existing Crossover
- NB Emergency Access Gate
- SB Emergency Access Gate
- VMS
- CCTV
- Hospital
- School

DELAWARE DETOUR ROUTES

DE 4 EB (Maryland Avenue):

At DE 62 (Boxwood Road)

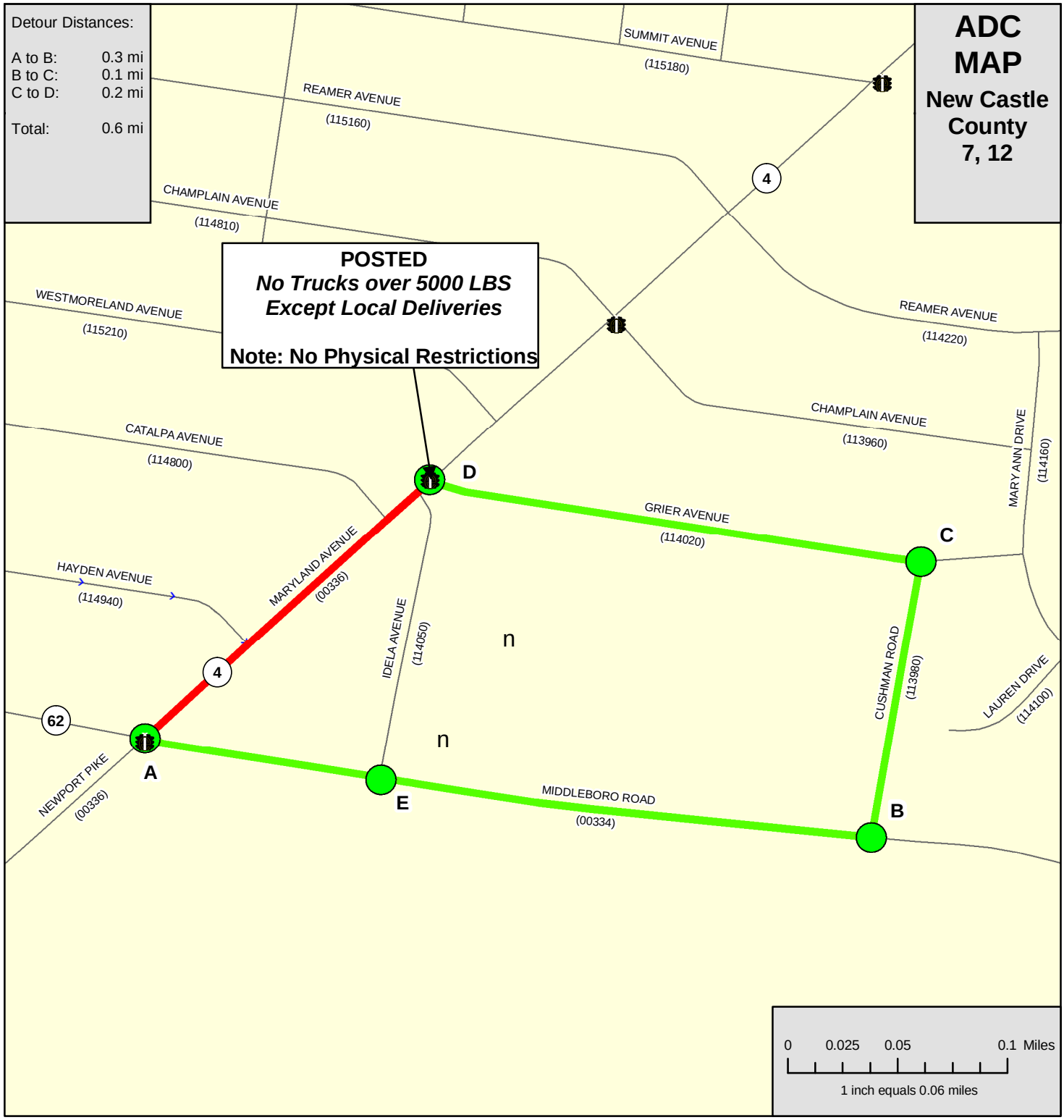

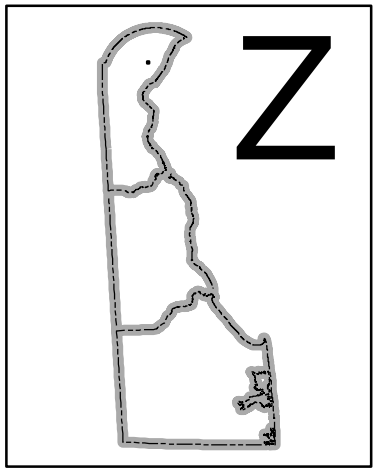

Legend

Incident Area	Rail Road
Detour Route	Existing Crossover
Control Point	NB Emergency Access Gate
Incident Point	SB Emergency Access Gate
System Signal	VMS
Non-System Signal	CCTV
Flasher	Hospital
	School

DELAWARE DETOUR ROUTES

DE 4 EB (Maryland Avenue):

East of Middleboro Road to West of Grier Avenue

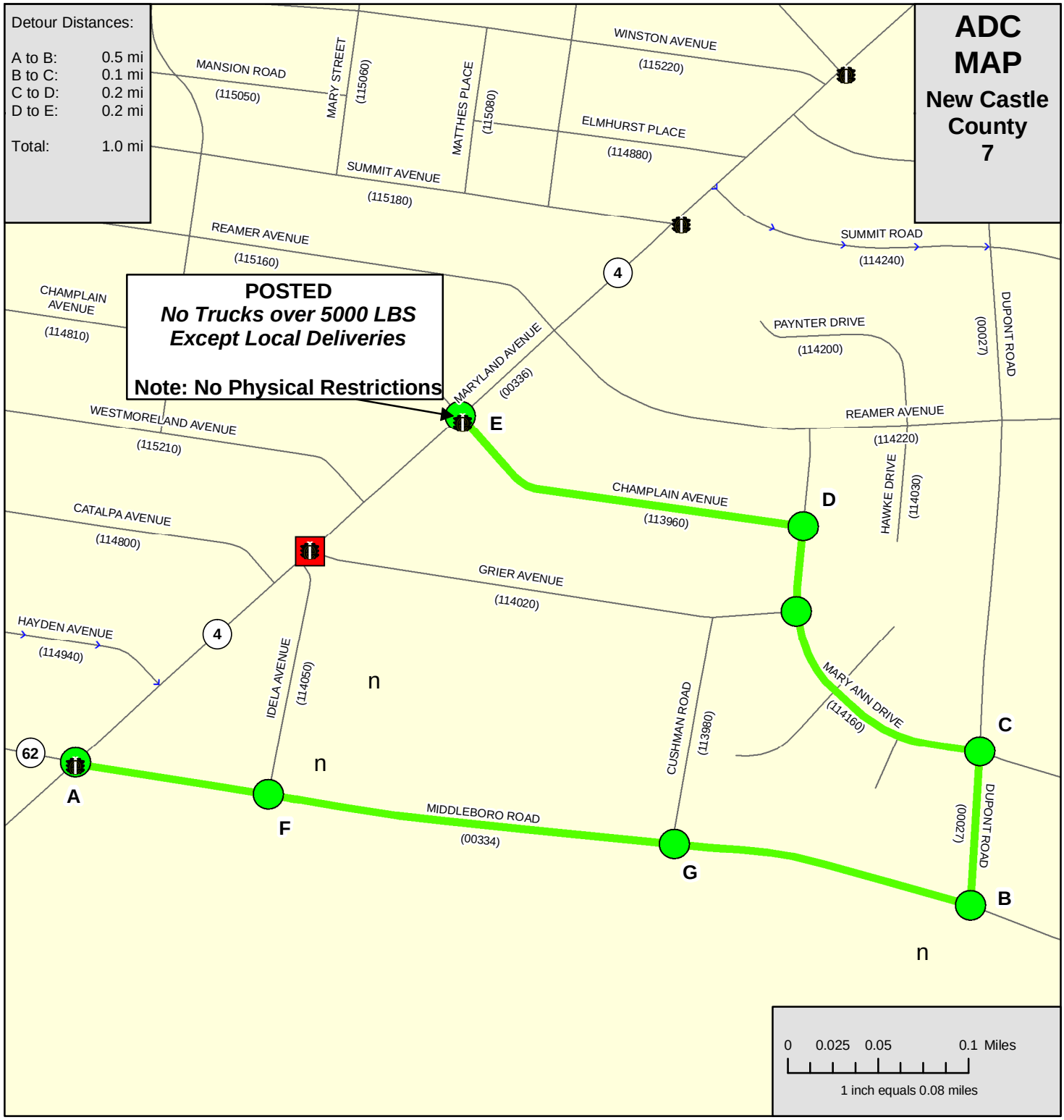

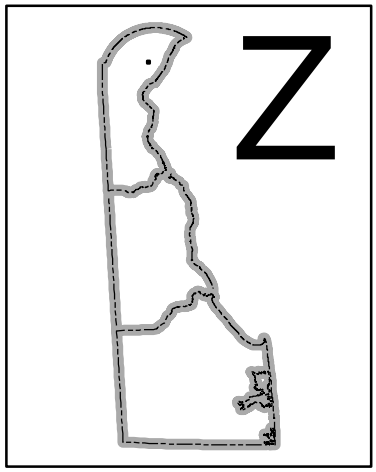

Legend

Incident Area	Rail Road
Detour Route	Existing Crossover
Control Point	NB Emergency Access Gate
Incident Point	SB Emergency Access Gate
System Signal	VMS
Non-System Signal	CCTV
Flasher	Hospital
	School

DELAWARE DETOUR ROUTES

DE 4 EB (Maryland Avenue):

At Grier Avenue

Detour Distances:

A to B:	0.3 mi
B to C:	< 0.1 mi
C to D:	0.2 mi
Total:	0.5 mi

ADC MAP

New Castle County
7, 12

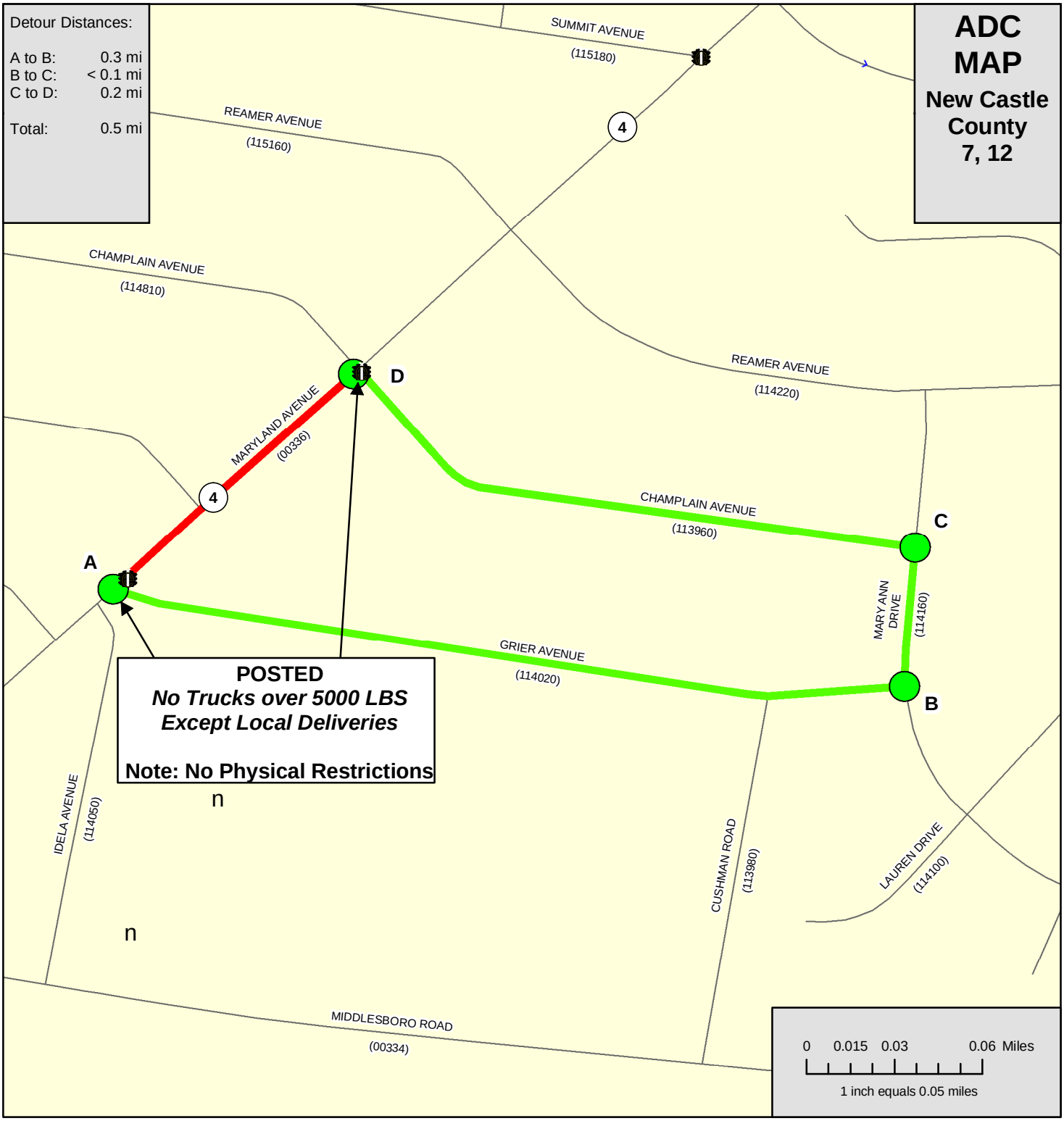

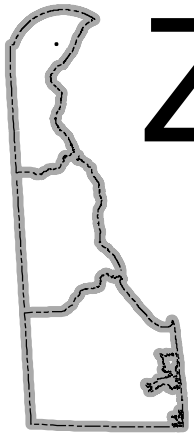

Legend

Incident Area	Rail Road
Detour Route	Existing Crossover
Control Point	NB Emergency Access Gate
Incident Point	SB Emergency Access Gate
System Signal	VMS
Non-System Signal	CCTV
Flasher	Hospital
	School

DELAWARE DETOUR ROUTES

DE 4 EB
(Maryland Avenue):

From East of Grier Avenue
to West of Champlain Avenue

Detour Distances:

A to B:	0.3 mi
B to C:	0.1 mi
C to D:	0.2 mi
Total:	0.6 mi

ADC MAP

New Castle County
7, 12

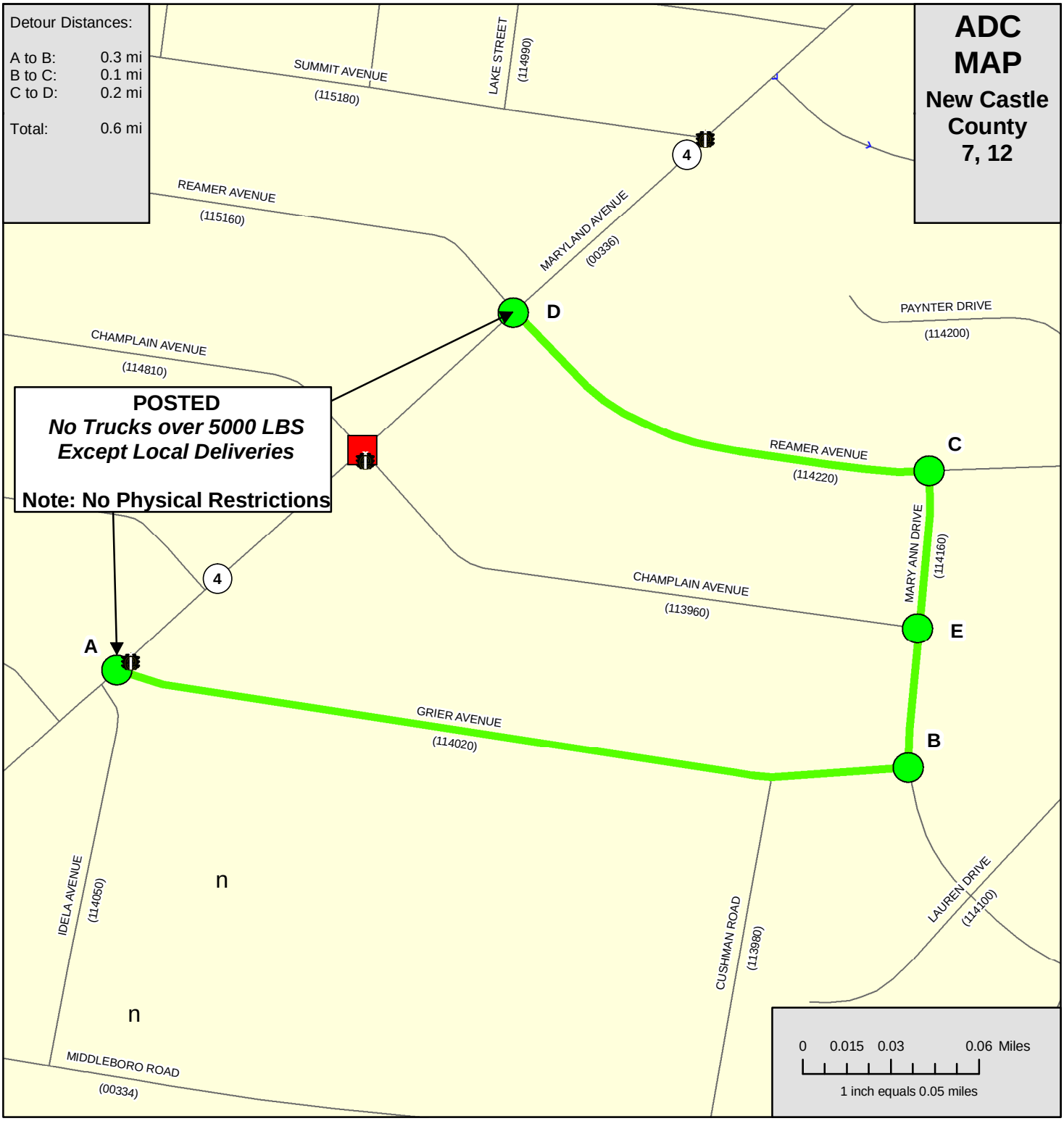

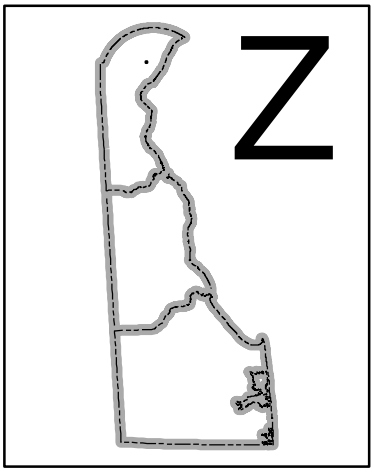

Legend

Incident Area	Rail Road
Detour Route	Existing Crossover
Control Point	NB Emergency Access Gate
Incident Point	SB Emergency Access Gate
System Signal	VMS
Non-System Signal	CCTV
Flasher	Hospital
	School

DELAWARE DETOUR ROUTES

DE 4 EB
(Maryland Avenue):
At Champlain Avenue

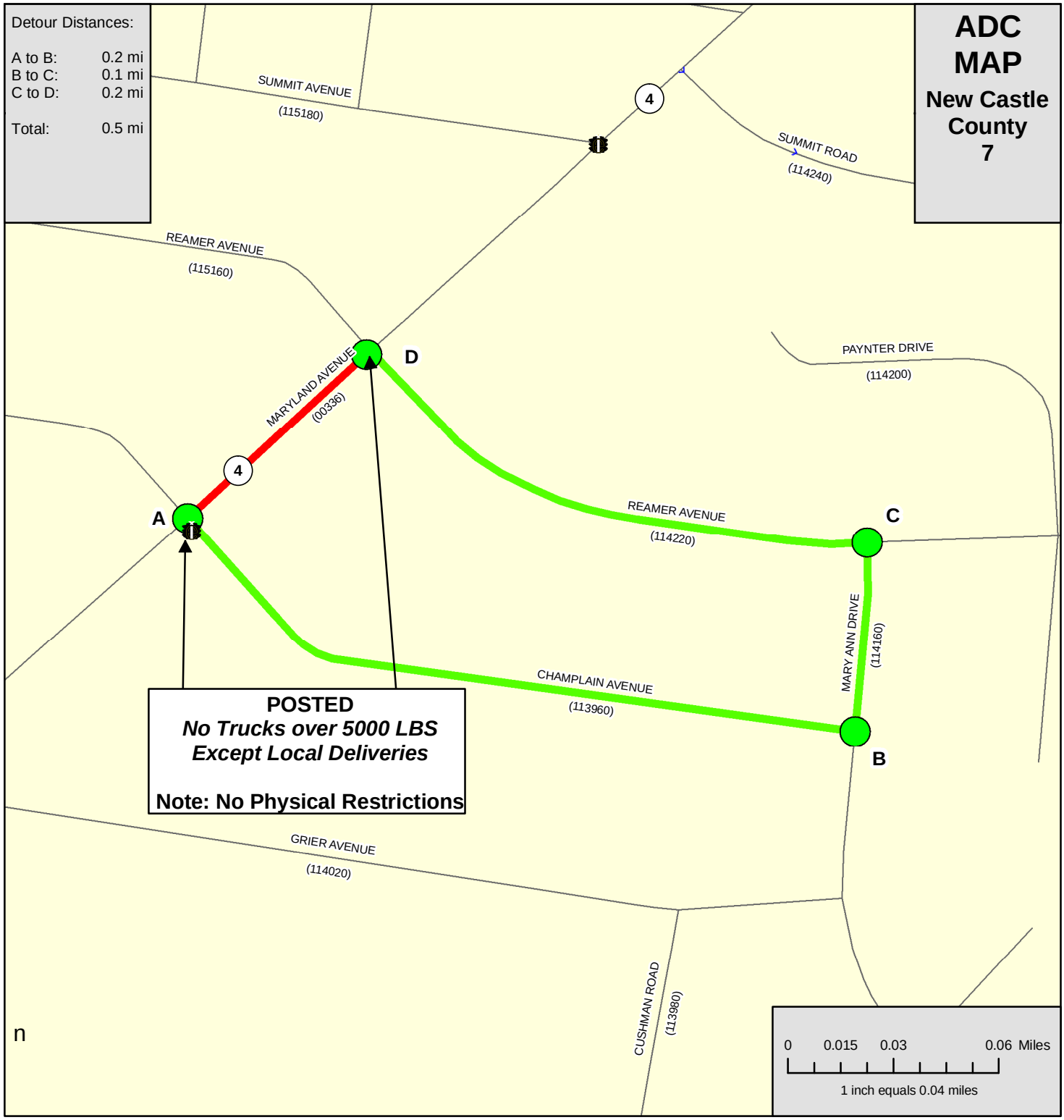

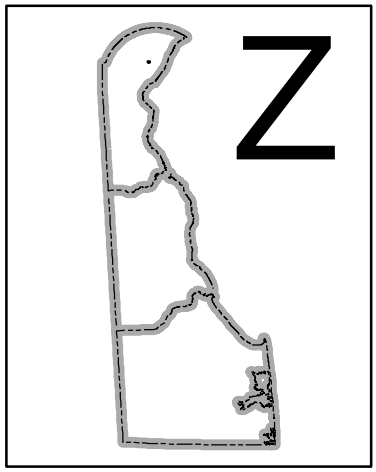

Legend

- Incident Area
- Detour Route
- Control Point
- Incident Point
- System Signal
- Non-System Signal
- Flasher
- Rail Road
- Existing Crossover
- NB Emergency Access Gate
- SB Emergency Access Gate
- VMS
- CCTV
- Hospital
- School

DELAWARE DETOUR ROUTES

DE 4 EB (Maryland Avenue):

From East of Champlain Avenue to West of Reamer Avenue

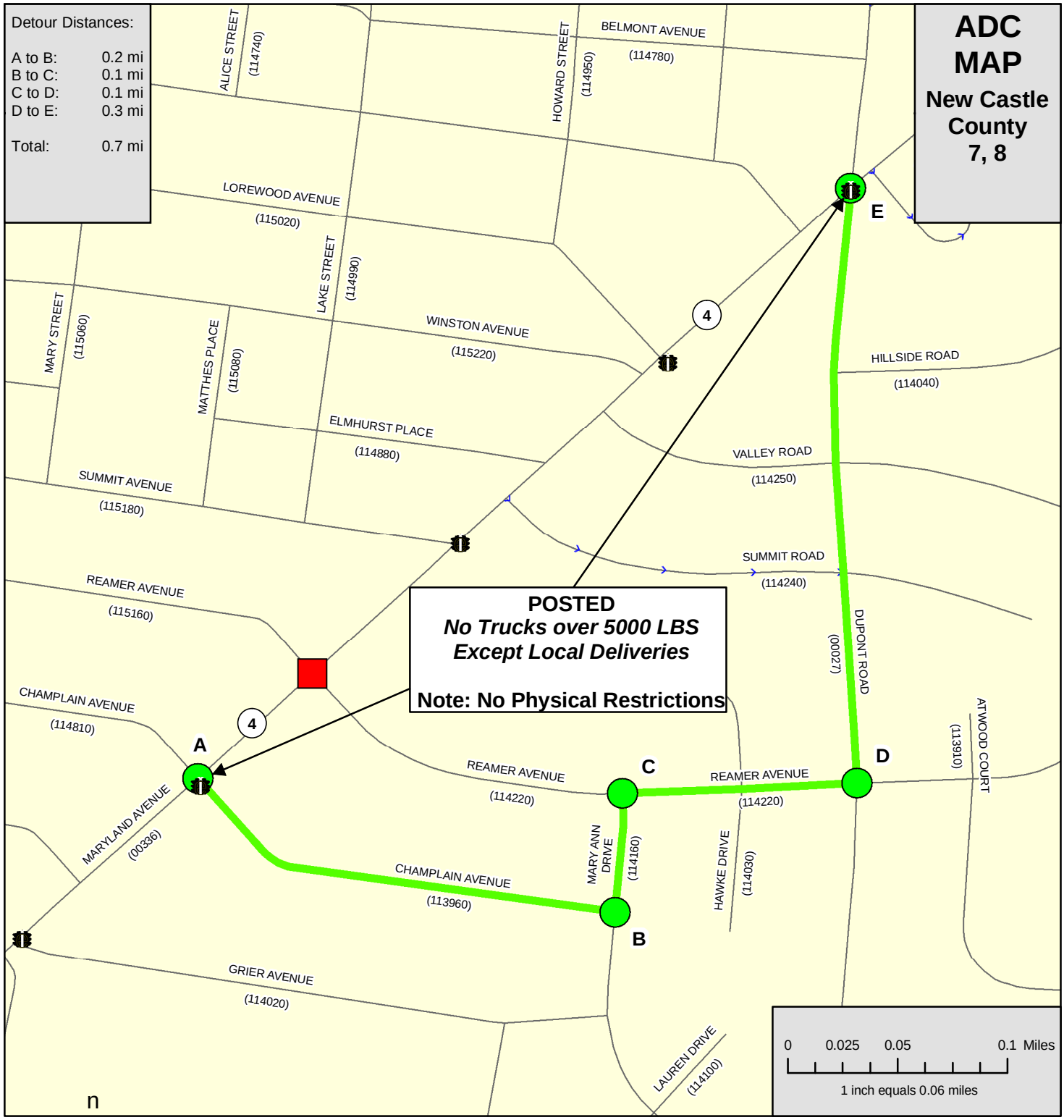

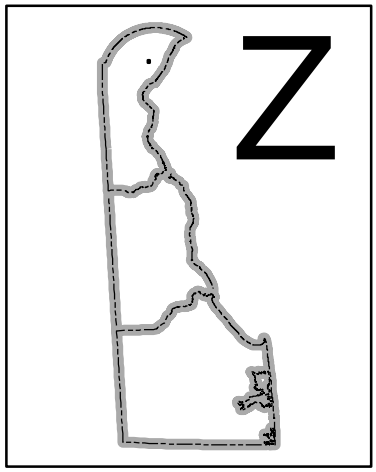

Legend

- Incident Area
- Detour Route
- Control Point
- Incident Point
- System Signal
- Non-System Signal
- Flasher
- Rail Road
- Existing Crossover
- NB Emergency Access Gate
- SB Emergency Access Gate
- VMS
- CCTV
- Hospital
- School

DELAWARE DETOUR ROUTES

DE 4 EB (Maryland Avenue):

At Reamer Avenue

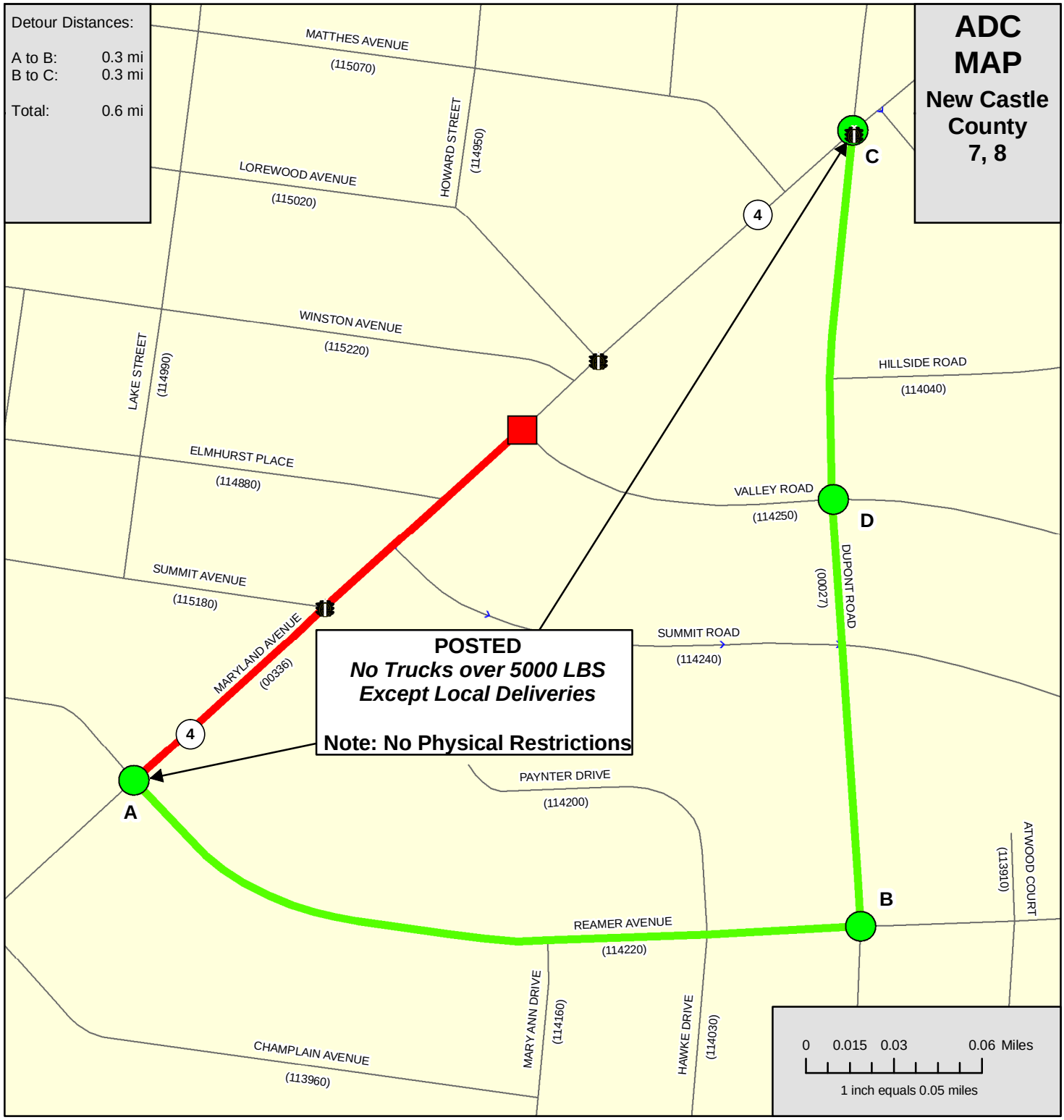

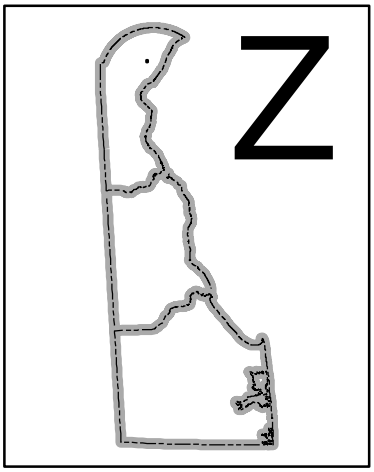

Legend

- Incident Area
- Detour Route
- Control Point
- Incident Point
- System Signal
- Non-System Signal
- Flasher
- Rail Road
- Existing Crossover
- NB Emergency Access Gate
- SB Emergency Access Gate
- VMS
- CCTV
- Hospital
- School

DELAWARE DETOUR ROUTES

DE 4 EB (Maryland Avenue):

From East of Reamer Avenue to At Valley Road

Detour Distances:

A to B: 0.1 mi
B to C: 0.1 mi

Total: 0.2 mi

ADC MAP

New Castle County
7, 8

POSTED
No Trucks over 5000 LBS
Except Local Deliveries

Note: No Physical Restrictions

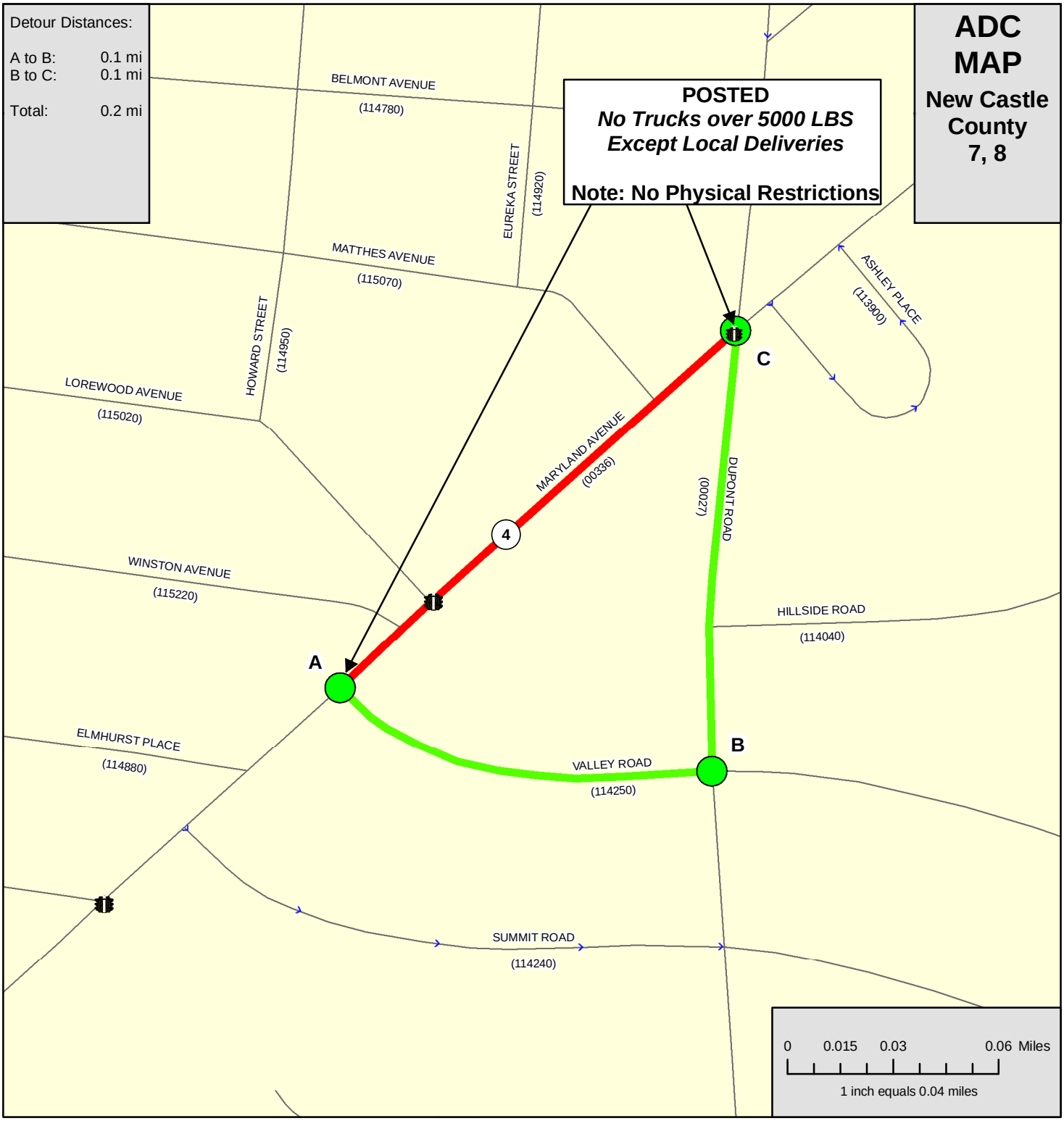

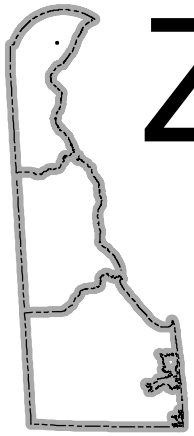

Z

Legend

Incident Area	Rail Road
Detour Route	Existing Crossover
Control Point	NB Emergency Access Gate
Incident Point	SB Emergency Access Gate
System Signal	VMS
Non-System Signal	CCTV
Flasher	Hospital
	School

DELAWARE DETOUR ROUTES

DE 4 EB
(Maryland Avenue):

From East of Valley Road
to West of Dupont Road

Detour Distances:

A to B: 0.2 mi
B to C: 0.3 mi

Total: 0.5 mi

ADC MAP

New Castle County 7, 8

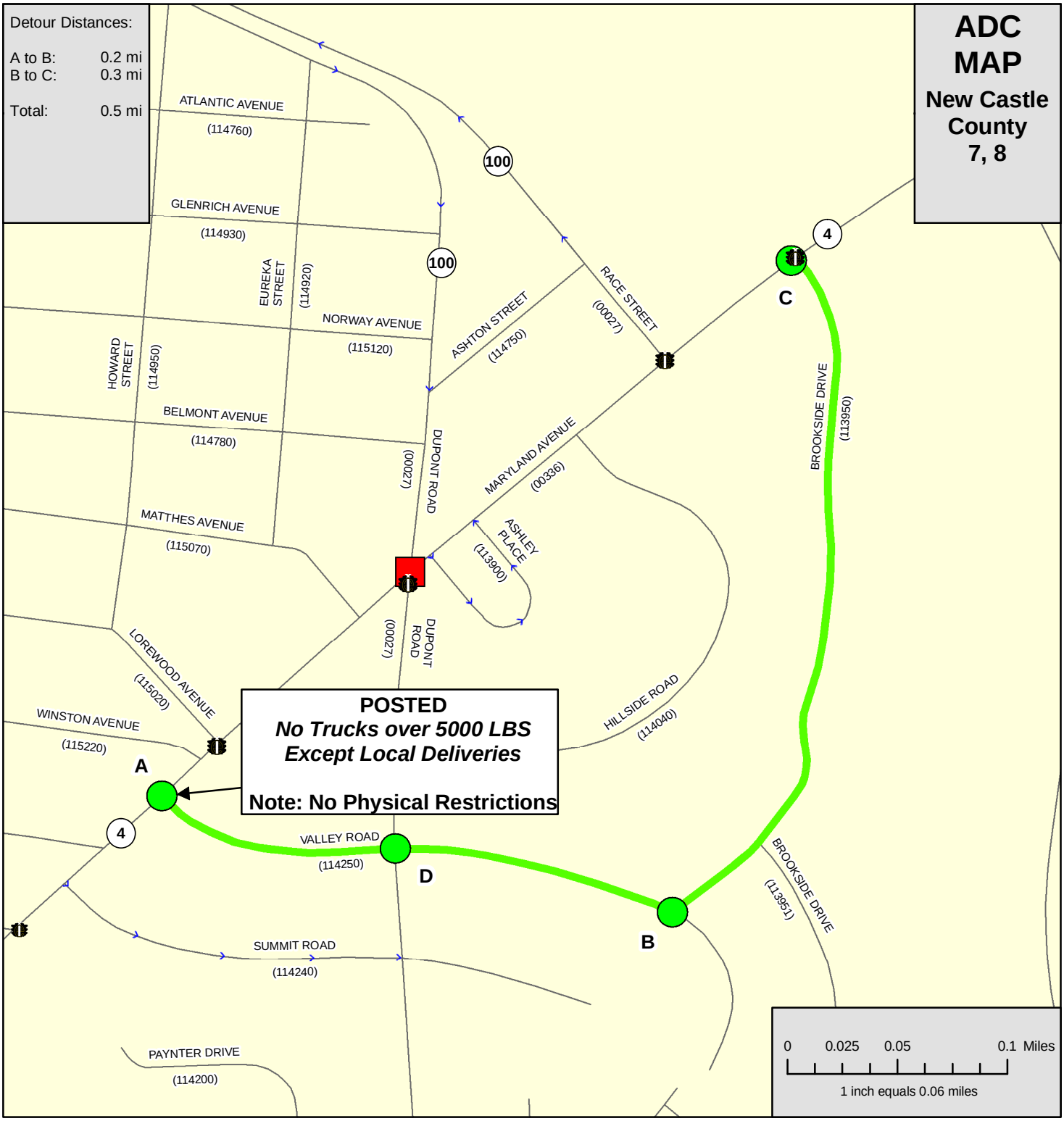

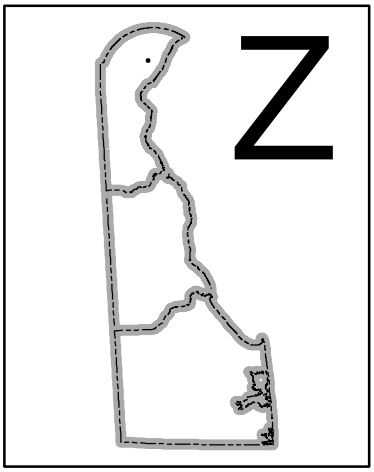

Legend

- Incident Area
- Detour Route
- Control Point
- Incident Point
- System Signal
- Non-System Signal
- Flasher
- Rail Road
- Existing Crossover
- NB Emergency Access Gate
- SB Emergency Access Gate
- VMS
- CCTV
- Hospital
- School

DELAWARE DETOUR ROUTES

DE 4 EB (Maryland Avenue):

At Dupont Road

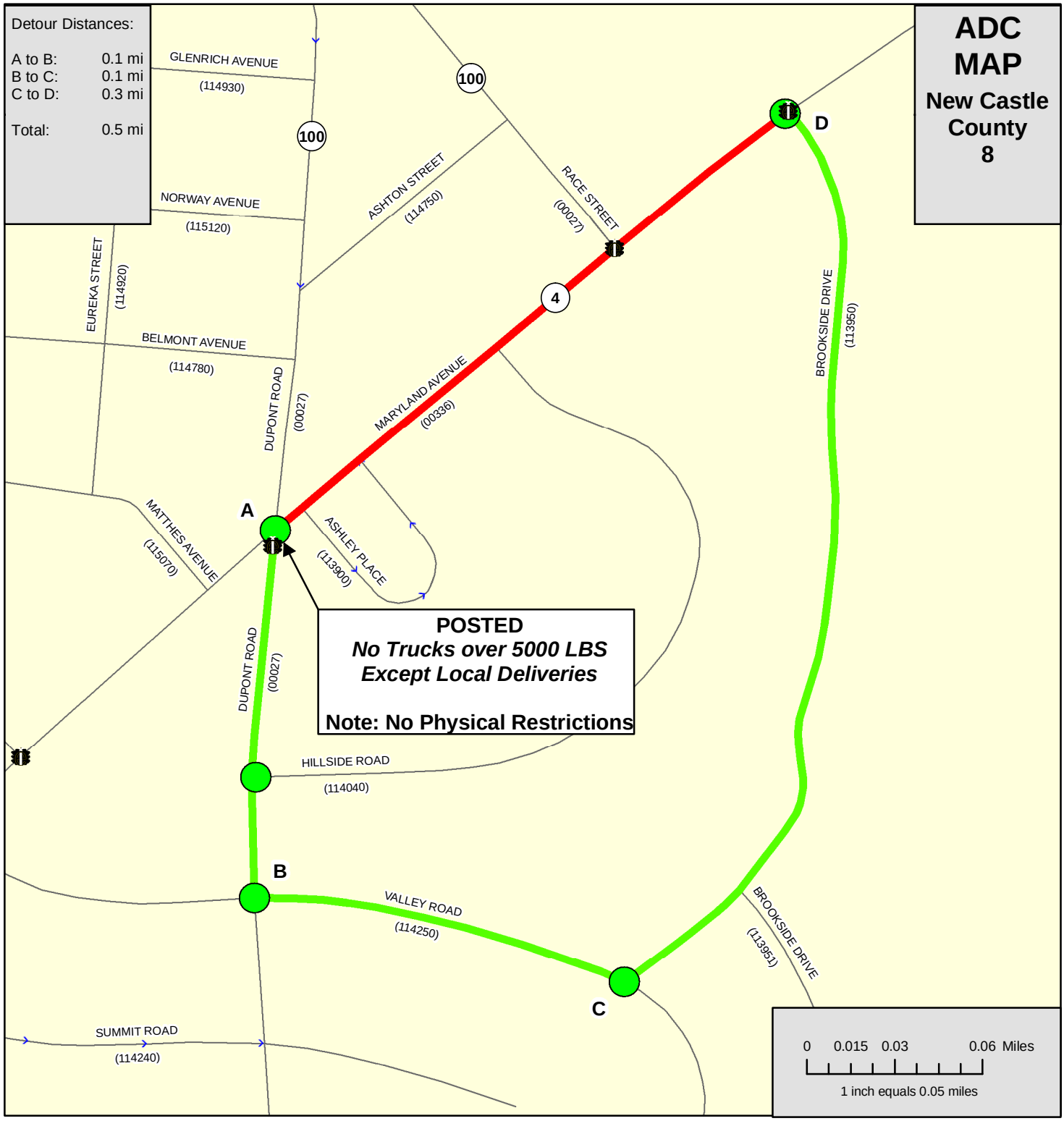

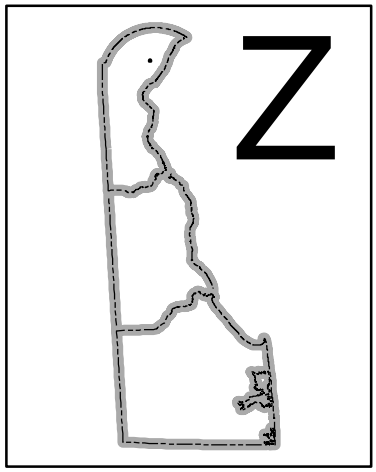

Legend

- Incident Area
- Detour Route
- Control Point
- Incident Point
- System Signal
- Non-System Signal
- Flasher
- Rail Road
- Existing Crossover
- NB Emergency Access Gate
- SB Emergency Access Gate
- VMS
- CCTV
- Hospital
- School

DELAWARE DETOUR ROUTES

DE 4 EB (Maryland Avenue):

From East of Dupont Road to West of Brookside Drive

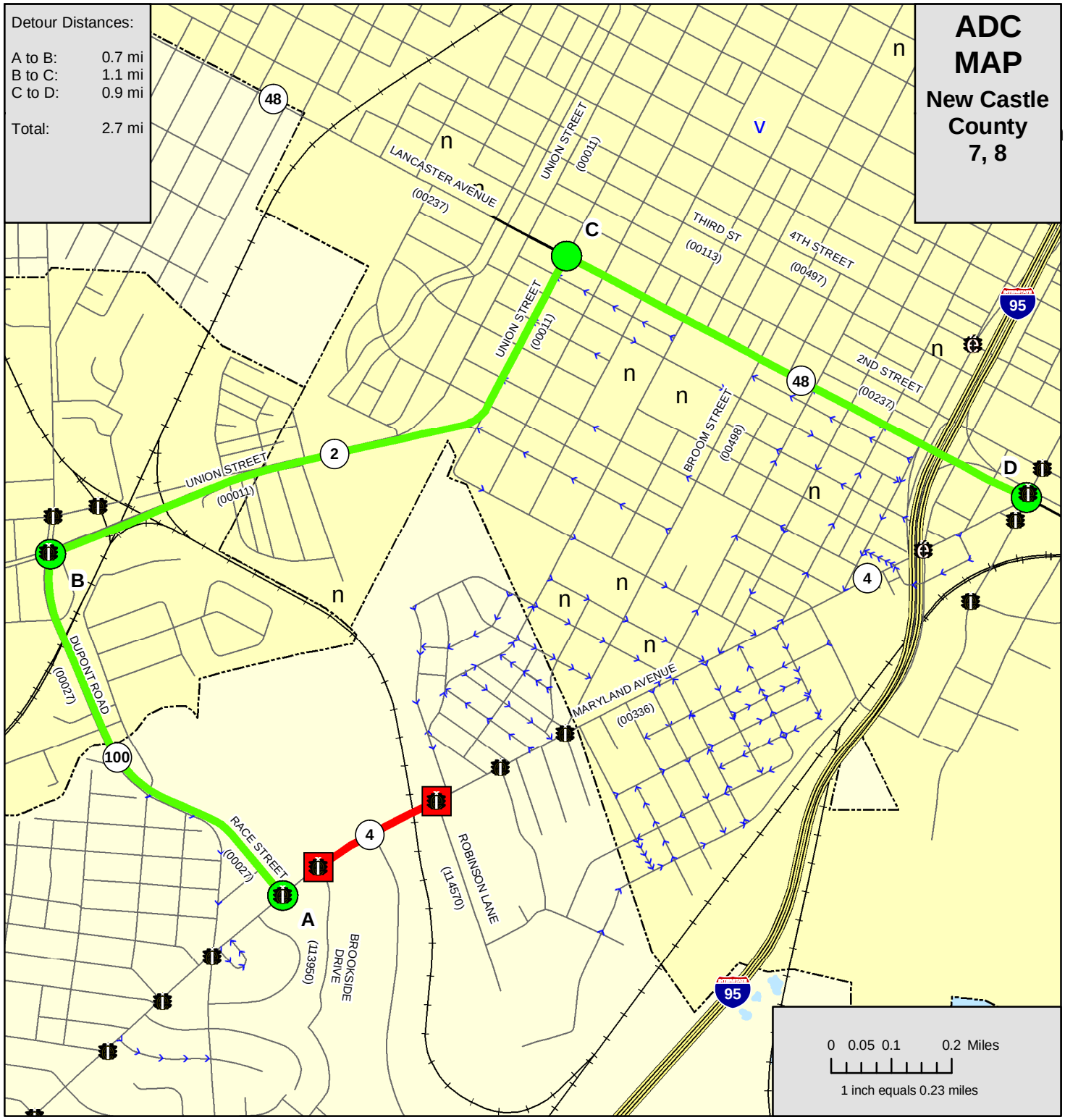

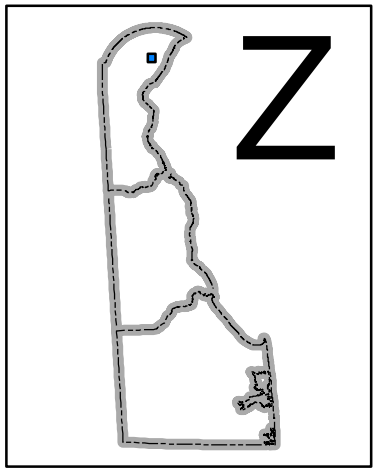

Legend

- Incident Area
- Detour Route
- Control Point
- Incident Point
- System Signal
- Non-System Signal
- Flasher
- Rail Road
- Existing Crossover
- NB Emergency Access Gate
- SB Emergency Access Gate
- VMS
- CCTV
- Hospital
- School

DELAWARE DETOUR ROUTES

DE 4 EB (Maryland Avenue):

At Brookside Drive to
At Robinson Lane

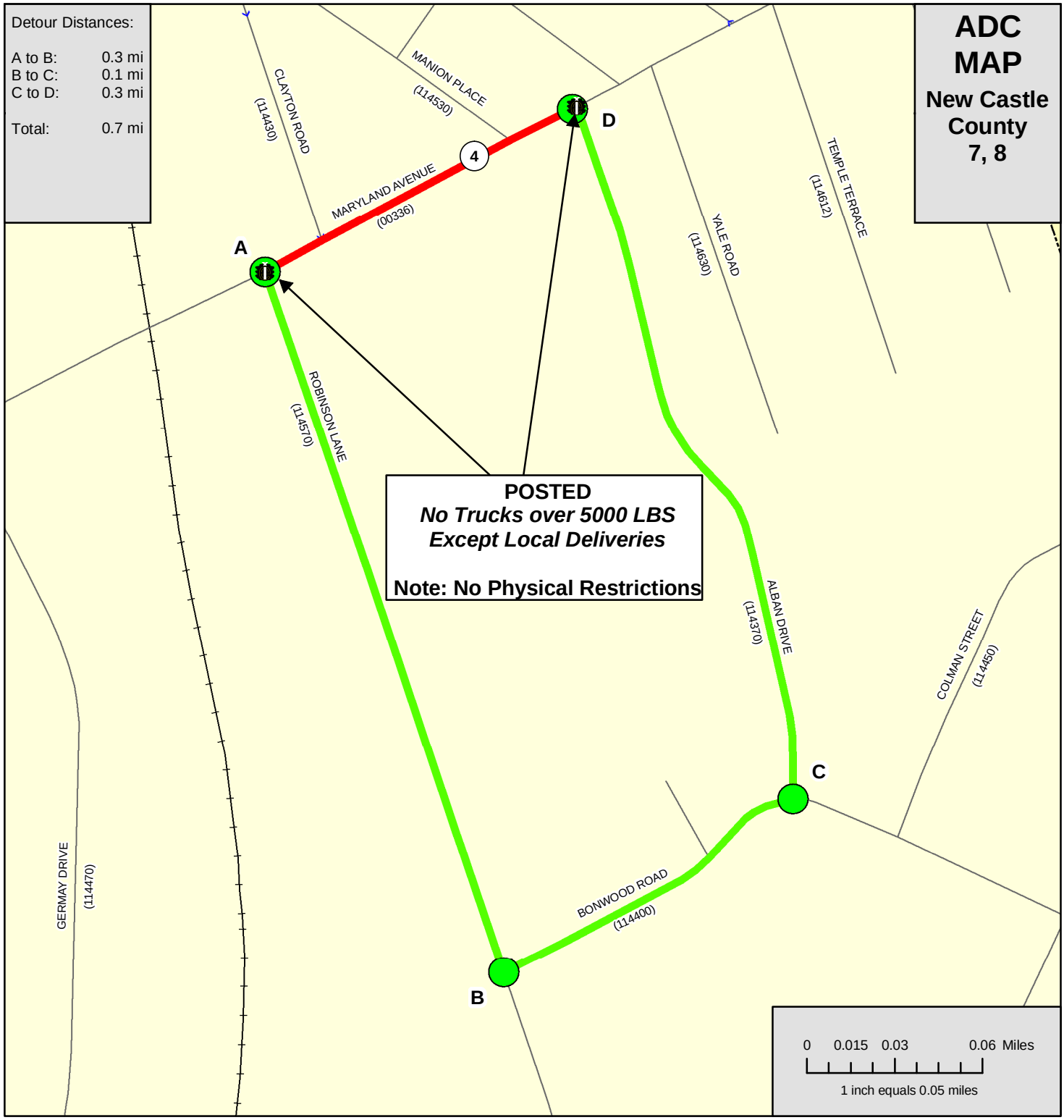

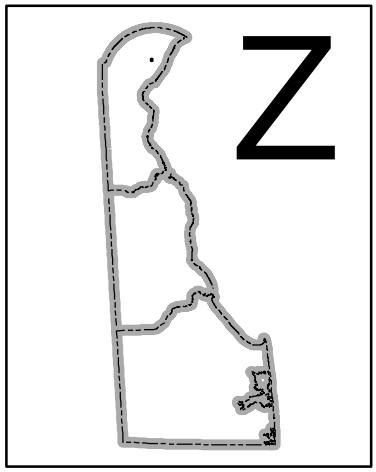

Legend

- Incident Area
- Detour Route
- Control Point
- Incident Point
- System Signal
- Non-System Signal
- Flasher
- Rail Road
- Existing Crossover
- NB Emergency Access Gate
- SB Emergency Access Gate
- VMS
- CCTV
- Hospital
- School

DELAWARE DETOUR ROUTES

DE 4 EB (Maryland Avenue):

From East of Robinson Lane to West of Alban Drive

Detour Distances:

A to B:	0.3 mi
B to C:	0.2 mi
C to D:	0.2 mi
D to E:	0.3 mi
Total:	1.0 mi

ADC MAP

New Castle County 8

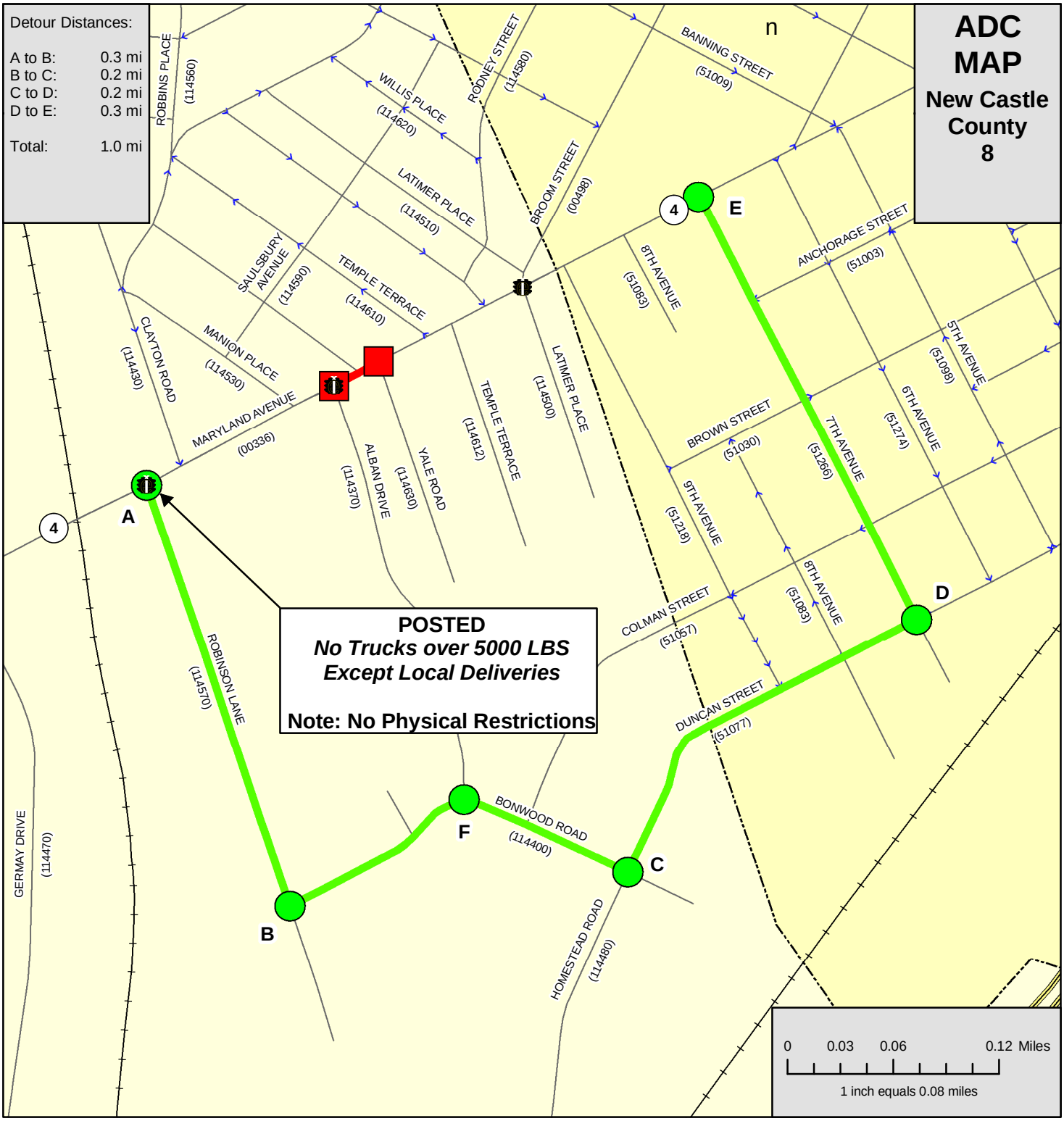

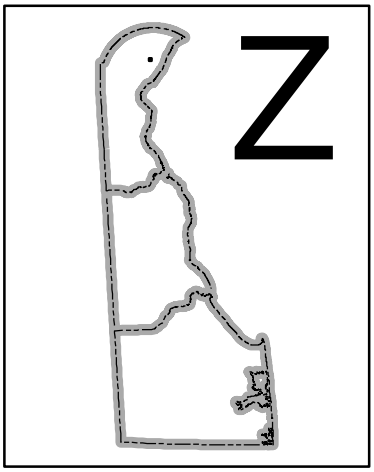

Legend

- Incident Area
- Detour Route
- Control Point
- Incident Point
- System Signal
- Non-System Signal
- Flasher
- Rail Road
- Existing Crossover
- NB Emergency Access Gate
- SB Emergency Access Gate
- VMS
- CCTV
- Hospital
- School

DELAWARE DETOUR ROUTES

DE 4 EB (Maryland Avenue):

At Alban Drive to At Yale Road

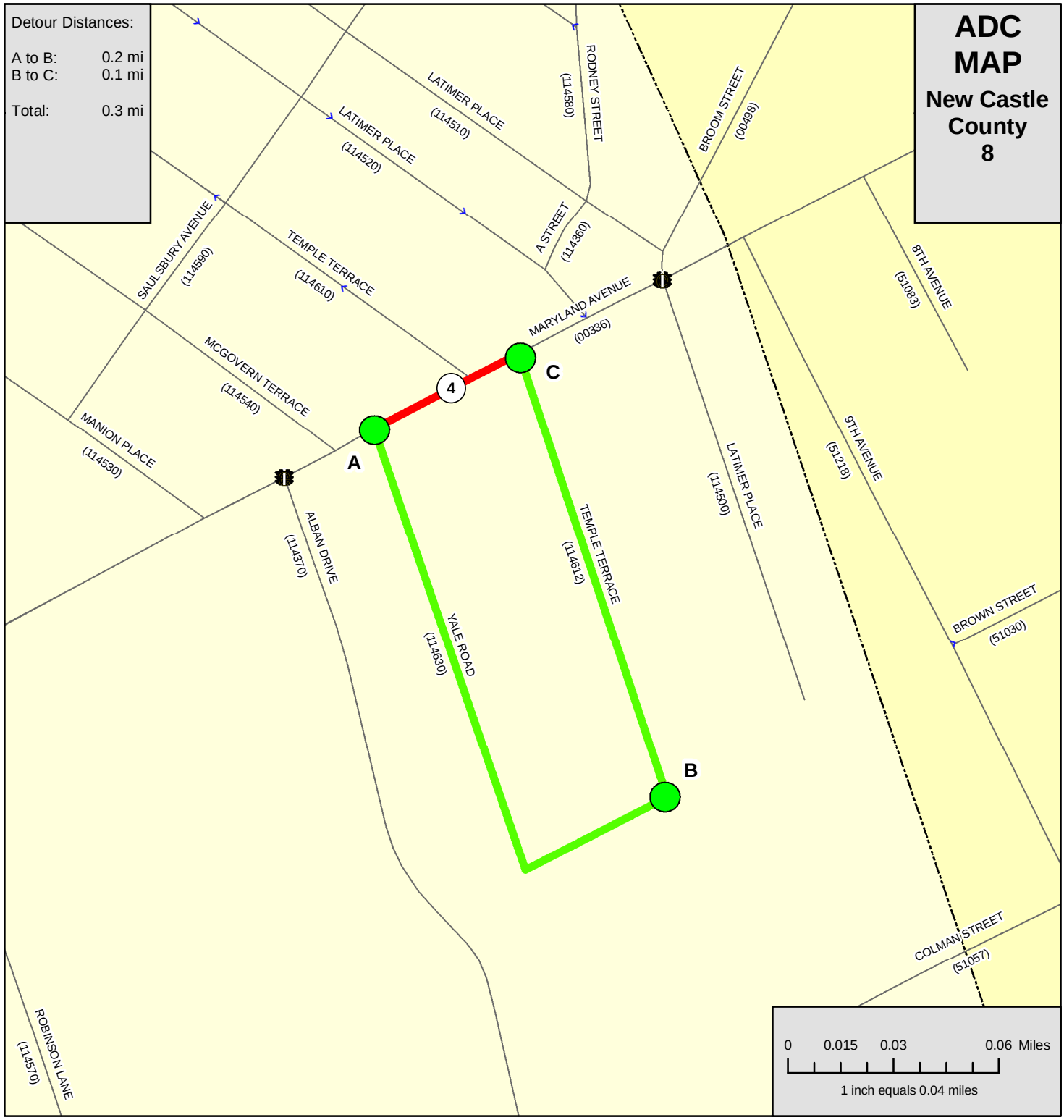

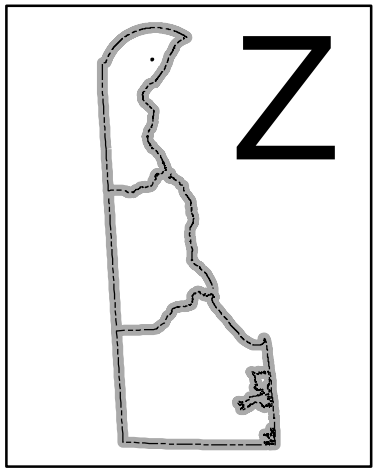

Legend

- Incident Area
- Detour Route
- Control Point
- Incident Point
- System Signal
- Non-System Signal
- Flasher
- Rail Road
- Existing Crossover
- NB Emergency Access Gate
- SB Emergency Access Gate
- VMS
- CCTV
- Hospital
- School

DELAWARE DETOUR ROUTES

DE 4 EB (Maryland Avenue):

From East of Yale Road to West of Temple Terrace

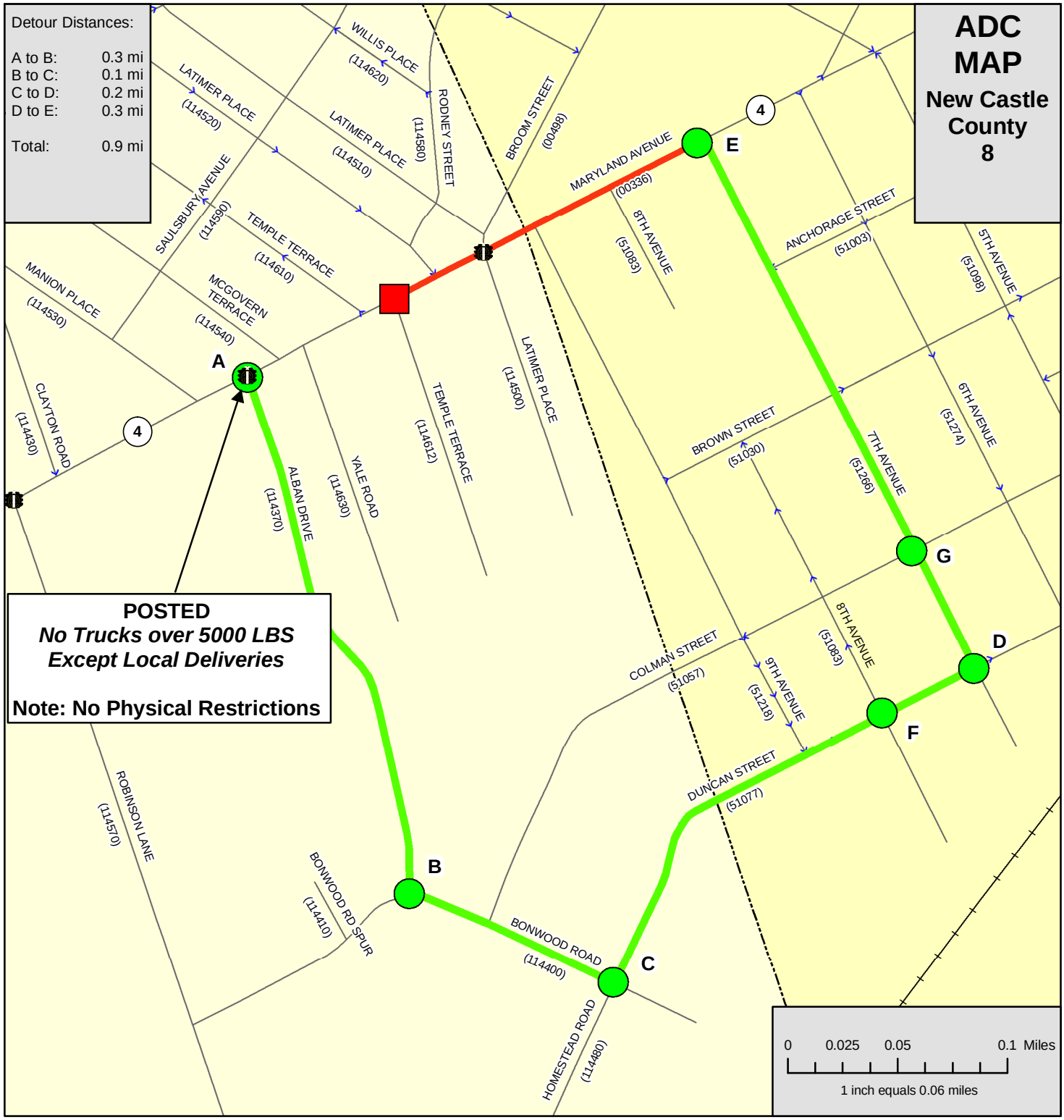

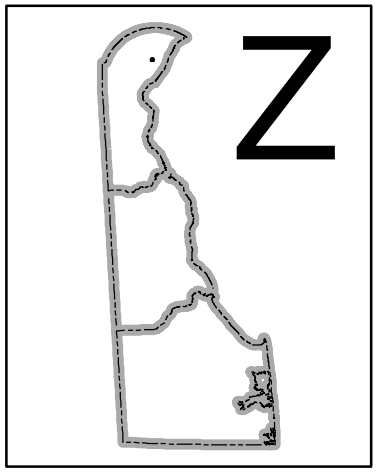

Legend

- Incident Area
- Detour Route
- Control Point
- Incident Point
- System Signal
- Non-System Signal
- Flasher
- Rail Road
- Existing Crossover
- NB Emergency Access Gate
- SB Emergency Access Gate
- VMS
- CCTV
- Hospital
- School

DELAWARE DETOUR ROUTES

DE 4 EB (Maryland Avenue):

At Temple Terrace to West of 7th Avenue

Detour Distances:

A to B:	0.3 mi
B to C:	0.1 mi
C to D:	0.3 mi
D to E:	0.3 mi
Total:	1.0 mi

ADC MAP

New Castle County 8

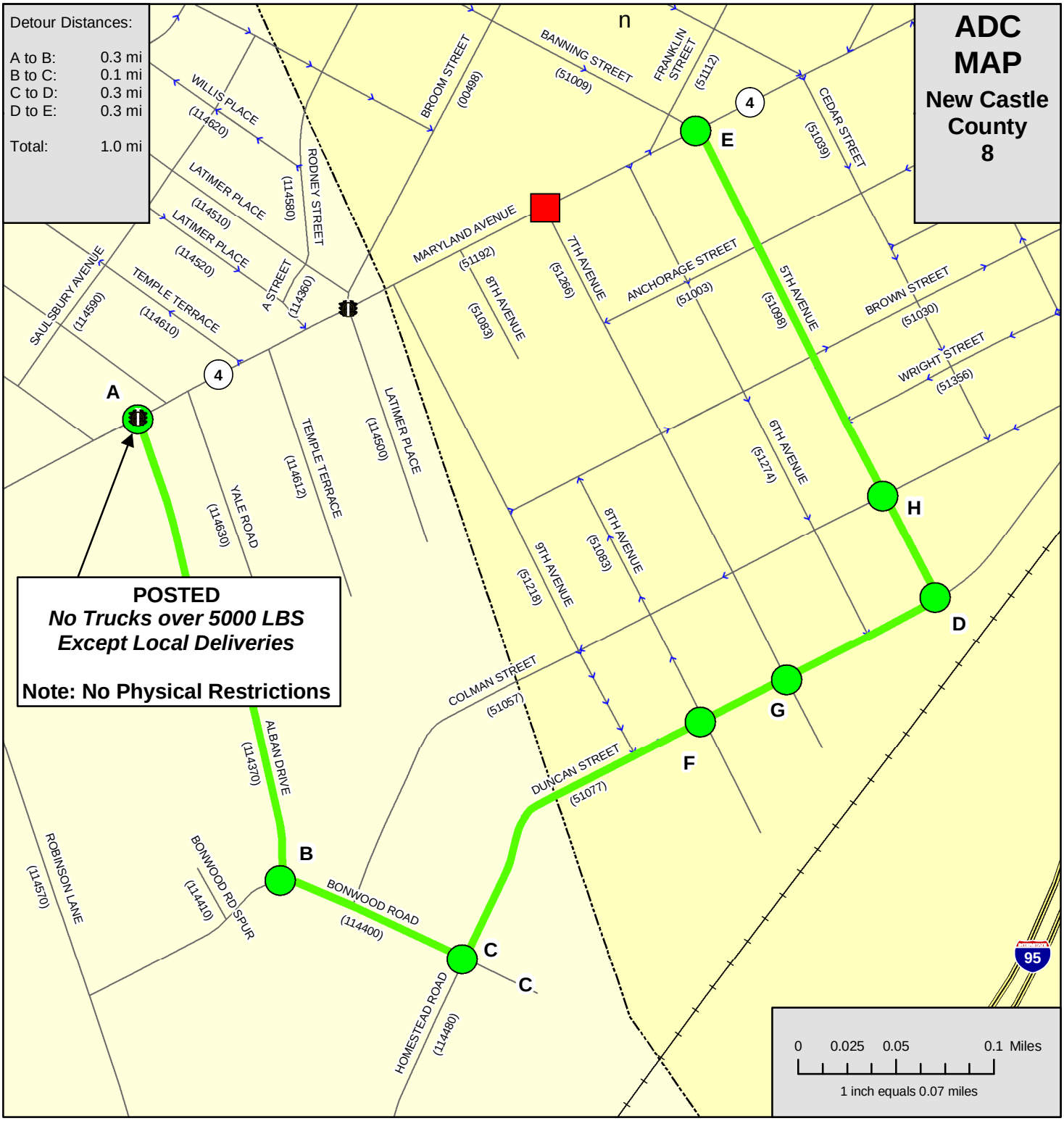

POSTED
No Trucks over 5000 LBS
Except Local Deliveries

Note: No Physical Restrictions

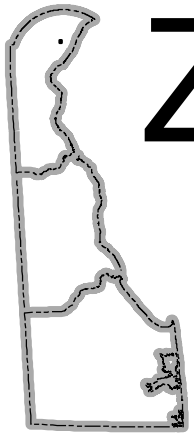

Legend

Incident Area	Rail Road
Detour Route	Existing Crossover
Control Point	NB Emergency Access Gate
Incident Point	SB Emergency Access Gate
System Signal	VMS
Non-System Signal	CCTV
Flasher	Hospital
	School

DELAWARE DETOUR ROUTES

DE 4 EB
(Maryland Avenue):
At 7th Avenue

Detour Distances:

A to B:	0.1 mi
B to C:	0.1 mi
C to D:	0.1 mi
Total:	0.3 mi

ADC MAP

New Castle County 8

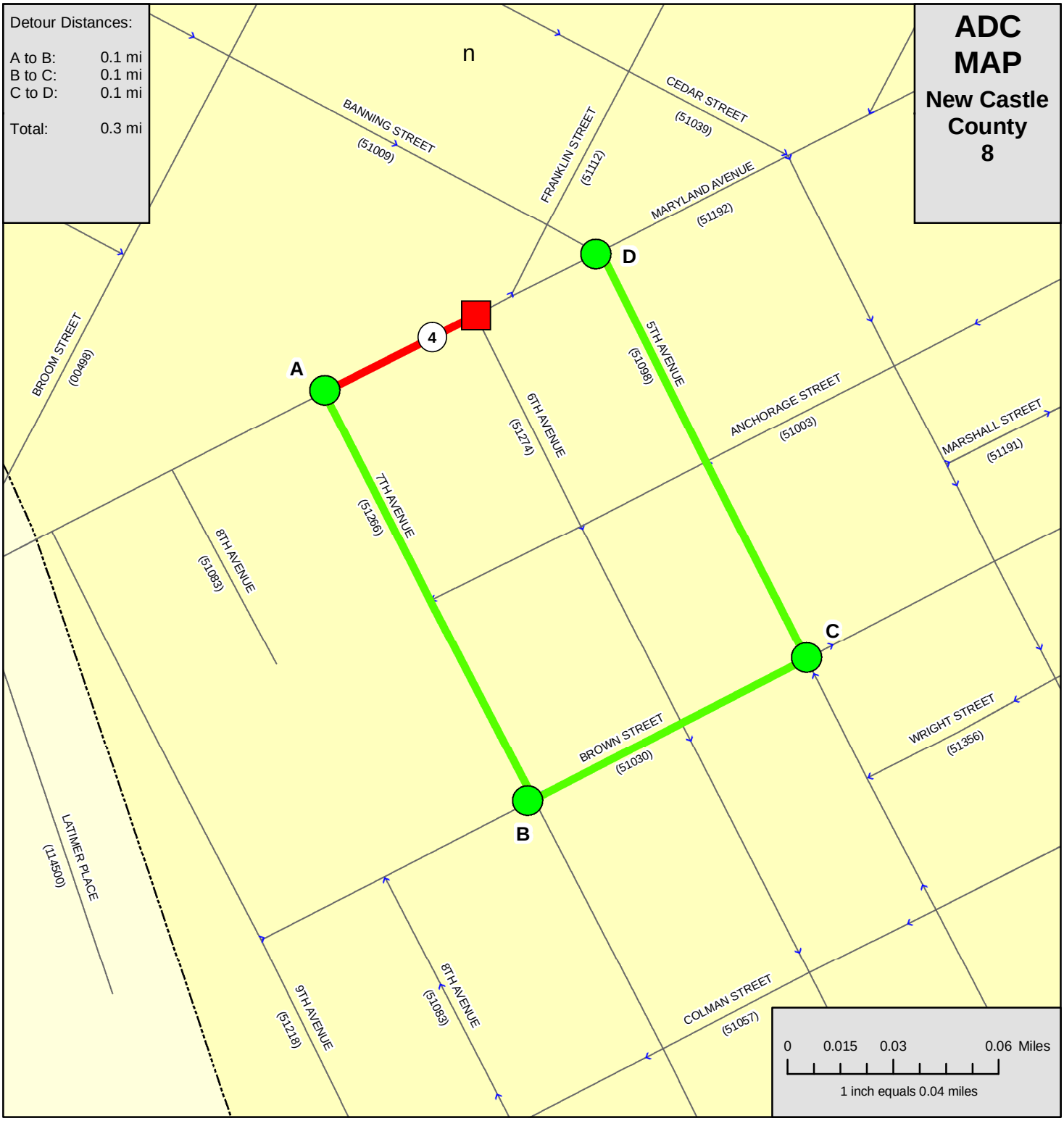

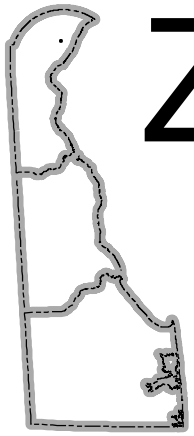

Z

Legend

Incident Area	Rail Road
Detour Route	Existing Crossover
Control Point	NB Emergency Access Gate
Incident Point	SB Emergency Access Gate
System Signal	VMS
Non-System Signal	CCTV
Flasher	Hospital
	School

DELAWARE DETOUR ROUTES

DE 4 EB (Maryland Avenue):

From East of 7th Avenue to At 6th Avenue

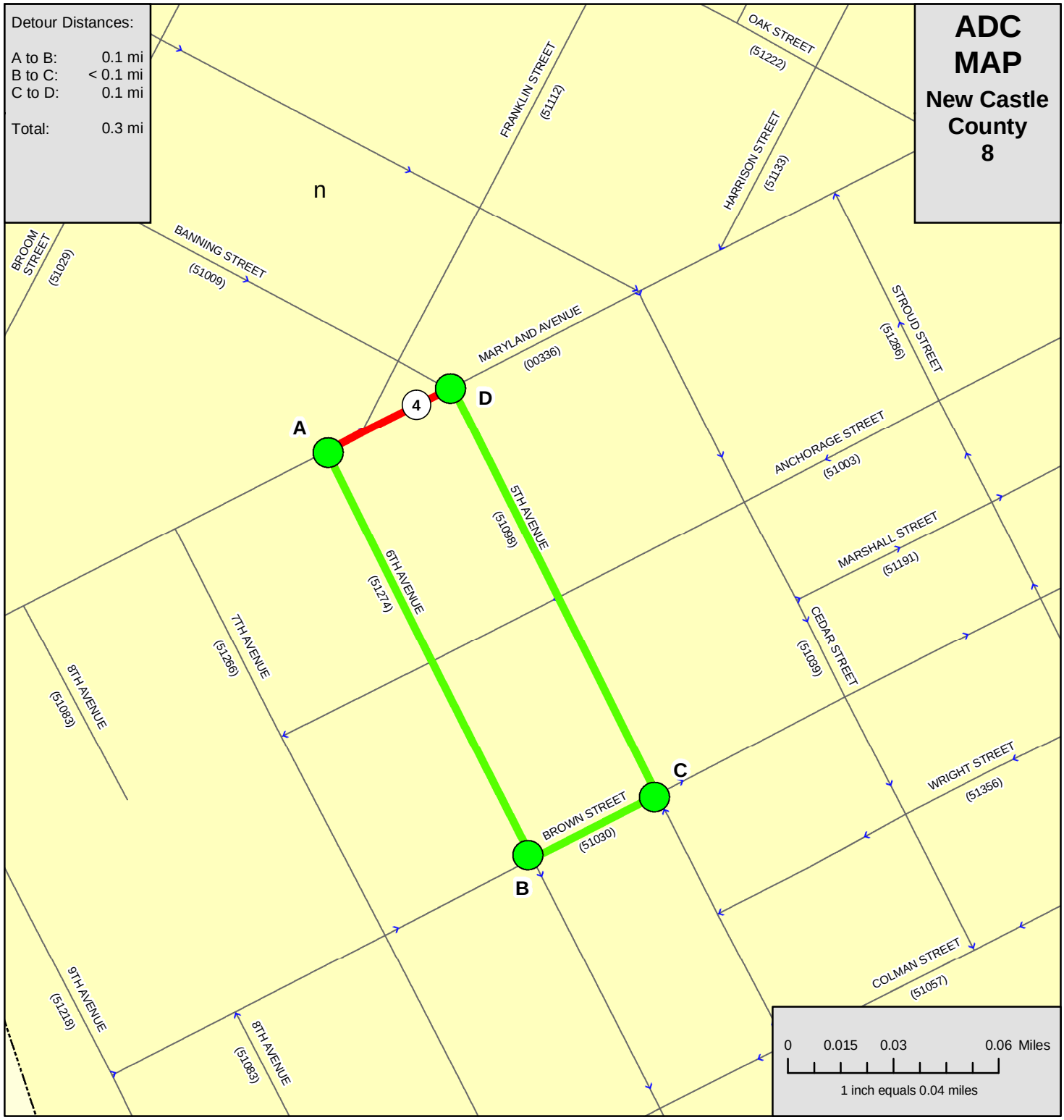

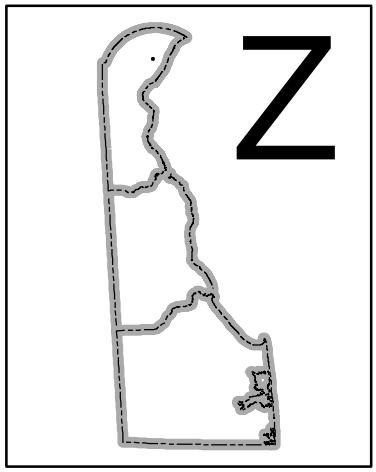

Legend

- Incident Area
- Detour Route
- Control Point
- Incident Point
- System Signal
- Non-System Signal
- Flasher
- Rail Road
- Existing Crossover
- NB Emergency Access Gate
- SB Emergency Access Gate
- VMS
- CCTV
- Hospital
- School

DELAWARE DETOUR ROUTES

DE 4 EB (Maryland Avenue):

From East of 6th Avenue to West of 5th Avenue

Detour Distances:

A to B:	0.1 mi
B to C:	0.2 mi
C to D:	0.1 mi
Total:	0.4 mi

ADC MAP

New Castle County 8

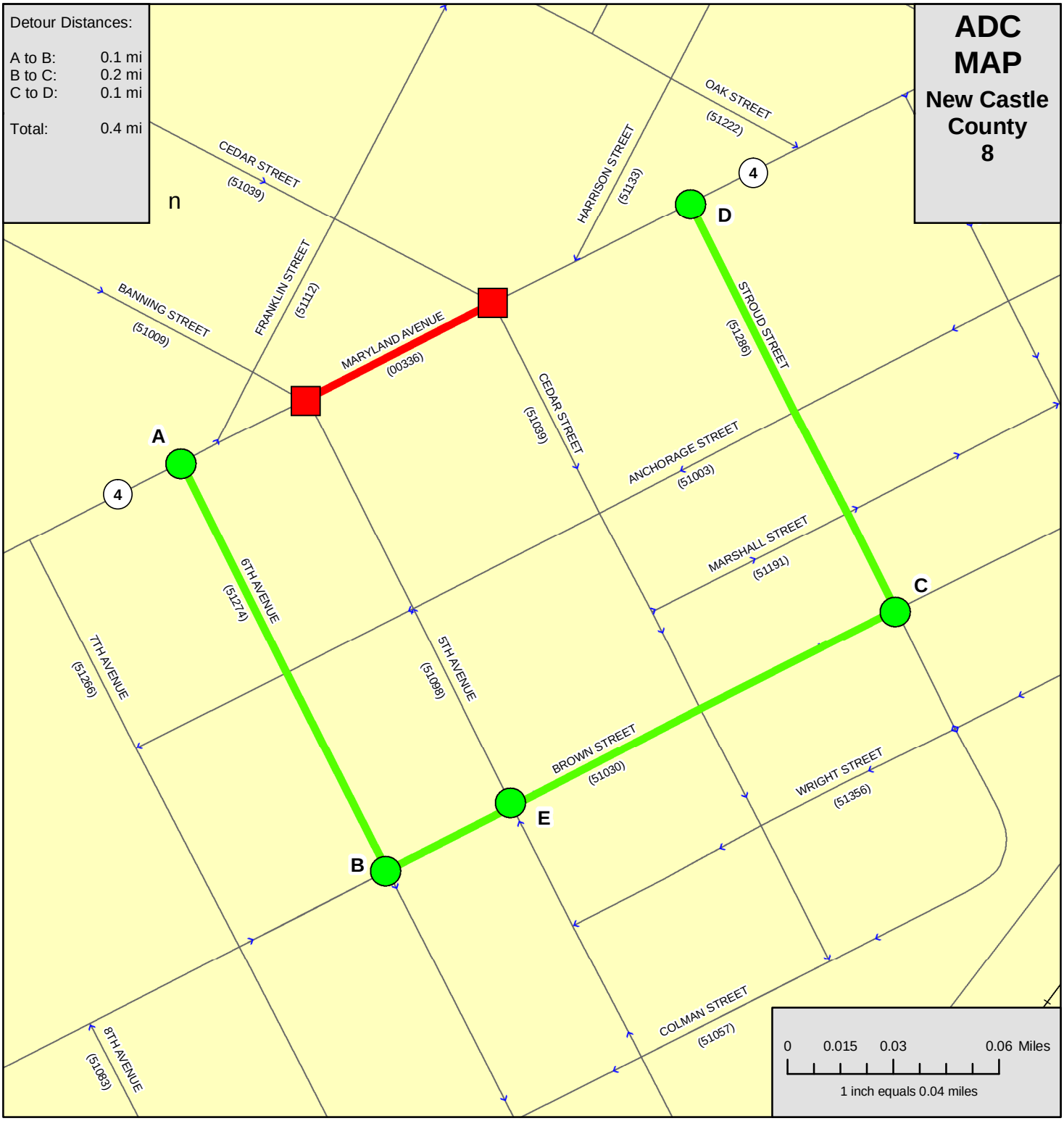

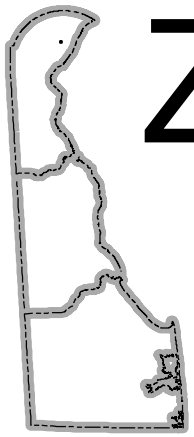

Legend

Incident Area	Rail Road
Detour Route	Existing Crossover
Control Point	NB Emergency Access Gate
Incident Point	SB Emergency Access Gate
System Signal	VMS
Non-System Signal	CCTV
Flasher	Hospital
	School

DELAWARE DETOUR ROUTES

DE 4 EB (Maryland Avenue):

At 5th Avenue to
At Cedar Street

Detour Distances:

A to B:	0.1 mi
B to C:	0.1 mi
C to D:	0.1 mi
Total:	0.3 mi

ADC MAP

New Castle County 8

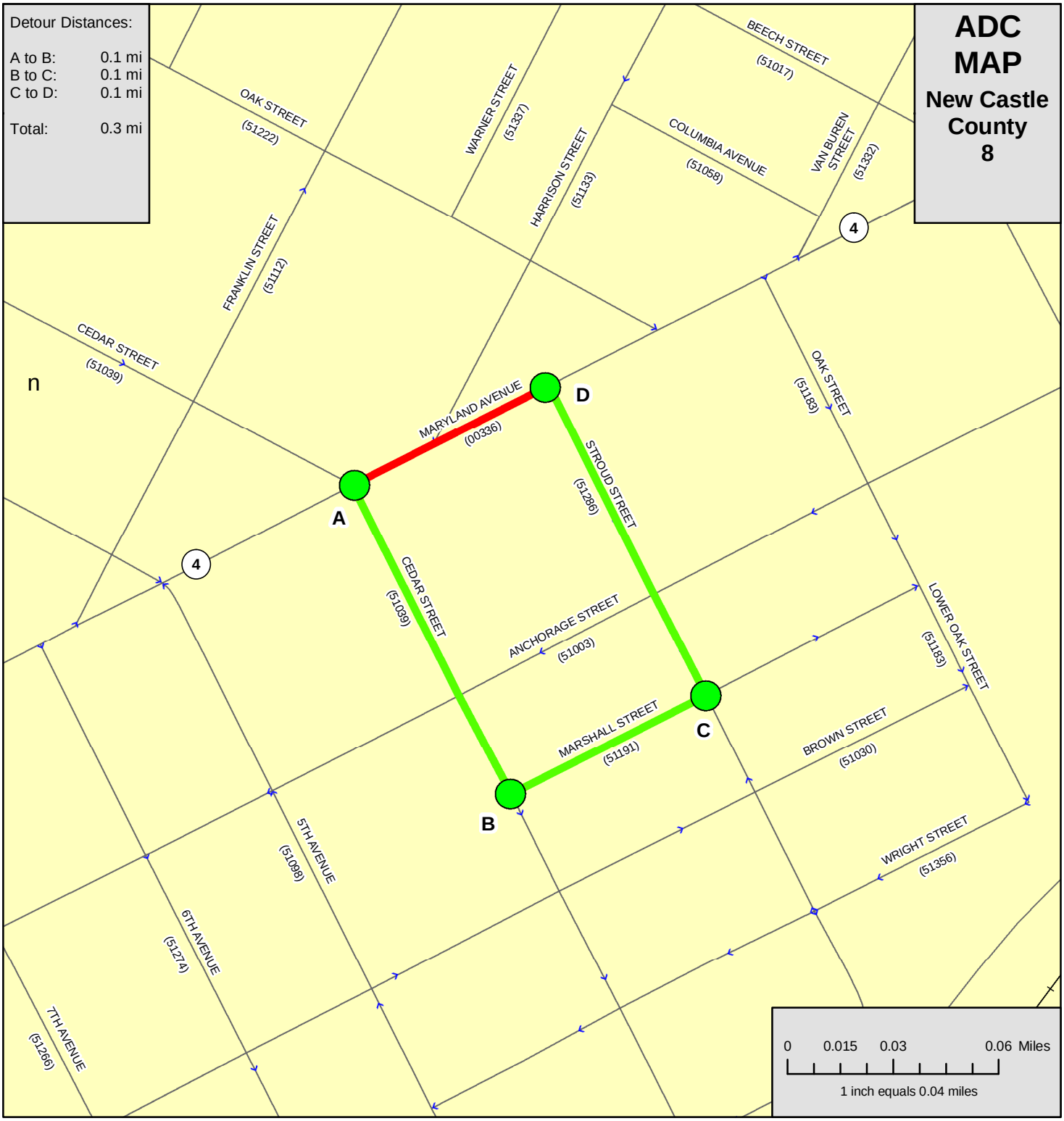

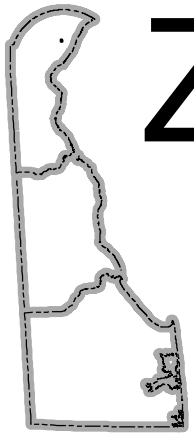

Z

Legend

Incident Area	Rail Road
Detour Route	Existing Crossover
Control Point	NB Emergency Access Gate
Incident Point	SB Emergency Access Gate
System Signal	VMS
Non-System Signal	CCTV
Flasher	Hospital
	School

DELAWARE DETOUR ROUTES

DE 4 EB (Maryland Avenue):

From East of Cedar Street to West of Stroud Street

Detour Distances:

A to B:	< 0.1 mi
B to C:	0.3 mi
C to D:	0.2 mi
Total:	0.5 mi

ADC MAP

New Castle County 8

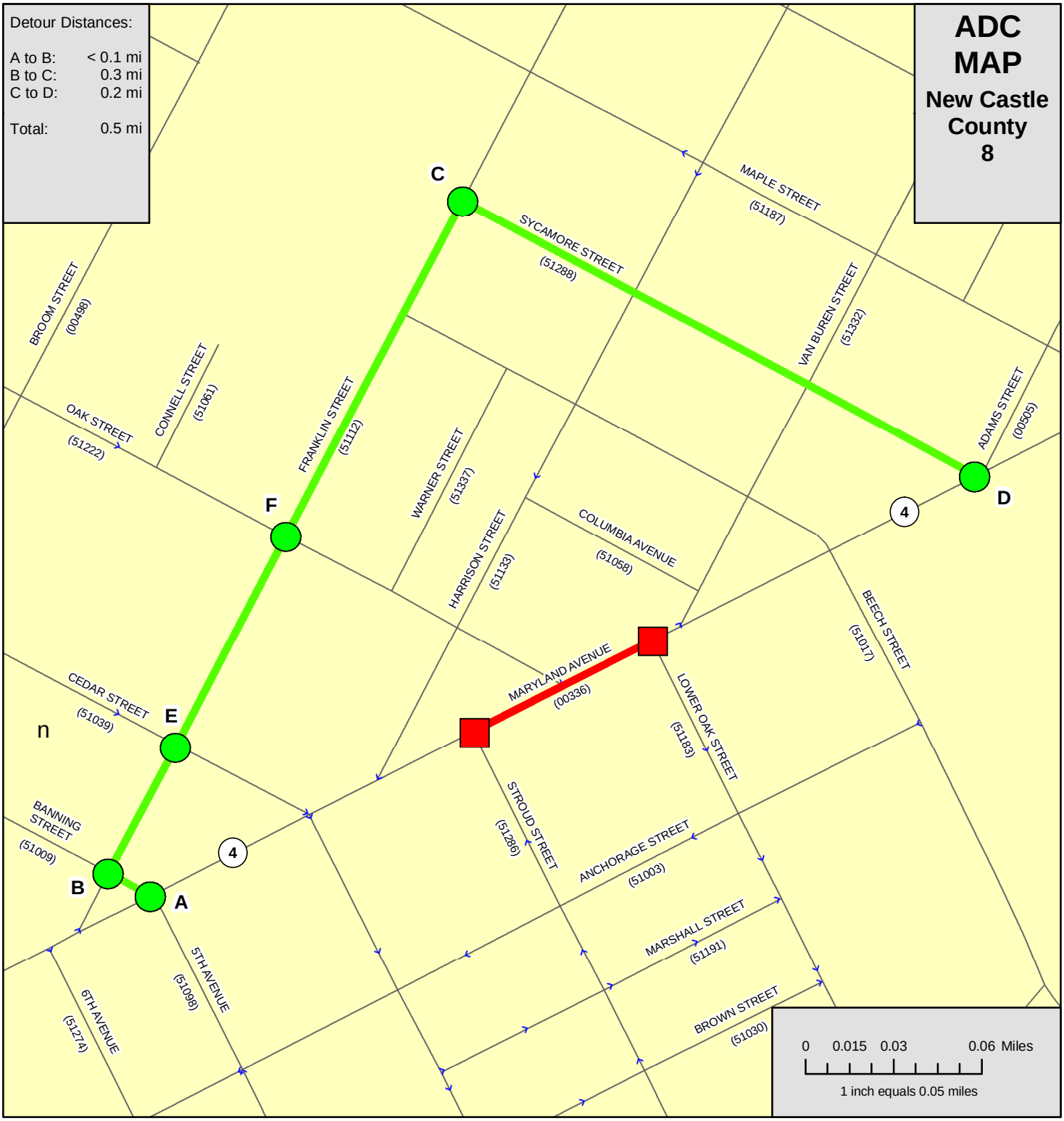

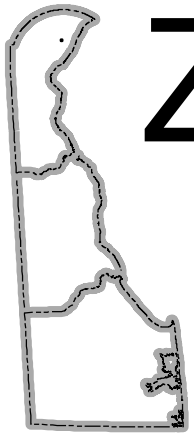

Z

Legend

Incident Area	Rail Road
Detour Route	Existing Crossover
Control Point	NB Emergency Access Gate
Incident Point	SB Emergency Access Gate
System Signal	VMS
Non-System Signal	CCTV
Flasher	Hospital
	School

DELAWARE DETOUR ROUTES

DE 4 EB (Maryland Avenue):

At Stroud Street to
At Lower Oak Street

Detour Distances:

A to B:	0.1 mi
B to C:	0.1 mi
C to D:	0.1 mi
Total:	0.3 mi

ADC MAP

New Castle County 8

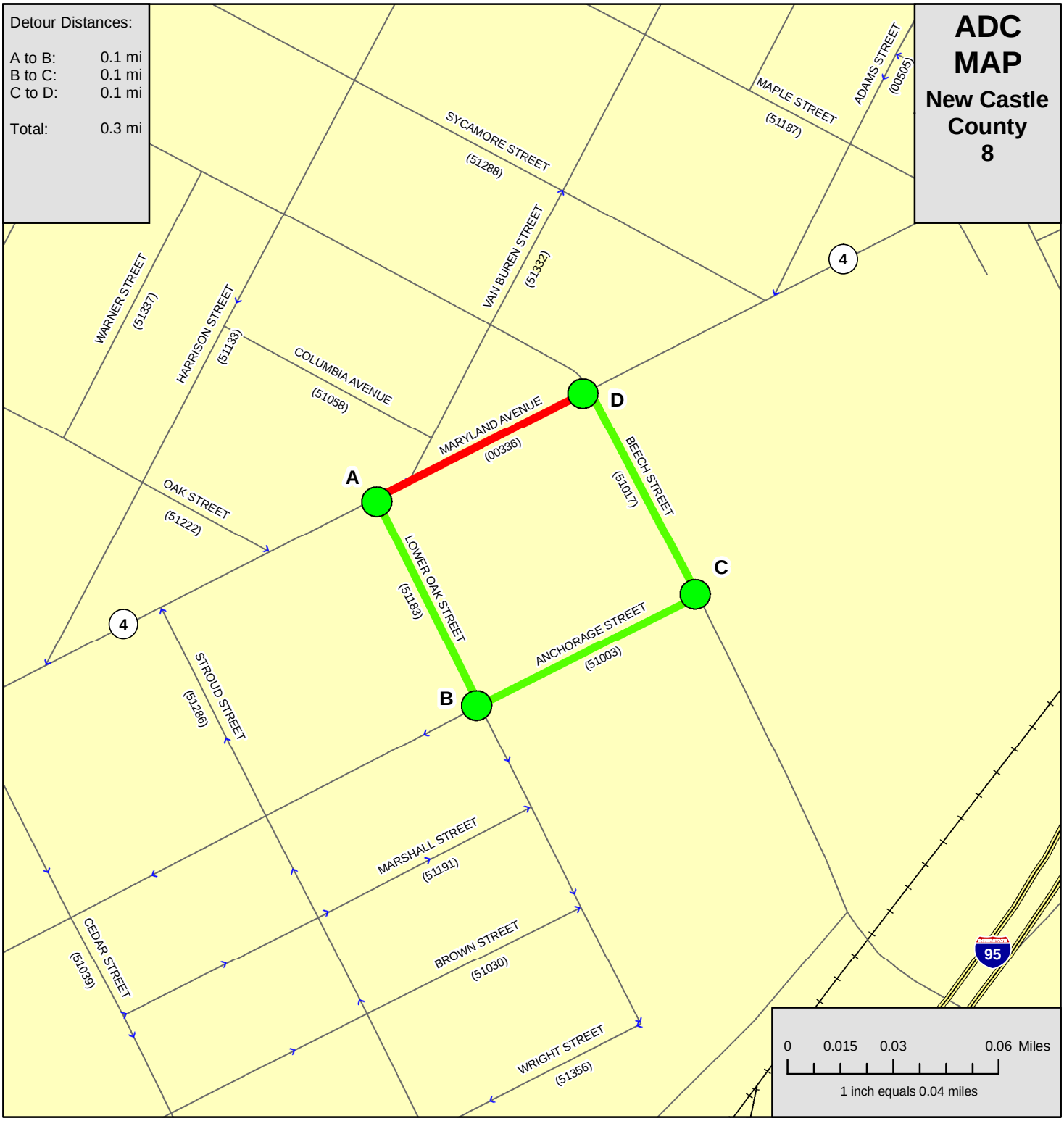

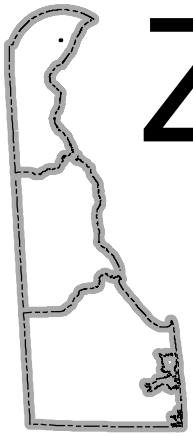

Z

Legend

Incident Area	Rail Road
Detour Route	Existing Crossover
Control Point	NB Emergency Access Gate
Incident Point	SB Emergency Access Gate
System Signal	VMS
Non-System Signal	CCTV
Flasher	Hospital
	School

DELAWARE DETOUR ROUTES

DE 4 EB (Maryland Avenue):

From East of Lower Oak Street to West of Beech Street

Detour Distances:

A to B:	< 0.1 mi
B to C:	0.3 mi
C to D:	0.2 mi
Total:	0.5 mi

ADC MAP

New Castle County 8

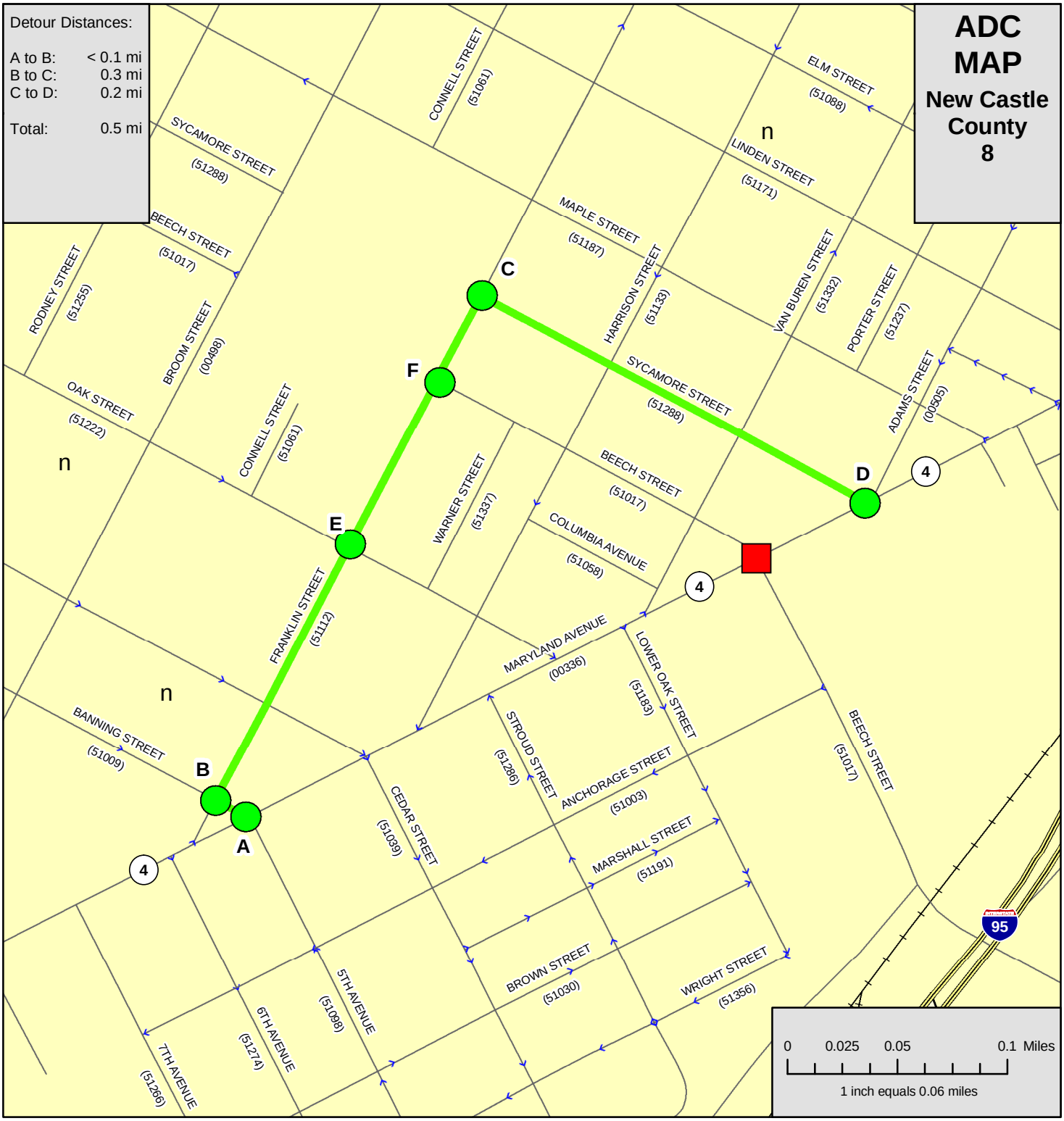

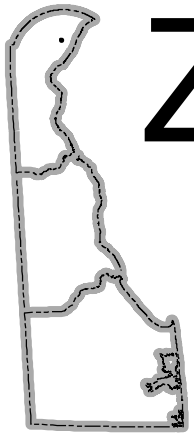

Z

Legend

Incident Area	Rail Road
Detour Route	Existing Crossover
Control Point	NB Emergency Access Gate
Incident Point	SB Emergency Access Gate
System Signal	VMS
Non-System Signal	CCTV
Flasher	Hospital
	School

DELAWARE DETOUR ROUTES

DE 4 EB (Maryland Avenue):

At Beech Street

Detour Distances:

A to B: 0.3 mi
B to C: 0.4 mi

Total: 0.7 mi

ADC MAP

New Castle County 8

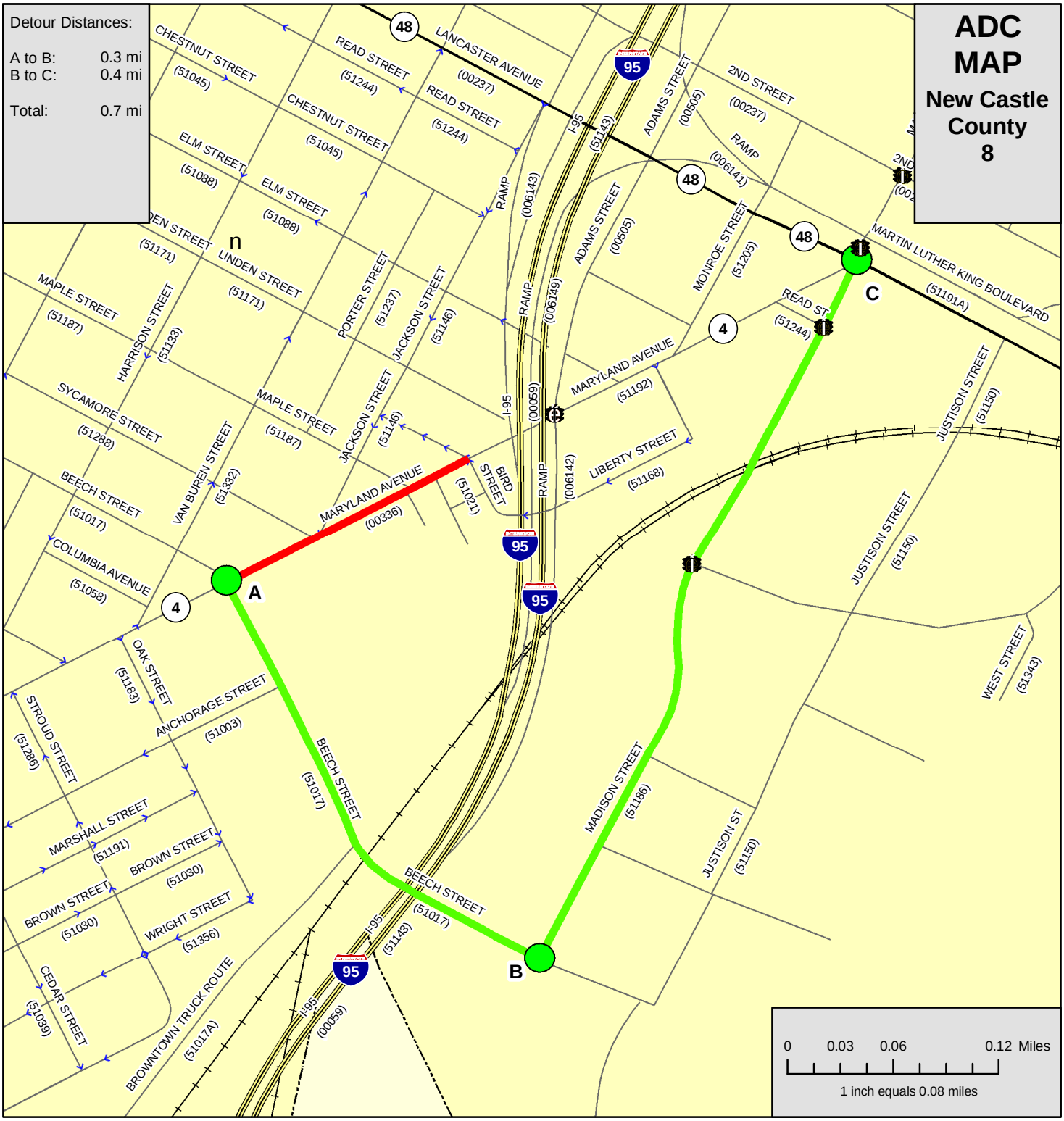

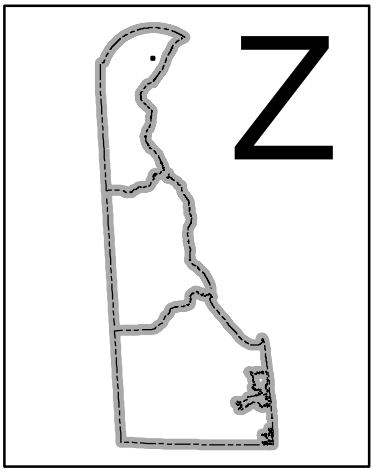

Legend

- Incident Area
- Detour Route
- Control Point
- Incident Point
- System Signal
- Non-System Signal
- Flasher
- Rail Road
- Existing Crossover
- NB Emergency Access Gate
- SB Emergency Access Gate
- VMS
- CCTV
- Hospital
- School

DELAWARE DETOUR ROUTES

DE 4 EB (Maryland Avenue):

From East of Beech Street to West of Bird Street

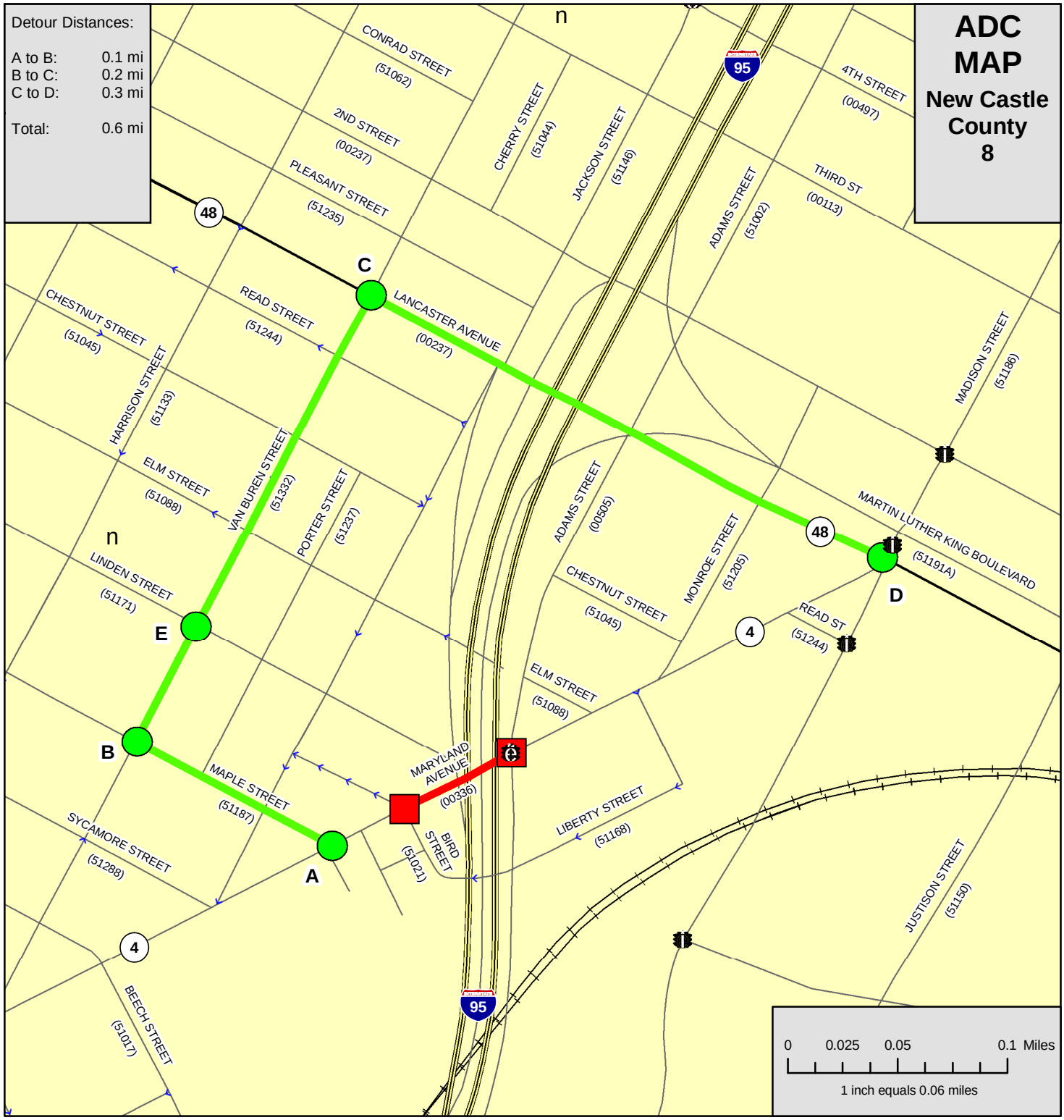

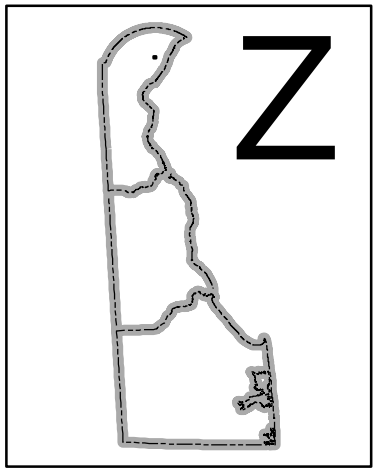

Legend

- Incident Area
- Detour Route
- Control Point
- Incident Point
- System Signal
- Non-System Signal
- Flasher
- Rail Road
- Existing Crossover
- NB Emergency Access Gate
- SB Emergency Access Gate
- VMS
- CCTV
- Hospital
- School

DELAWARE DETOUR ROUTES

DE 4 EB (Maryland Avenue):

At Bird Street to
At Adams Street

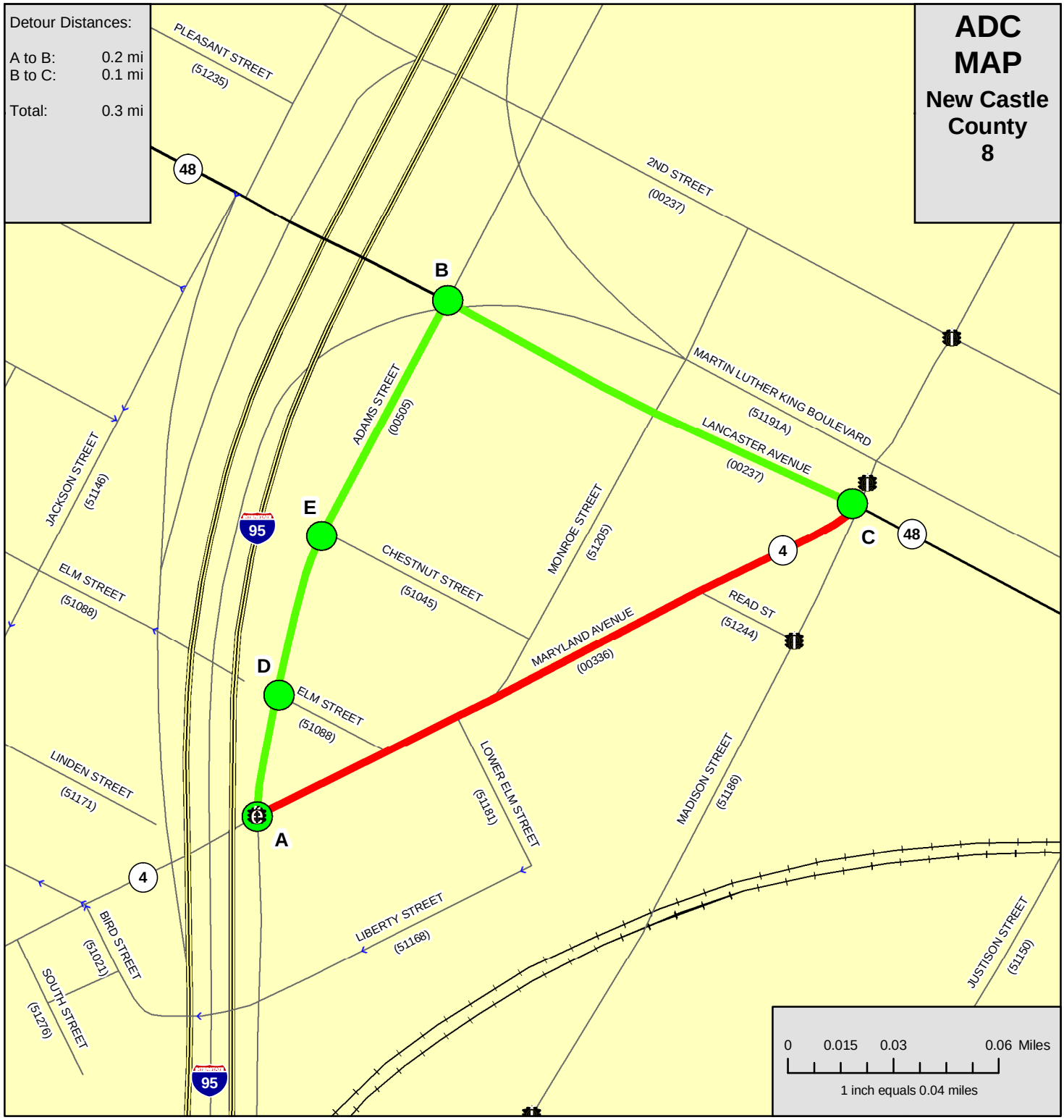

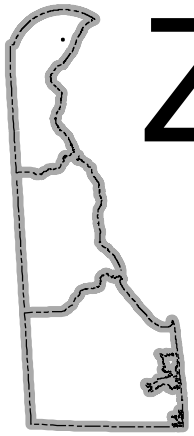

Z

Legend

- Incident Area
- Detour Route
- Control Point
- Incident Point
- System Signal
- Non-System Signal
- Flasher
- Rail Road
- Existing Crossover
- NB Emergency Access Gate
- SB Emergency Access Gate
- VMS
- CCTV
- Hospital
- School

DELAWARE DETOUR ROUTES

DE 4 EB (Maryland Avenue):

From East of Adams Street to DE 48 (Lancaster Avenue)