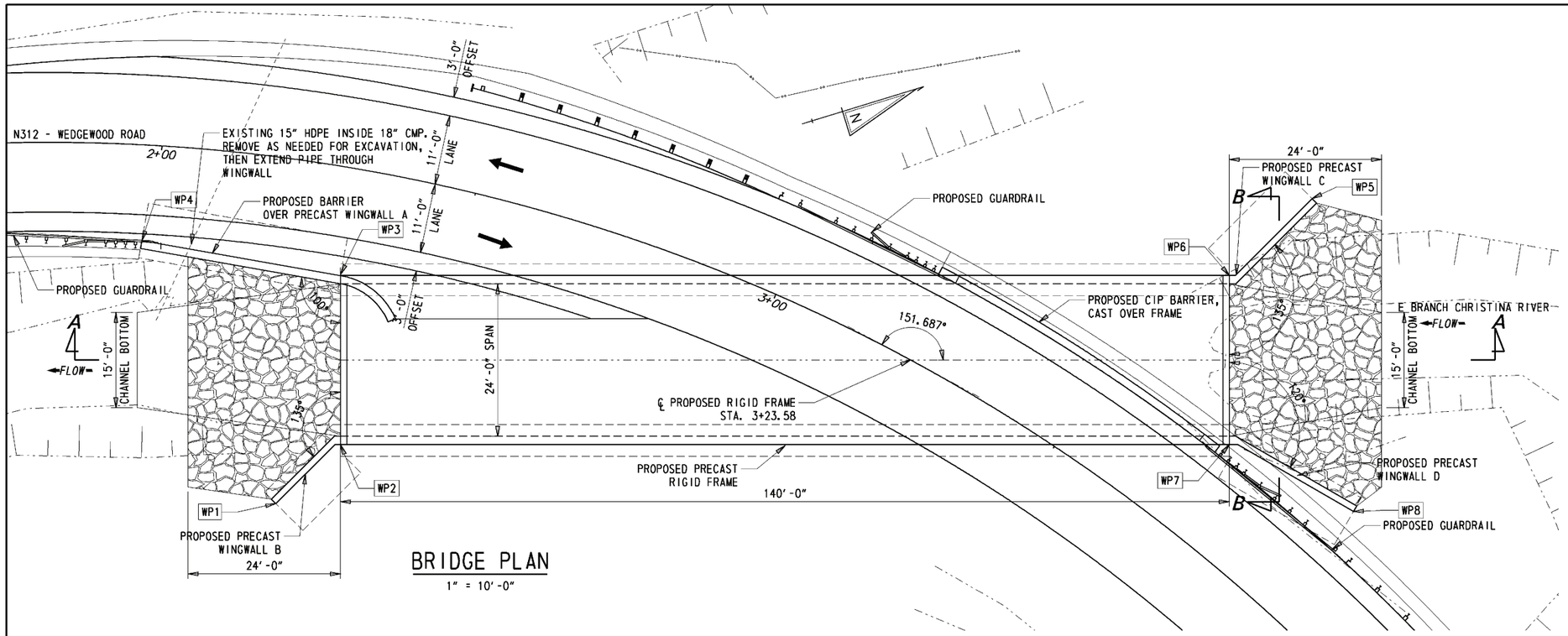

BRIDGE PLAN

1" = 10'-0"

WORKING POINTS				
POINT NO.	STATION	OFFSET	NORTHING	EASTING
WP1	2+26.47	54.0868	621647.5865	552479.9720
WP2	2+36.64	43.1966	621660.0549	552474.1052
WP3	2+31.27	16.9653	621667.8952	552448.6168
WP4	1+97.66	15.0792	621639.5853	552434.2019
WP5	3+60.26	-55.1871	621817.7110	552482.0393
WP6	3+57.14	-37.7837	621801.7076	552489.7779
WP7	3+71.63	-16.3332	621793.8674	552515.2660
WP8	3+92.06	-20.8222	621809.4591	552531.0818

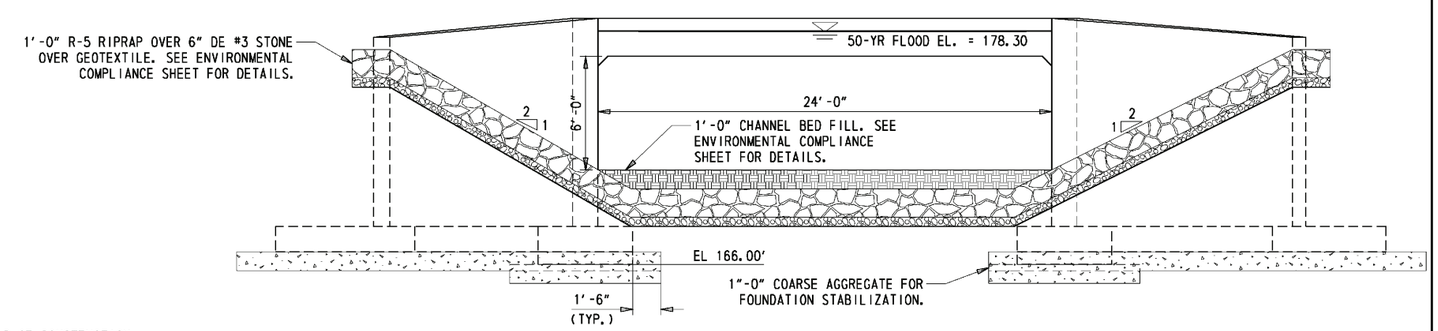

BRIDGE ELEVATION

(SECTION B-B)

¼" = 1'-0"

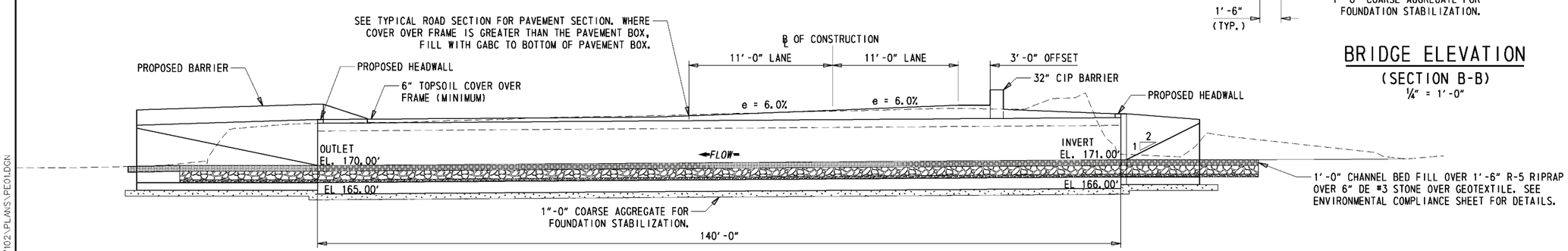

BRIDGE SECTION

(SECTION A-A)

1" = 10'-0"

Y:\NEWCASTL\312\BRIDGE\T201207102\PLANS\PE01.DGN

DELAWARE DEPARTMENT OF TRANSPORTATION

ADDENDUMS / REVISIONS

SCALE 0 10 20 30 FEET

BR 1-274 ON N312 WEDGEWOOD ROAD OVER E BRANCH CHRISTINA RIVER

CONTRACT	BRIDGE NO.	1-274
T201207102	DESIGNED BY: JAT	
COUNTY		
NEW CASTLE	CHECKED BY: JNH	

BRIDGE PLAN, SECTION & ELEVATION

SHEET NO. 8

TOTAL SHTS. 19