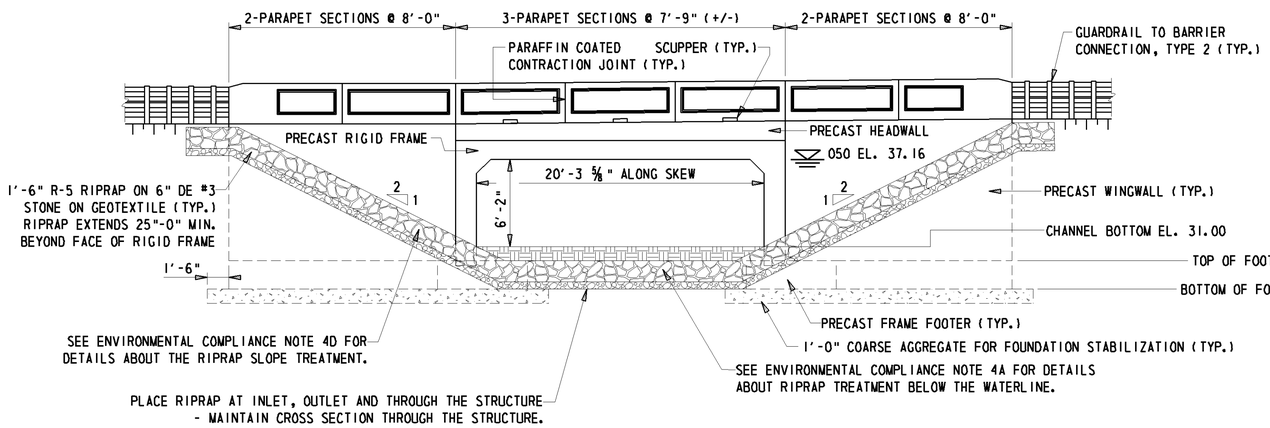

DOWNSTREAM ELEVATION

3/16" = 1'-0"

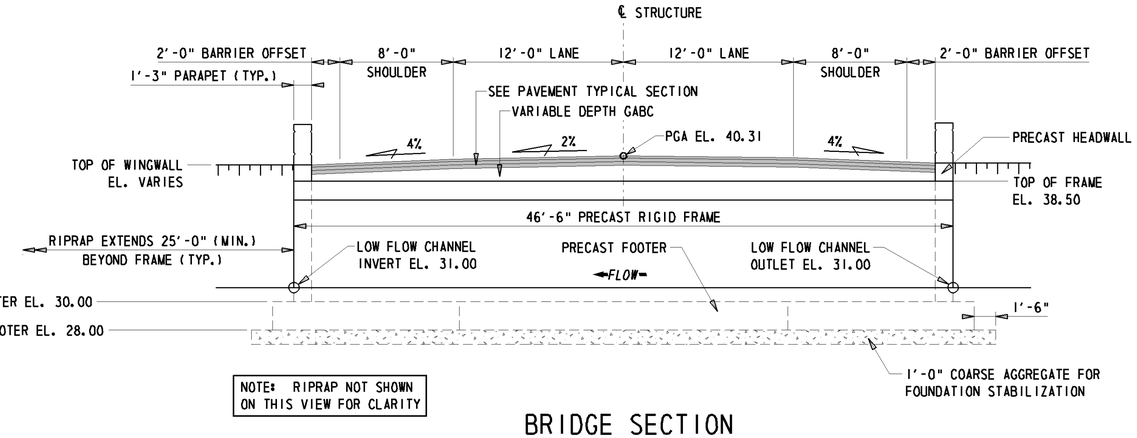

NOTE: RIPRAP NOT SHOWN ON THIS VIEW FOR CLARITY

BRIDGE SECTION

3/16" = 1'-0"

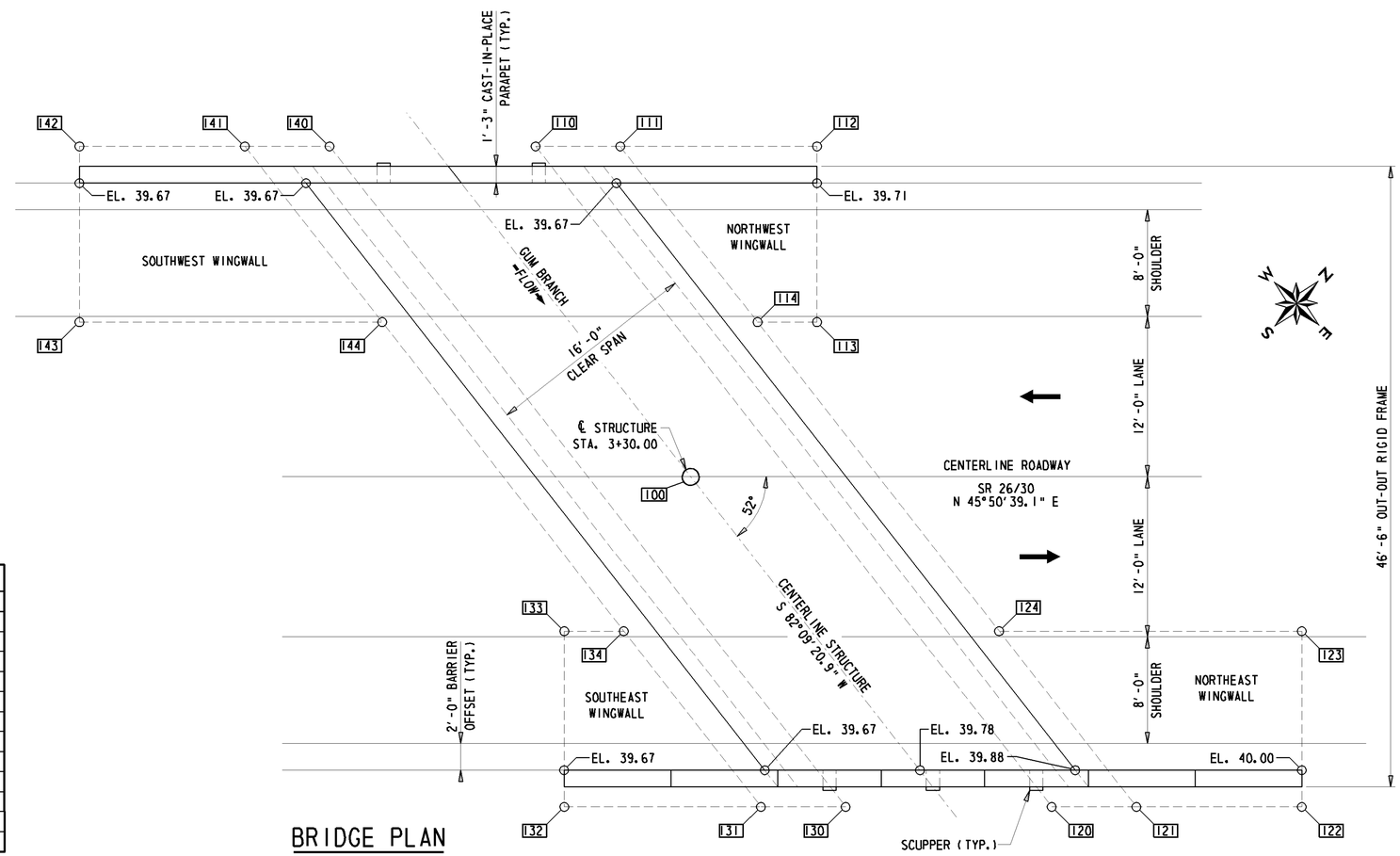

BRIDGE PLAN

3/16" = 1'-0"

WORKING POINTS					WORKING POINTS				
POINT	STATION	OFFSET	NORTHING	EASTING	POINT	STATION	OFFSET	NORTHING	EASTING
100	3+30.00	0.00	171881.27	669742.44	130	3+41.62	24.75	171871.60	669768.02
110	3+18.38	-24.75	171890.93	669716.87	131	3+35.27	24.75	171867.18	669763.47
111	3+24.73	-24.75	171895.35	669721.42	132	3+20.53	24.75	171856.91	669752.89
112	3+39.47	-24.75	171905.62	669731.99	133	3+20.53	11.58	171866.36	669743.72
113	3+39.47	-11.58	171896.17	669741.17	134	3+24.99	11.58	171869.46	669746.91
114	3+35.01	-11.58	171893.07	669737.97	140	3+02.94	-24.75	171880.18	669705.79
120	3+57.06	24.75	171882.36	669779.09	141	2+96.60	-24.75	171875.76	669701.24
121	3+63.40	24.75	171886.78	669783.65	142	2+84.20	-24.75	171867.12	669692.34
122	3+75.80	24.75	171895.41	669792.54	143	2+84.20	-11.58	171857.67	669701.52
123	3+75.80	11.58	171904.86	669783.37	144	3+06.89	-11.58	171873.47	669717.79
124	3+53.11	11.58	171889.06	669767.09					

DELAWARE DEPARTMENT OF TRANSPORTATION

ADDENDUMS / REVISIONS

SCALE: AS NOTED

BR. 3-583 ON SR 26/30 OVER GUM BRNCH

CONTRACT	BRIDGE NO. 3-583
T201107301	DESIGNED BY: SMW / GCL III
COUNTY	
SUSSEX	CHECKED BY: JNH

BRIDGE PLAN, SECTION AND ELEVATION

SHEET NO. 7

TOTAL SHTS. 17