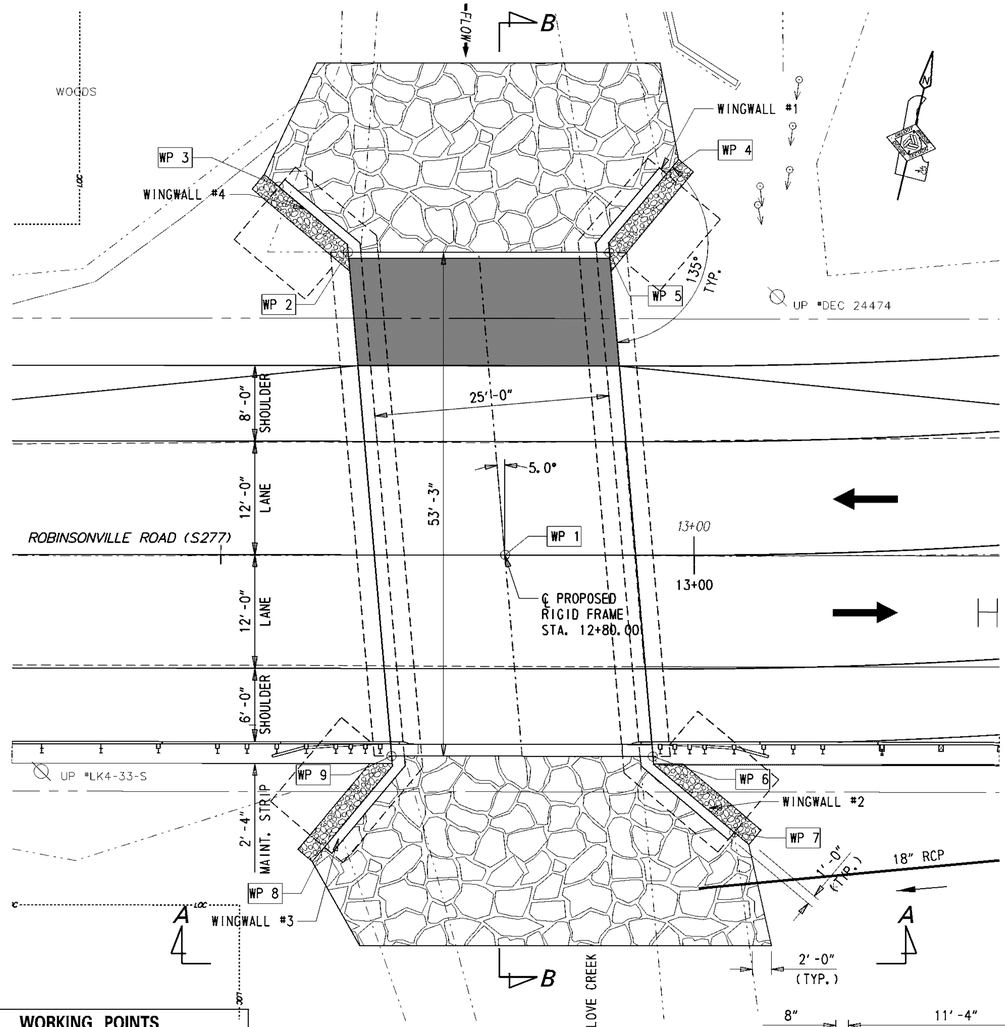

PLAN

1/8" = 1'-0"

NOTE: RIPRAP THROUGH STRUCTURE NOT SHOWN FOR CLARITY

WORKING POINTS					
PT.	STATION	OFFSET	ELEV.	NORTHING	EASTING
1	12+80.00	00.00	5.81	261452.01	721763.01
2	12+63.40	-32.00	4.75	261479.31	721739.47
3	12+56.05	-38.91	1.38	261484.34	721730.73
4	12+97.02	-40.31	1.38	261495.16	721770.27
5	12+91.00	-32.00	4.75	261485.68	721766.33
6	12+95.66	21.25	5.92	261434.95	721783.16
7	13+03.93	29.27	2.31	261429.18	721793.39
8	12+60.97	30.85	2.31	261417.60	721751.62
9	12+68.06	21.25	5.92	261428.58	721756.30

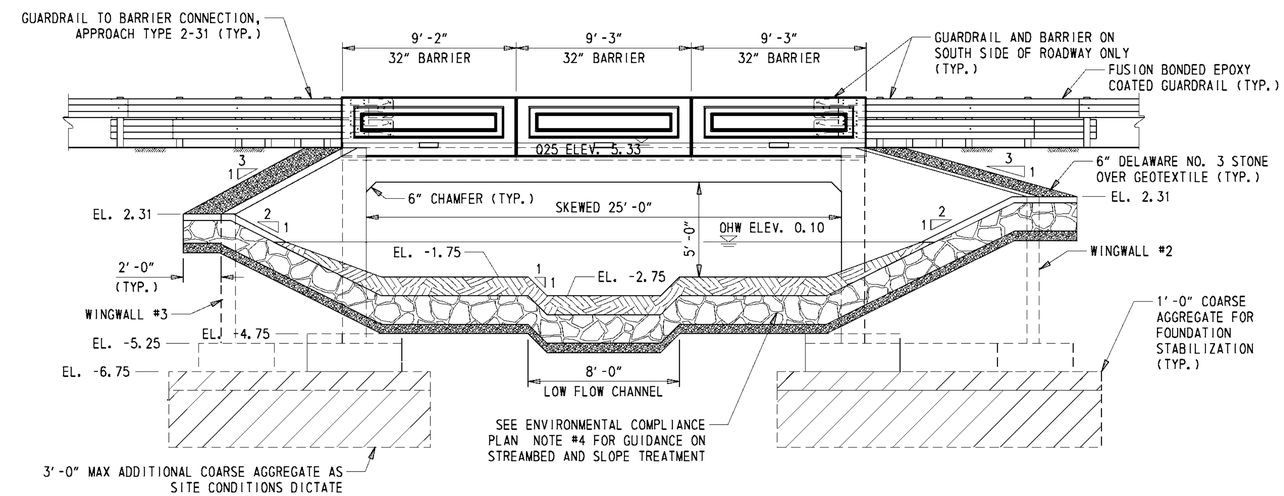

ELEVATION - SECTION A-A

1/4" = 1'-0"

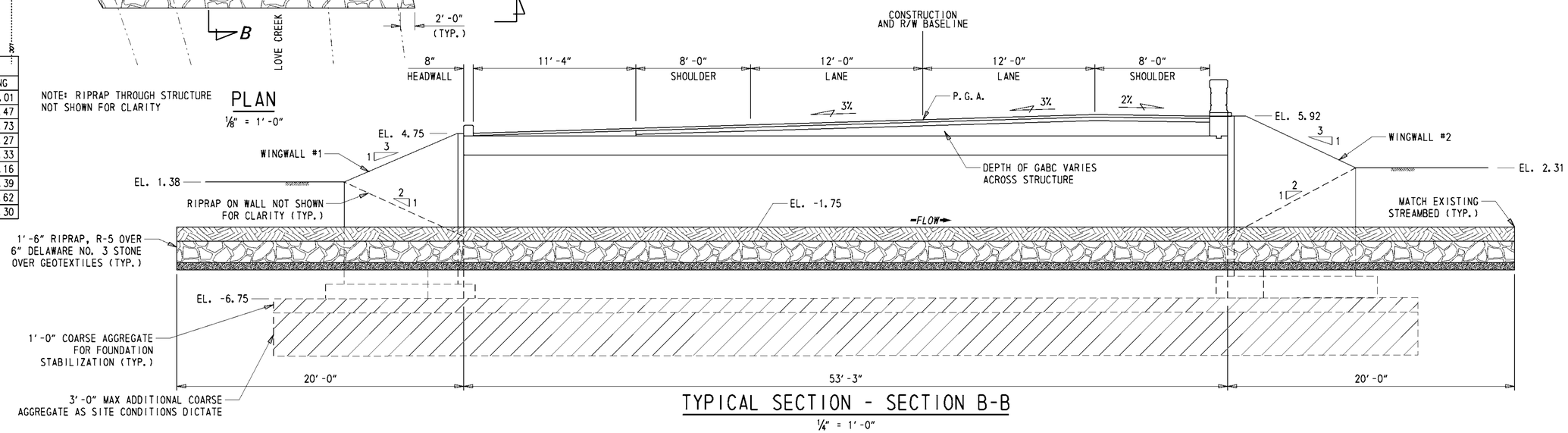

TYPICAL SECTION - SECTION B-B

1/4" = 1'-0"

DELAWARE DEPARTMENT OF TRANSPORTATION	ADDENDUMS / REVISIONS	SCALE: AS NOTED	BR 3-713 ON S277 ROBINSONVILLE ROAD OVER LOVE CREEK	CONTRACT T201407303	BRIDGE NO. 3-713	BRIDGE PLAN, SECTION, & ELEVATION	SHEET NO. 9
				COUNTY SUSSEX	DESIGNED BY: CBB		TOTAL SHTS. 20
					CHECKED BY: EM		

Y:\SUSSEX\277\BRIDGE\T201407303\PLANS\PE01.DGN