TABLE OF CONTENTS

CHAPTER 3 RECORD PLAN DESIGN

3.1 PURPOSE....3-1
3.2 RIGHT-OF-WAY AND EASEMENTS....3-1
3.2.1 Right-of-Way And Easements - Record Plan Right-of-Way And Easements....3-2
3.2.2 Right-of-Way And Easements - Control of Right-of-Way....3-2
3.2.3 Right-of-Way And Easements - Acceptance of Right-of-Way Dedicated to the Public Use3-3
3.2.4 Right-of-Way And Easements - Right-of-Way Monuments....3-3
3.2.4.1 Subdivision Street Right-of-Way Monumentation....3-3
3.2.4.2 Frontage Road Right-of-Way Monumentation....3-3
3.2.5 Right-of-Way And Easements - Dedication of Right-of-Way And Easements....3-3
3.2.5.1 Easement Dedication....3-4
3.2.5.1.1 Easements....3-4
3.2.5.1.2 Frontage Easements....3-4
3.2.5.2 Right of Way Dedication....3-4
3.2.6 Right-of-Way And Easements - Reservation of Right-of-Way....3-5
3.2.7 Right-of-Way And Easements - Reduced Right-of-Way....3-5
3.2.7.1 Reduced Right-of-Way Applications....3-5
3.2.7.2 Reduced Right-of-Way Criteria....3-9
3.3 MINOR RESIDENTIAL SUBDIVISIONS....3-9
3.3.1 Minor Residential Subdivisions - Minor Plan Submittal Process....3-9
3.3.2 Minor Residential Subdivisions - Minor Plan Requirements....3-10
3.4 COMMERCIAL OR MAJOR RESIDENTIAL SUBDIVISIONS....3-11
3.4.1 Commercial or Major Residential Subdivisions - Record Plan Application Process....3-12
3.4.2 Commercial Or Major Residential Subdivisions - Record Plan Submittal Requirements 3-12
3.4.2.1 Record Plan Content....3-13
3.4.3 Commercial or Major Residential Subdivisions - Site Entrance....3-17
3.5 CONNECTIVITY....3-17
3.5.1 Connectivity - Purpose and Scope....3-17
3.5.2 Connectivity - Overview and Objectives....3-18
3.5.3 Connectivity - Content....3-18
3.5.3.1 Transportation Networks and Connections....3-18
3.5.3.2 DelDOT Subdivision Streets....3-19
3.5.4 Connectivity - Bicycle and Pedestrian Spacing....3-19
3.5.4.1 Bicycle Compatibility....3-20
3.5.4.2 Shared-Use Paths and Sidewalks....3-20
3.5.4.3 Walkways....3-24
3.5.4.4 Access-ways....3-26
3.5.4.5 Roadway Crossing by Bicycles and Pedestrians....3-30
3.5.5 Connectivity - Transit Facilities....3-30
3.5.5.1 Industrial, Institution, Retail, and Office Developments....3-30
3.5.5.2 Residential Developments....3-30
3.5.5.3 Transit at Mixed Use Developments....3-31
3.5.6 Connectivity - Subdivision Street Intra-Connectivity....3-31
3.5.7 Connectivity - Interconnectivity....3-32

TABLE OF CONTENTS

3.5.7.1 Linkages to Existing Adjacent Developments with no Connection 3-33
3.5.7.2 Linkages to Existing Adjacent Developments with Connection 3-33
3.5.7.3 Linkages to Undeveloped or Re-developable Property 3-33
3.5.7.4 Non Residential Cross-Access Interconnectivity 3-34
3.5.8 Connectivity - Hindrances 3-36
3.6 DELDOT NOISE POLICY 3-36
3.7 LANDSCAPING 3-36
3.7.1 Landscaping - Median Islands 3-37
3.7.2 Landscaping - Reforestation Regulations and Ordinances 3-37
3.8 STORMWATER AND DRAINAGE REQUIREMENTS FOR RECORD PLAN 3-38
3.9 TRAFFIC CALMING 3-38

LIST OF FIGURES

Figure 3.2.1-a Minimum Right-of-Way Width 3-2
Figure 3.2.5-a Minimum Standards for Total Roadway Right-of-Way 3-4
Figure 3.2.5-b Typical Section – Various Roadway Types 3-6
Figure 3.2.5-c Typical Section – Various Roadway Types 3-7
Figure 3.3.2-a Acceptable Driveway Range 3-10
Figure 3.4.2-a Traffic Generation Diagram 3-15
Figure 3.4.2-b Requirements for Adjacent Existing Features on Record Plans 3-15
Figure 3.4.2-c Requirements for Adjacent Existing Features on Record Plan – Direct Frontage 3-16
Figure 3.4.2-d Requirements for Adjacent Existing Features on Record Plan – Limited Frontage 3-16
Figure 3.5.4.2-a Sidewalk Designs 3-22
Figure 3.5.4.2-b Sidewalk/Shared Use Path Tie-in 3-23
Figure 3.5.4.3-a Locating Walkways 3-24
Figure 3.5.4.3-b Walkway Routing 3-25
Figure 3.5.4.3-c Walkway Designs 3-25
Figure 3.5.4.4-a Access-way Width 3-27
Figure 3.5.4.4-b Access-ways – 660’ < Block Length < 1320’ 3-28
Figure 3.5.4.4-c Access-ways – Block Length > 1,320 3-28
Figure 3.5.4.4-d Access-ways – Cul de Sac Connection 3-29
Figure 3.5.4.4-e Access-ways – Community Facilities 3-29
Figure 3.5.6-a Intraconnectivity – Minimum Required Connectivity Ratio 3-32
Figure 3.5.7.3-a Subdivision Street Interconnections 3-34
Figure 3.5.7.4-a Non-Residential Cross-Access Interconnectivity 3-35
Figure 3.7-a Street Trees 3-37

CHAPTER 3 RECORD PLAN DESIGN

3.1 PURPOSE

This chapter is intended to provide those seeking access to state-maintained roadways and/or who wish to construct subdivision streets that will be maintained by DelDOT with:

- Specific standards and design guidance needed to assure adequate Record Plan design in the development of site transportation facilities; and
- The elements that need to be provided to DelDOT on the Record Plan so that DelDOT can provide the applicable local land use agency with a letter of "No Objection to Recordation" (LONOR).

In most cases, if the requirements of this chapter are met, the result will be the issuance of a letter of "No Objection to Recordation" from DelDOT to the local land use agency.

Record Plans shall be in the format required by the local land use agency. The elements that DelDOT requires as part of this chapter shall be included on those plans.

The standards established by DelDOT reflect its best judgment as to design criteria for particular conditions. In addition to safety considerations, particular emphasis is given in this chapter to incorporating design elements that address multi-modal access to and through the development. The Applicant's Record Plan must be completed within the context of the surrounding area by providing street types and connections consistent with the existing and future transportation network. Requirements for transportation facility rights-of-way, traffic calming, and operational analysis are also addressed in this chapter.

Design features that fall outside normal design criteria and accepted practice are to be determined using sound engineering judgment and must be thoroughly documented. The final design must meet the needs and expectations of DelDOT and the community, as well as providing for the users' safety.

3.2 RIGHT-OF-WAY AND EASEMENTS

DelDOT has jurisdiction over the public right-of-way, which provides for pavement, drainage, pedestrian facilities, lighting, landscaping and the roadside. The applicant's engineer is responsible for defining and verifying the existing right-of-way and/or easements on State-maintained roadways. The right-of-way

must be evaluated to determine if the existing width can accommodate the construction and maintenance of any improvements within the right-of-way. DelDOT must approve the placement of anything within the right-of-way. Non-compliant structures and roadside obstructions shall be removed at DelDOT's direction prior to the acceptance of improved section of the right-of-way.

3.2.1 Right-of-Way And Easements - Record Plan Right-of-Way And Easements

The widths of the right-of-way shall be in accordance with Figure 3.2.1-a. Refer to Section 5.4 for information on intersection sight easement requirements and Section 5.7.2.6 for information on drainage easement requirements. Additional right-of-way and/or easements may be required at existing or future signalized intersections for signal poles and devices.

Figure 3.2.1-a Minimum Right-of-Way Width

Roadway Type	Minimum Right-of-Way Width
Subdivision Street – Type I (< 500 ADT)*	50 feet
Subdivision Street – Type II (501 – 3000 ADT)* Type III (> 3000 ADT)*	60 feet
Industrial Street (plus 15 foot wide storm drainage easement on both sides)	60 feet
Local Road	60 feet
Collector (Major and Minor)	80 feet

********Provide an additional ten-foot drainage easement on both sides for subdivision streets with open drainage.*
Note: *At intersection streets the right-of-way shall have a minimum radius of 25 feet.*

3.2.2 Right-of-Way And Easements - Control of Right-of-Way

The Record Plan shall contain one of the following notes relative to future maintenance of the internal street system:

A. State Maintenance – Subdivision streets constructed within the limits of the right-of-way dedicated to the public use shown on this plan are to be maintained by the Delaware Department of Transportation (DelDOT) following the acceptance of the streets. DelDOT assumes no maintenance responsibilities within the dedicated street right-of-way until the streets have been accepted by DelDOT.

B. Municipal Maintenance – Subdivision streets constructed within the limits of the right-of-way dedicated to the public use shown on this plan are to be maintained by the municipality following the acceptance of the streets. DelDOT assumes no maintenance responsibilities within the dedicated street right-of-way.

C. Private Maintenance – Private streets within this subdivision shall be maintained by the Developer, the property owners within this subdivision or both (Title 17, Section 131). DelDOT assumes no responsibility for the future maintenance of these streets.

3.2.3 Right-of-Way And Easements - Acceptance of Right-of-Way Dedicated to the Public Use

DelDOT will only accept the maintenance of roadways with right-of-way dedicated to public use. The dedication of right-of-way shall be approved by DelDOT prior to recording the plan by the local land use agency.

The maintenance responsibility of DelDOT within the dedicated right-of-way is outlined in Chapter 6.

3.2.4 Right-of-Way And Easements - Right-of-Way Monuments

3.2.4.1 Subdivision Street Right-of-Way Monumentation

The developer shall be required to furnish and place right-of-way monuments on the dedicated subdivision street right-of-way in accordance with this *Development Coordination Manual*, and the requirements of the land use agency. Right-of-way monuments shall be placed along the right-of-way lines, at a minimum on one side of the street at every change in horizontal alignment to provide a permanent reference for re-establishing the centerline and right-of-way line. Right-of-way monuments shall be set and/or placed by a Professional Land Surveyor (PLS) licensed in Delaware. Right-of-way monuments shall be located and punched so the center is on the right-of-way line. Details of standard right-of-way monuments are shown in DelDOT's Standard Construction Details.

3.2.4.2 Frontage Road Right-of-Way Monumentation

Right-of-way markers shall be placed to provide a permanent reference for re-establishing the right-of-way and property corners on frontage roads. Right-of-way markers shall be set and/or placed along the frontage road right-of-way at property corners and at each change in right-of-way alignment by a Professional Land Surveyor (PLS) licensed in Delaware. Frontage road right-of-way markers shall consist at a minimum of capped rebar/pins, and shall be located and punched so the center is on the right-of-way line.

3.2.5 Right-of-Way And Easements - Dedication of Right-of-Way And Easements

The subdivision of property adjacent to a State-maintained roadway is subject to a dedication of right-of-way sufficient to provide a total roadway right-of-way in accordance with the minimum standards shown in Figure 3.2.5-a.

This width provides for future roadway improvements to accommodate the forecasted traffic based on the Record Plan and the local land use agency's comprehensive plan. Figures 3.2.5-b, 3.2.5-c, and 3.2.5-d show typical sections for various road types.

Figure 3.2.5-a Minimum Standards for Total Roadway Right-of-Way

Department of Transportation Functional Classification Map	Minimum Dedicated Right-of-Way
Local Road or Street (All roads other than Subdivision Streets not shown)	30 feet of right-of-way from physical centerline of road, see Figure 3.2.5.b.
Two-lane Arterials and Collectors	40 feet of right-of-way from physical centerline of road, see Figure 3.2.5.c.
Multi-lane Arterials, Collectors, Freeways and Expressways	30 feet of right-of-way from outermost edge of the through lane(s), see Figure 3.2.5.d.

3.2.5.1 Easement Dedication

3.2.5.1.1 Easements

An easement or open space shall be established at the entrance of all subdivisions for the purpose of a planned or future neighborhood sign or structure. This area shall be located outside of any existing or proposed right-of-way. If there is no easement area available because of limited site frontage, provisions may be made to locate the gateway feature within the right-of-way provided that a right-of-way use agreement is executed and the gateway feature does not pose a sight distance or safety hazard. The ability to locate a gateway feature within the right-of-way will be at the sole discretion of DelDOT.

3.2.5.1.2 Frontage Easements

A 15-foot easement beyond the minimum right-of-way listed in Figure 3.2.5-a, must be established to provide for infrastructure along the property frontage. This easement may be required regardless of the inclusion of a shared-use path or any other features. The following note should be added to the plan: *"A 15-foot permanent easement is hereby established for the State of Delaware as per this plat."*

3.2.5.2 Right of Way Dedication

The applicant's engineer shall verify how the right-of-way was acquired for the road in order to determine which dedication note to use.

If the existing right-of-way for the State-maintained roadway was previously acquired as a permanent easement, then the additional right-of-way dedication will be from the centerline along with the following note:

"An X-foot wide strip of right-of-way from the centerline is hereby dedicated to the State of Delaware as per this plat."

If the existing right-of-way for the State-maintained roadway was previously acquired in fee, then the additional right-of-way dedication will be from the existing right-of-way line along with the following note:

"An additional X-feet of right-of-way is hereby dedicated to the State of Delaware as per this plat."

Per 17 Del.C.§ 530, DelDOT cannot require a dedication of land along a State-maintained roadway for a minor subdivision plan for farms that are (1) subdivided into smaller farms, and (2) subdivided merely for the purpose of transferring land to family members for their use as a primary residence or residences, unless DelDOT can adequately demonstrate that additional right-of-way is necessary due to safety concerns caused by the proposed subdivision. The right-of-way that would normally be dedicated shall be reserved in accordance with Section 3.2.6.

3.2.6 Right-of-Way And Easements - Reservation of Right-of-Way

Where DelDOT has established future right-of-way lines beyond what is shown in Figure 3.2.5-a, the frontage adjacent to proposed subdivisions shall be reserved for future right-of-way, and the following note shall be added to the plan:

"An X-foot wide strip is hereby reserved for the State of Delaware as per this plat, for future right-of-way needs."

Setback requirements by the local zoning code are to be measured from the reserved right-of-way line.

3.2.7 Right-of-Way And Easements - Reduced Right-of-Way

Upon request, DelDOT shall consider a reduction in the required right-of-way for subdivision streets. DelDOT shall accept the maintenance of subdivision streets with reduced right-of-way as outlined in Chapter 6.

Reduction in right-of-way is intended to permit greater flexibility in community design while retaining adequate safeguards to provide the traveling public with sufficient travelway for anticipated traffic.

3.2.7.1 Reduced Right-of-Way Applications

Reduced right-of-way can be applied to:

A. Streets that are dedicated to public use and shall not require widening due to future land development

B. Areas where upright or barrier-type curbs are utilized along all interior streets

C. Group, semi-detached, two-family, and single family dwellings constructed on fee simple lots

D. Subdivision Streets Type I

E. Areas where the Record Plan has incorporated the use of alleys to serve as the major access to the lots

Figure 3.2.5-b Typical Section – Various Roadway Types
(Not to Scale)

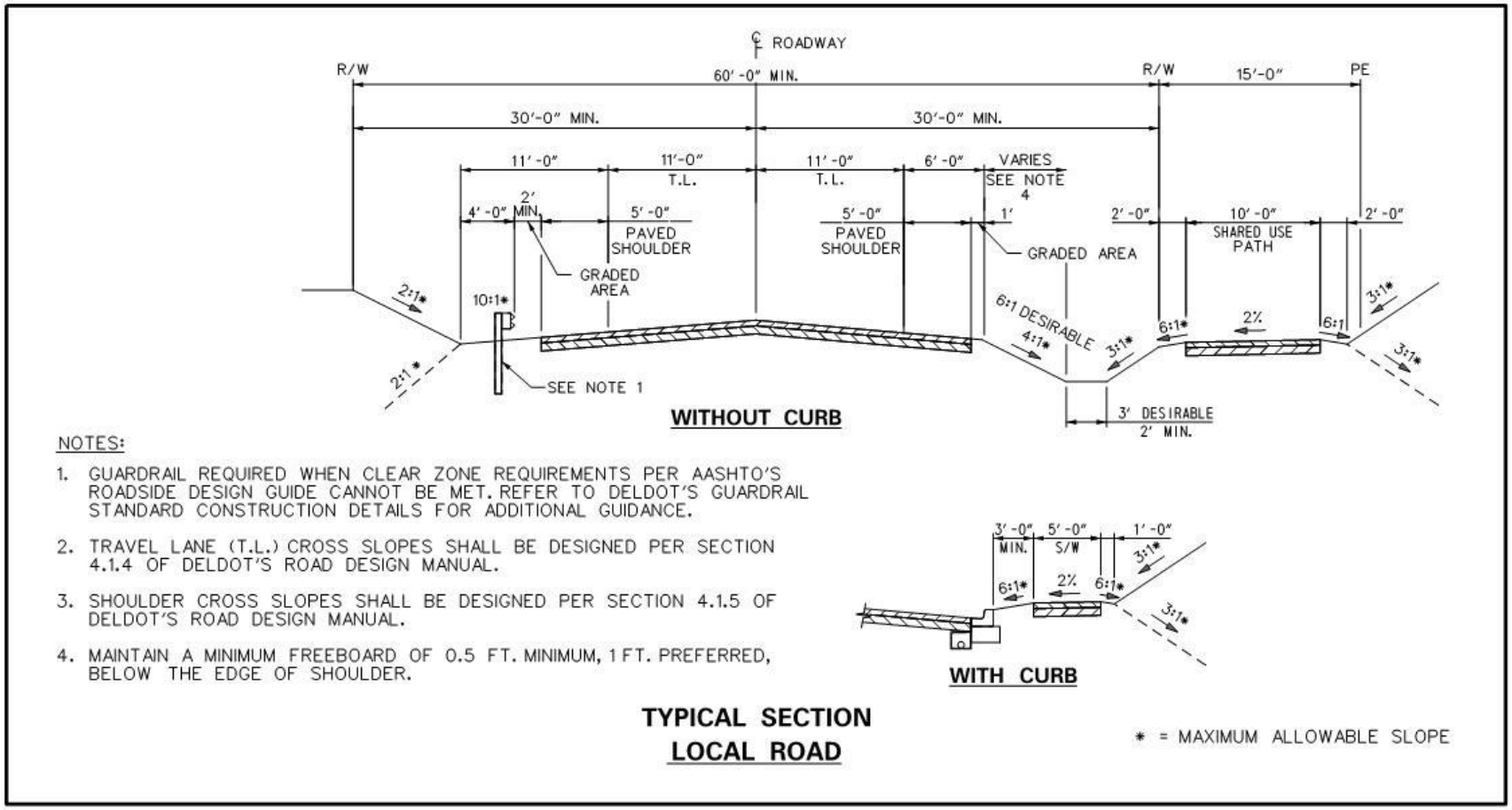

Figure 3.2.5-c Typical Section – Various Roadway Types

(Not to Scale)

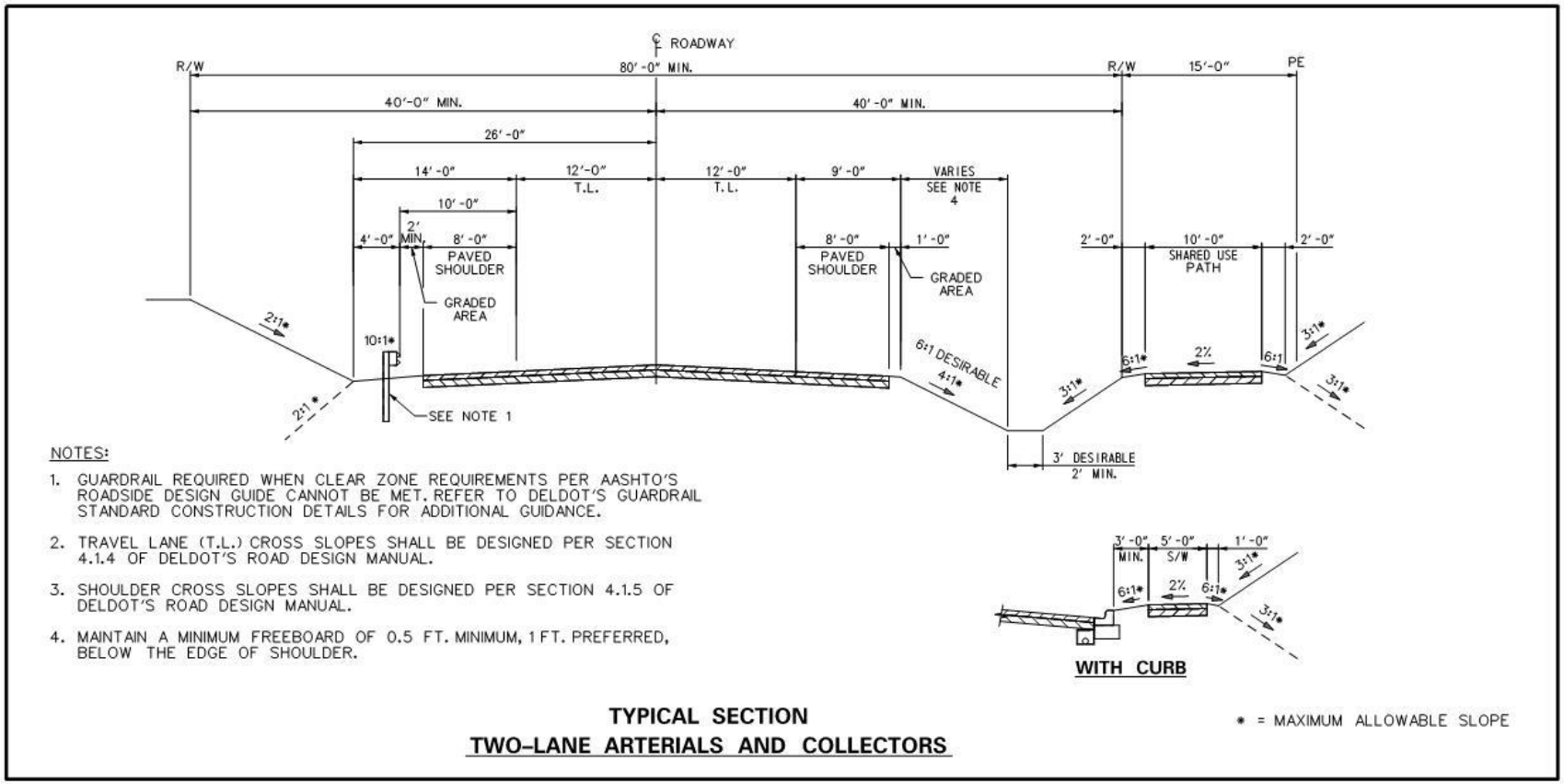

Figure 3.2.5-d Typical Section – Various Roadway Types

(Not to Scale)

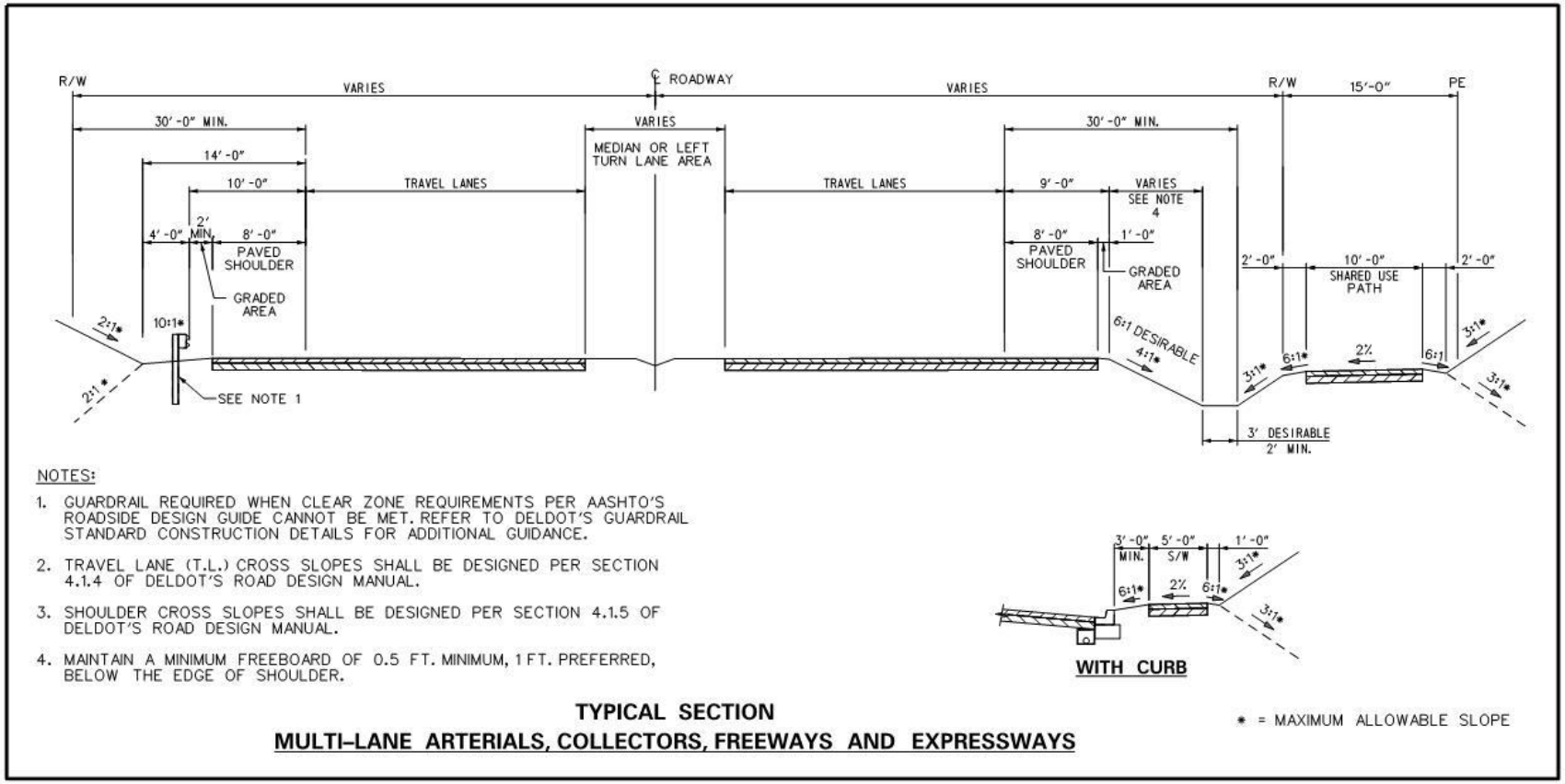

NOTES:

1. GUARDRAIL REQUIRED WHEN CLEAR ZONE REQUIREMENTS PER AASHTO'S ROADSIDE DESIGN GUIDE CANNOT BE MET. REFER TO DELDOT'S GUARDRAIL STANDARD CONSTRUCTION DETAILS FOR ADDITIONAL GUIDANCE.
2. TRAVEL LANE (T.L.) CROSS SLOPES SHALL BE DESIGNED PER SECTION 4.1.4 OF DELDOT'S ROAD DESIGN MANUAL.
3. SHOULDER CROSS SLOPES SHALL BE DESIGNED PER SECTION 4.1.5 OF DELDOT'S ROAD DESIGN MANUAL.
4. MAINTAIN A MINIMUM FREEBOARD OF 0.5 FT. MINIMUM, 1 FT. PREFERRED, BELOW THE EDGE OF SHOULDER.

TYPICAL SECTION

MULTI–LANE ARTERIALS, COLLECTORS, FREEWAYS AND EXPRESSWAYS

3.2.7.2 Reduced Right-of-Way Criteria

DelDOT shall only consider a reduced right-of-way if the following criteria are met:

A. Proposed reduced right-of-way is consistent with the local land use agency's ordinances

B. The reduced right-of-way line shall be located at the back of the curb. The minimum reduced right-of-way width shall be 28 feet.

C. A 10-foot permanent easement shall be provided along each side of all streets to allow DelDOT personnel to undertake routine and emergency maintenance work and shall also be available for utility and construction purposes, and permanent placement of signs and traffic control devices.

D. On-street parking within the reduced right-of-way shall be reduced by providing:

   1. Two spaces (minimum) on each lot
   2. One space per every three units (overflow parking) which may be provided outside the public right-of-way. These parking bays are perpendicular and shall be graded wherever possible to slope toward the street. Regardless of the slope, away from or toward the street, a concrete gutter shall be required along the street right-of-way line for carrying stormwater flow, creating a physical separation of streets from parking bays and demarcation of the reduced right-of-way. Sidewalks shall be constructed parallel to the curb line. The barrier type around the perimeter of the parking bays (when required) shall be subject to DelDOT approval.

D. Whenever possible, all utilities, except for surface drainage appurtenances, shall be located outside the right-of-way.

E. Turnarounds, independent of the parking bay areas, must be provided at the end of the streets to permit maneuvering of service and emergency vehicles.

F. Any utility work within the permanent easement shall proceed only after prior notice of at least 24 hours has been given to DelDOT.

3.3 MINOR RESIDENTIAL SUBDIVISIONS

If a property owner is seeking to subdivide its property into five or less lots through the local land use agency process and is not constructing any internal subdivision streets, the property owner must coordinate access with DelDOT. DelDOT has established requirements for access, drainage, and adequacy of adjacent roadway right-of-way. These elements must be addressed prior to DelDOT issuing its letter of "No Objection to Recordation" to the local land use agency.

Chapter 1 outlines the minimum standard for the spacing of residential drives and shall be used to determine entrance locations. If this spacing cannot be met for each individual lot, each pair of lots shall be required to have a single combined access.

3.3.1 Minor Residential Subdivisions - Minor Plan Submittal Process

An initial stage fee calculation form (see Appendix C) and fee is to be submitted with the electronic submission in accordance with the submission process outlined in the preface of this manual.

A completed minor subdivision plan checklist (see Appendix D) is to be submitted. The applicant shall make revisions or additions to the design upon receipt of comments from DelDOT. If revisions are required, the applicant shall revise the plans and resubmit to the Subdivision Section. Once all comments have been addressed, DelDOT will issue a letter of "No Objection to Recordation" to the local land use agency. When access provisions cannot be provided in accordance with DelDOT's requirements due to limitations particular to the site or where the applicant refuses to comply, the access application for the intended use may be denied.

3.3.2 Minor Residential Subdivisions - Minor Plan Requirements

The location and design of driveways and entrances shall meet the general geometric requirements of DelDOT. Lots and entrances shall be laid out with consideration for possible future connections to adjoining land. If the entrance location of the subdivided lot has not been determined at the time of the electronic plan submittal, then an acceptable driveway range should be shown on the plan as depicted in Figure 3.3.2-a. If a change in driveway location is proposed outside of the acceptable driveway range by the owner after the letter of "No Objection to Recordation" has been issued, then it must be approved by DelDOT. This process may result in delay of issuance of entrance permit. In addition, sight distance and drainage requirements shall conform to Sections 5.4 and 5.7 of this *Development Coordination Manual*.

Figure 3.3.2-a Acceptable Driveway Range

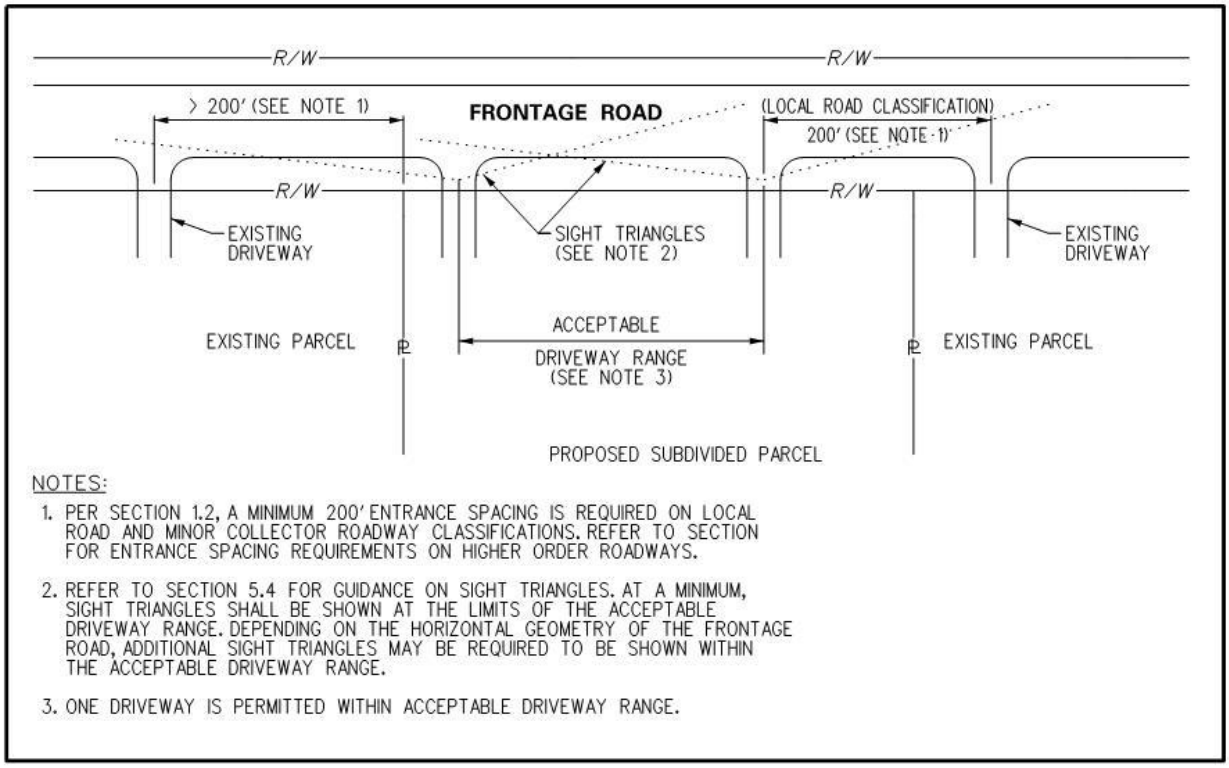

The plan for a minor residential strip development on a State-maintained roadway shall include the items as specified in Section 3.4.2.1, as well as the following:

A. The following note shall be added to the minor subdivision record plan:

If the residual lands of the applicant are ever developed into a major subdivision, then the access to the minor subdivision parcels may be required to be from an internal subdivision street.

B. The access to subdivided lots along the streets shown on the Functional Classification Network shall be clearly portrayed on subdivision plan. See Chapter 7 for detailed access requirements.

3.4 COMMERCIAL OR MAJOR RESIDENTIAL SUBDIVISIONS

If a property owner / developer is seeking to subdivide their property into six or more residential lots or constructing internal subdivision streets or developing a commercial site through the local land use agency process, they must coordinate access with DelDOT. The developer shall submit the required information to DelDOT for review and approval prior to DelDOT issuing its letter of "No Objection to Recordation" to the local land use agency.

The Plan shall be in the format required by the local land use agency supplemented with DelDOT's requirements as outlined in this chapter. DelDOT shall require recordation of the Plan regardless of the local land use agency recordation requirement. These elements shall be addressed prior to DelDOT issuing its letter of "No Objection to Recordation".

Existing commercial projects that are seeking an approval to use an existing entrance facility and are proposing to: re-use an existing building, make a small expansion/addition to an existing building, or implement small changes in site use, such as, offering minimal additional services, may fall under an alternate process (see Section P.6 and P.7). This process may accommodate minimal changes to site traffic as well as projects that do not affect traffic flow (i.e. addition of a mobile food cart, ancillary sales of additional merchandise, outdoor display of inventory/merchandise etc.). In such cases, DelDOT may consider issuance of a "Letter of No Contention" (LONC) in lieu of a LONOR to the local land use agency.

This process will generally apply where:

A. There are no significant entrance improvements proposed or required.

B. There is no DelDOT roadway project adjacent to the site.

C. There are no safety issues in the immediate vicinity of the proposed entrance.

D. The existing right-of-way (ROW) meets DelDOT's standards for Minor Collectors and higher order roadways.

E. The local land use agency does not require a LONOR.

For applications where DelDOT finds that a LONC is appropriate, the LONC will be issued by DelDOT and will not require a full project submission/approval. LONC applications, where DelDOT determines that limited activities or construction within the ROW are required, may be eligible to obtain a Permit for Entrance Construction (PEC), which will be issued by DelDOT and will not require a full project submission/approval.

3.4.1 Commercial or Major Residential Subdivisions - Record Plan Application Process

Prior to submitting the Record Plan for review, a pre-submittal meeting with DelDOT is required for projects generating 200 or more site ADT. If a DelDOT LONOR is more than 5 years old, a new pre-submittal meeting and application process is required. See Appendix C for meeting request requirements. A completed Record Plan gatekeeping checklist (see Appendix D) is to be submitted to the Subdivision Engineer. Refer to http://www.deldot.gov/information/business/ under Subdivisions for a plan review schedule. The applicant shall make revisions or additions to the design upon receipt of comments from DelDOT and resubmit to the Subdivision Section. Once all comments have been addressed, submit signed and sealed plans for approval. DelDOT will issue a letter of "No Objection to Recordation" to the local land use agency.

The letter of "No Objection to Recordation" is not a DelDOT endorsement of the project. Rather, it is a recitation of the transportation improvements which the applicant may be required to make as a pre-condition to recordation steps and deed restrictions as required by the respective county/municipality in which the project is located. If transportation improvements are necessary, they are based on an analysis of the proposed project, its location, and its estimated impact on traffic movements and densities. The required improvements conform to DelDOT's published rules, regulations and standards. Ultimate responsibility for the approval of any project rests with the local government in which the land use decisions are authorized. There may be other reasons (environmental, historic, neighborhood composition, etc.) which compel that jurisdiction to modify or reject this proposed plan even though DelDOT has established that these enumerated transportation improvements are acceptable.

DelDOT's District office shall require a copy of the above-mentioned recorded Record Plan showing all appropriate signatures, seals and plot book and page, which is consistent with the DelDOT "No Objection to Recordation" stamped plan, prior to issuing the entrance permit.

When access provisions cannot be provided in accordance with DelDOT's requirements due to limitations particular to the site or where the applicant refuses to comply, the access application for the intended use may be denied.

3.4.2 Commercial Or Major Residential Subdivisions - Record Plan Submittal Requirements

The Record Plan shall be prepared in accordance with the local land use agency's requirements. The following elements are supplemental information required by DelDOT to be addressed and/or included with the Record Plan:

A. Completed Record Plan gatekeeping checklist (see Appendix D) Failure to submit required documents will result in delays reviewing and approving submittals.

B. Completed design criteria form (see Appendix D)

C. Completed design deviation form and supporting documentation, if applicable

D. Completed checklist for subdivision record plan approval (see Appendix D)

E. Initial stage fee calculation forms

F. Preliminary entrance plan - Plan shall include but not be limited to the following items (see Chapter 4 for complete list of requirements):

   1. Traffic generation diagram, including the design vehicle for the site (see Figure 3.4.2-a)
   2. Adjacent entrances

3. Functional classification of adjacent roadway
4. Layout of required auxiliary lanes and bike and pedestrian facilities with supporting left and right turn lane charts. Auxiliary lane worksheet and typical entrance diagrams are available on DelDOT's website at: http://www.deldot.gov/information/business under the Subdivisions section.
5. Sight distance triangles with supporting calculations and ISD spreadsheet found on DelDOT's website at: http://www.deldot.gov/information/business/ under the Subdivisions section.
6. Transit facilities and bus pull offs including existing facilities along with improved or proposed facilities, if recommended by the local land use authority.

G. Turning movement diagrams for specified design vehicle (a separate plan sheet or exhibit is acceptable)

H. To facilitate review of the plans, the entrance shall be staked in the field in order to determine the feasibility of the design based on the following procedures:

1. Place two wooden stakes at the entrance. The stakes shall be visible 24 inches to 36 inches above the ground. The stakes shall be placed 24 feet apart, and as close to the roadside property line as possible, while being clearly visible from the road. The stakes shall not be set closer than five feet from the edge of pavement.
2. Tie ribbons or apply yellow paint to the top of stakes to make them clearly visible.
3. Write the property owner's last name on each stake.

3.4.2.1 Record Plan Content

The following items are required by DelDOT to be included on the Record Plan:

A. A title block containing:

1. Name of proposed development
2. DelDOT Project ID Number (to be provided by DelDOT)
3. Name of town/hundred and county
4. Maintenance number of highway being accessed
5. Graphic Scale (1" = 30' preferred, 1" = 20' acceptable)
6. Date
7. Name, address, and telephone number of owner and engineer or surveyor preparing plan
8. Seal of engineer or surveyor (Delaware License required)
9. Owner's signature (for final approval)

B. A data block containing:

1. Gross acreage of property
2. Zoning
3. Present use
4. Proposed use
5. Sewer provider
6. Water provider
7. Tax Parcel Number
8. Total number of lots, existing and proposed

9. Posted speed limit on frontage road(s)
10. Proximity to identified Transportation Improvement Districts (TID)
11. Investment Level Area as defined by the State Strategies for Policies and Spending maps (for major or commercial subdivisions only). Maps are available at: http://stateplanning.delaware.gov/strategies/

C. Existing Features

All Record Plans for commercial or residential subdivision access onto a State-maintained roadway must be at scale and clearly show the location of the following items according to Figures 3.4.2-b, 3.4.2-c and 3.4.2-d:

1. Existing entrances showing dimensions, location and spacing of any entrances. This applies to each side of the entrance and shall include entrances on both sides of the road. If there are no entrances within the required distance, then show the distance to the nearest entrance. The type of use served by each entrance shall be noted as well as any restrictions in movements.
2. Identification of the existing and proposed land uses adjacent to and opposite the site
3. Existing rights-of-ways, easements or reservations
4. Buildings and other structures may need to be shown and labeled, as determined by DelDOT based upon field conditions

D. Proposed Features:

1. Proposed land uses
2. Proposed entrance locations
3. Label any necessary right-of-way or easement dedication or reservation
4. New street names (if applicable)
5. New street right-of-way widths (if applicable)
6. Future interconnection note (if applicable)
7. Dimensions of relevant physical features
8. Existing and proposed cross-access easements (if applicable)

E. Notes:

1. Note outlining the date a traffic impact study was completed and requirements submitted to the local land use agency (if applicable)
2. Note outlining any transportation improvements required
3. Note specifying the maintenance of proposed subdivision streets (if applicable) (Appendix J)
4. General notes (Appendix J)

F. Traffic Information:

1. Traffic generation (from ITE Manual, latest edition) and distribution for the site
2. Truck percentage for the site
3. Existing and buildout volumes for the site (daily and peak hour) *(DelDOT will provide projected volumes upon request)*
4. Existing and projected (10-year) directional distribution volumes for the adjacent roadway *(DelDOT will provide projected volumes upon request)* - The minimum projected 10-year volumes should be 20% greater than the existing volumes plus the site traffic.
5. Posted speed limit

6. Design vehicle - Applicant will be required to coordinate with owner/developer to determine correct design vehicle for site usage.

Figure 3.4.2-a Traffic Generation Diagram

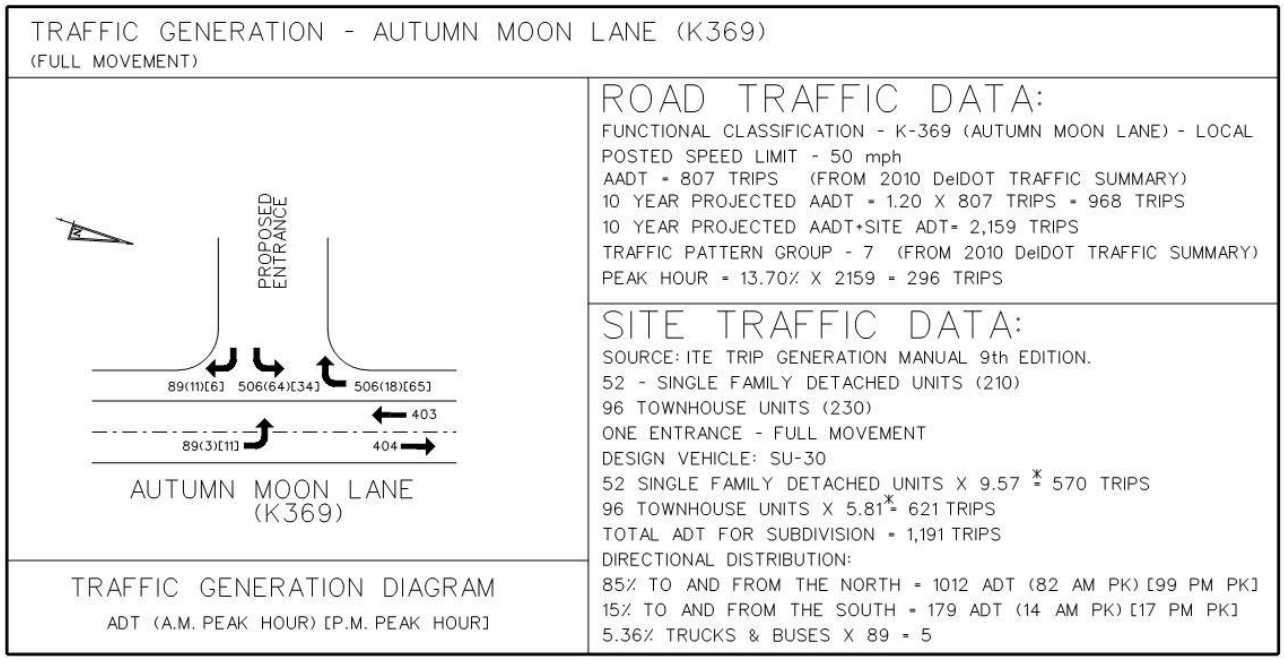

Figure 3.4.2-b Requirements for Adjacent Existing Features on Record Plans

Roadway with Posted Speed Limit	Show Features Within*
35 mph or less	300 feet
40 – 45 mph	450 feet
50 – 55 mph	600 feet

**Distances measured from site access or a minimum of 200 feet beyond a site's property lines whichever is greater. Drawing shall be to scale.*

Figure 3.4.2-c Requirements for Adjacent Existing Features on Record Plan – Direct Frontage

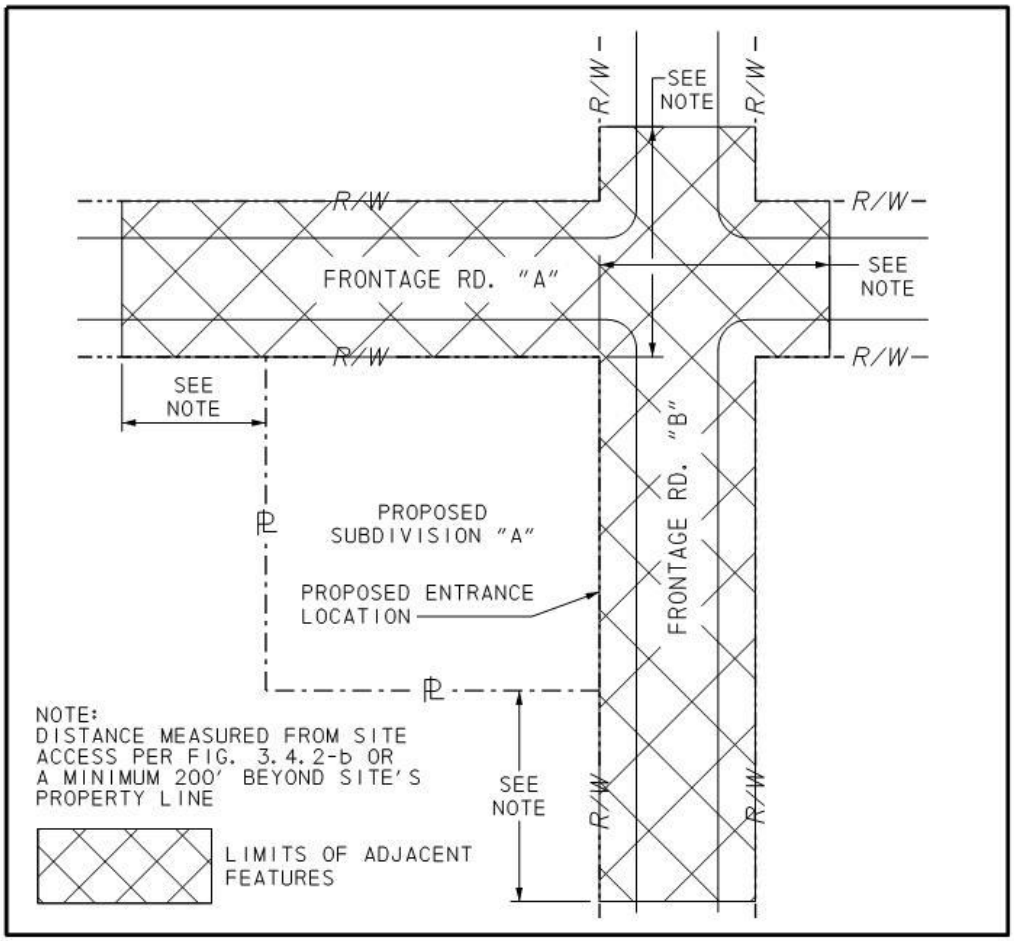

Figure 3.4.2-d Requirements for Adjacent Existing Features on Record Plan – Limited Frontage

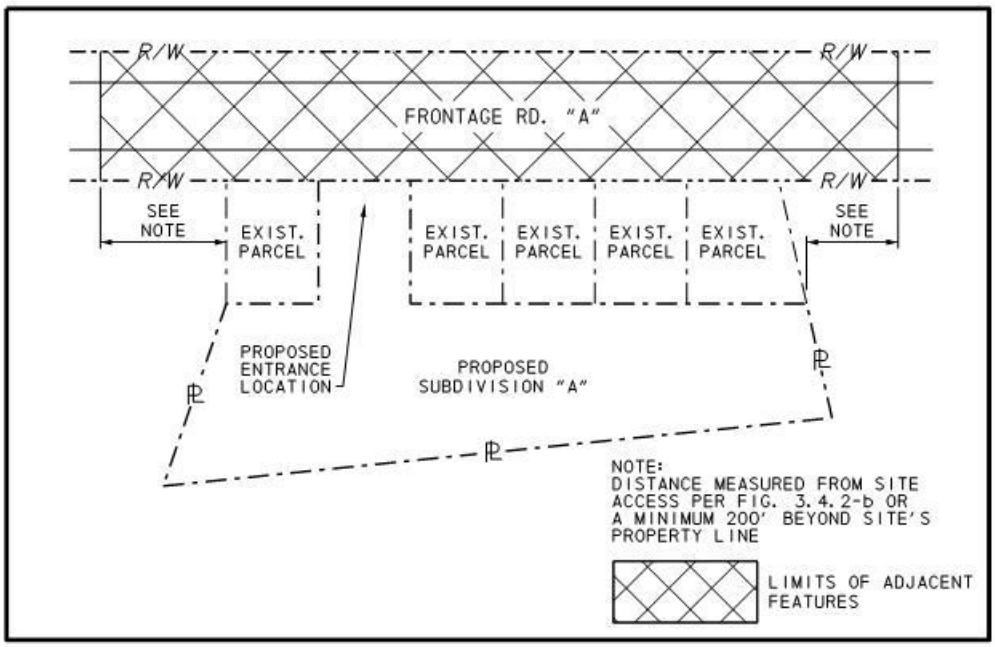

3.4.3 Commercial or Major Residential Subdivisions - Site Entrance

Intersections of subdivision streets with state-maintained roadways are to be designed in accordance with this *Development Coordination Manual*. The location and design of entrances and exits onto state-maintained roads are governed by the criteria established in Chapter 1 and the detailed design elements listed in Chapter 5. Considerations must be given to the location of the entrance to ensure applicable guidelines listed in Section 5.2 are addressed.

3.5 CONNECTIVITY

This section provides connectivity requirements for all development projects having access to state roads or proposing DelDOT maintained public roads for subdivisions. Private or municipal streets should follow the local land use agency's requirements for connectivity.

3.5.1 Connectivity - Purpose and Scope

The purpose of this section is to set forth requirements for achieving a connected transportation system in the State of Delaware.

When local travel is restricted by a lack of connecting routes, local trips are forced onto the regional network. The aggregate effect of a disconnected local street network will be to reduce the effectiveness of the overall regional and local roadway system.

In addition to improving the flow of through trips on DelDOT collector and arterial streets, interconnections will provide Delaware residents and travelers with the following benefits:

A. Alternative routes to local destinations to provide redundancy during road closures

B. Opportunities for community interaction by eliminating barriers between developments

C. Alternative mode choices (driving, transit, bicycling or walking)

D. Improved access to community facilities and shopping centers

E. A reduction in travel times and vehicle miles traveled for trips to local and regional destinations

F. Improved air quality because of reduced delay

G. Reduced emergency response times because of more direct access for fire, police and EMS vehicles

H. More effective use of municipal resources for municipal service delivery (utility routing, sanitation vehicles, school bus routing, etc.)

I. Improved regional long-distance travel as arterial road capacity is better utilized for regional trips through the transfer of local trips to local roads

The connectivity requirements in this section are provided so that vehicular, bicycle and pedestrian connections are used more effectively to encourage safe and efficient circulation and access for motor vehicles, bicycles, pedestrians, and transit.

3.5.2 Connectivity - Overview and Objectives

The Record Plan shall be developed to provide or incorporate a street system that will allow access to and from the proposed development, as well as access to all existing and future development within the immediate area. Proposed residential and commercial development parcels shall be designed to connect to existing linkages on adjacent parcels. The Record Plan shall attain the following connectivity objectives:

A. Encourage pedestrian and bicycle travel by providing short, direct public routes to connect residential uses with nearby existing and planned commercial services, transit facilities, schools, parks and other neighborhood facilities.

B. Provide bike and pedestrian access-ways or walkways on public easements or right-of-way when full street connections are not possible, at spacing that shall be consistent with the provisions of Section 3.5.4 except where prevented by topography, barriers such as railroads or freeways, or environmental constraints such as tax ditches, major streams and rivers.

C. Identify and, where possible, create opportunities to extend and connect local streets in previously developed areas.

D. Serve a mix of land uses on contiguous local streets.

E. Consider narrow street design alternatives that feature total right-of-way of no more than 50 feet, including pavement widths of no more than those noted in Figures 5.5.2-a through 5.5.2-c of Chapter 5, sidewalk widths of at least five feet and landscaped pedestrian buffer strips that include street trees. In certain situations or in urban environments, DelDOT may require sidewalks wider than 5 feet.

F. Limit the use of cul-de-sac designs and closed street systems to situations where topography, pre-existing development or environmental constraints prevent full street connections. Include a street design that accommodates and promotes multi-modal access (buses, bicycles and pedestrians) to land uses, improves area circulation and reduces travel distance.

3.5.3 Connectivity - Content

3.5.3.1 Transportation Networks and Connections

A. The Applicant shall also identify on the Record Plan:

   1. The location and spacing of existing or proposed stub streets that intersect with or connect to the Applicant's proposed development site.
   2. The location of any existing or proposed Type III subdivision street, local or higher order road within the adjacent development, whether or not such road would connect to the Applicant's proposed development site.
   3. The location and spacing of existing or proposed bicycle and pedestrian connections, including bicycle striping on roadways, sidewalks, and shared-use paths.

B. The proposed transportation network for the Record Plan shall be determined based on the following criteria:

   1. Proposed local or higher order roadways and connections identified in an Approved Local Transportation Circulation Plan shall be included in the transportation network. DelDOT shall determine if an Approved Local Transportation Circulation Plan is complete or if it should be supplemented to accommodate the proposed development or for modifications to the project area

since the approved plan was completed. Planned roads that have not yet been constructed shall be indicated.

2. Local and higher order DelDOT road spacing at distances not exceeding 2,640 feet (1/2 mile)
3. The Applicant may be required at DelDOT's discretion to provide direct connection to local or higher order roads that abut or traverse the Applicant's property unless DelDOT determines that a connection is undesirable.
4. A portion of a local or higher order road may need to be constructed through the Applicant's site based on the spacing of existing roadways or of roadways proposed in Approved Local Transportation Circulation Plans.

3.5.3.2 DelDOT Subdivision Streets

The subdivision street system shall provide multi-modal access and multiple routes from each development to existing or planned neighborhood centers, parks and schools, without requiring the use of local and higher order roads, unless DelDOT has determined that doing so is infeasible.

The Applicant shall provide a dedication of right-of-way for all proposed roadway segments on its Record Plan in accordance with Figure 3.2.1-a and shall construct all proposed roadway segments unless DelDOT determines such construction to be unnecessary.

A. Type I and Type II Subdivision Streets, Industrial Streets

The Applicant shall show on the Record Plan and, if not currently existing, construct streets in the following fashion:

1. *Residential, Commercial and Mixed-Use Development or Redevelopment* - Type I and Type II Subdivision or, if applicable, Industrial street connections shall be spaced at intervals of no more than 1,000 feet as measured from the near side right-of-way line, unless DelDOT determined that doing so is infeasible.
2. *High Density Residential or High Density Mixed Use Development* - Subdivision street connections at intervals of no more than 500 feet shall be provided in areas planned for the highest density residential and mixed-use development. Where the street pattern in the area immediately surrounding the site meets this spacing interval, the existing street pattern should be extended into the site.
3. *Large Lot Subdivisions* - The above provisions notwithstanding, subdivisions with lot sizes of one acre or more may use a Type I and Type II subdivision street spacing of up to 1,320 feet.

B. Type III Subdivision Streets

A portion or portions of Type III Subdivision streets may need to be constructed through the Applicant's site based on the spacing of existing roadways, and of roadways proposed in Approved Local Transportation Circulation Plans.

3.5.4 Connectivity - Bicycle and Pedestrian Spacing

Existing and proposed bicycle and pedestrian connections shall also be shown on the Record Plan as provided in this section. A fee in lieu of constructing connections may be appropriate in some instances as determined by DelDOT.

3.5.4.1 Bicycle Compatibility

Bicycles shall be accommodated on all subdivision and higher order roads within the proposed development in accordance with standards provided in AASHTO's *Guide for the Development of Bicycle Facilities.*

3.5.4.2 Shared-Use Paths and Sidewalks

A. **Frontage Roadways** – This section defines the Shared-Use Path (SUP) and/or Sidewalk (SW) requirements that apply when the development project has frontage along State maintained: Arterial, Collector, and/or Local roadways. If DelDOT requires such facilities, DelDOT will determine whether the facility should be a sidewalk or a shared-use path and the owner or applicant shall be required to construct a SUP/SW or to provide the fee payment in lieu of construction. Specific requirements related to the warrants for a SUP/SW are as follows:

1. Regardless of the location of the project or whether a project is required to actually construct a SUP/SW, a Permanent Easement (PE) is required per Section 3.2.5.1.2 of this manual. The proposed Permanent Easement (PE) shall be shown (on the Record Plan or Site Plan) and recorded via separate deed or recorded plat.
2. SUP/SW construction shall be required for all projects requesting an Entrance Plan Approval (EPA) in all Investment Level Areas as defined by the State Strategies for Policies and Spending maps if the project generates 2,000 Average Daily Trips (ADT) or more.
3. SUP/SW construction shall be required for all projects requesting an EPA in all Investment Level I and Investment Level II Areas as defined by the State Strategies for Policies and Spending maps. (If a physical impossibility exists, then the SUP/SW fee in lieu of construction shall be paid.)
4. SUP/SW shall be required for all projects requesting an EPA in all Investment Level III and Investment Level IV Areas as defined by the State Strategies for Policies and Spending Maps if the project abuts an existing facility. If the project does not about an existing facility it will be at the Subdivision Engineer's discretion. No fee in lieu of construction is required if the SUP/SW facilities are not required as per the Subdivision Engineer's determination.
5. SUP/SW fee in lieu of construction shall be based on current accepted rates. The Shared-Use Path and Sidewalk Fee Calculation Form, (available on DelDOT's website http://www.deldot.gov/information/business/subdivisions/SUP_and_SW_Fee_Calc_Form.docx), shall be used to calculate the amount.
6. If a non-profit organization (school, fire-company, church etc.) receives funding for the construction of the required SUP/SW from the Community Transportation Fund (CTF) then the SUP/SW will either be constructed at that location through the applicant's construction process under a third party agreement or at a future date through the Department's Capital Transportation Program (CTP).
7. The fee in lieu of construction will be utilized in accordance with the Department's SUP/SW fund procedure.
8. If any of the criteria above is to be waived, it will require the Director of Planning's approval.

B. **Internal Development and Subdivision Streets** – This section defines the SUP/SW requirements that apply within residential subdivisions, redevelopment projects and commercial or mixed-use developments. The owner or applicant shall be required to provide items on the Record Plan and/or to construct a SUP/SW for development projects in accordance with the following warrants:

1. Regardless of whether or not a project is required to install a SUP/SW at the time of the development's construction, a Permanent Easement (PE) is required per Section 3.2.5.1.2 of this

manual. The proposed Permanent Easement (PE) shall be shown (on the Record Plan or Site Plan) and recorded via separate deed or recorded plat.

2. The Applicant shall provide a SUP/SW along both sides of subdivision streets where the development has a net density of three dwelling units or greater per acre.
3. The Applicant shall provide a SUP/SW along both sides of development project streets where the development has access to transit or other local destinations or is of such a nature that it is reasonable to assume, as determined by DelDOT, that it will attract pedestrians.
4. The Applicant shall provide a SUP/SW along at least one side of a street that does not meet the requirements in paragraph 2 or 3 or where there are physical or environmental constraints that make sidewalks on both sides of a street impractical.

C. Off-Network Trails – This section defines the SUP/SW requirements that apply, when constructing a SUP/SW which does not fully match the location and placement criteria of Section 3.5.4.2.A or 3.5.4.2.B. Off-Network Trails may connect existing or proposed SUP/SW facilities by passing through the development project, and typically will not follow internal streets. The owner or applicant shall construct Off-Network Trails SUP/SW in accordance with the following warrants:

1. Regardless of whether or not a project is required to install a SUP/SW at the time of the development's construction, a Permanent Easement (PE) is required, and shall be provided in accordance with Section 3.2.5.1.2 of this manual. The proposed physical location and Permanent Easement (PE) for the facility is required to be shown (on the Record Plan or Site Plan) and recorded via separate deed or recorded plat. The intent is to allow current or future land owners and adjoining land owners the opportunity to understand the location and nature of any such Off-Network Trail.

2. The location of any such Off-Network Trail/facility is required to be situated based upon guidance from the DelDOT Planning Section's Bicycle and Pedestrian coordinators.

3. The approved and recorded plans shall include the following note: "Initial construction, ongoing maintenance and long term funding associated with any Shared-Use Path (SUP) and/or Sidewalk segments and their associated Permanent Easements shall be the responsibility of the developer, the property owners or both associated with this project. The State of Delaware assumes no responsibility for the future maintenance of these Shared-Use Path (SUP) and/or Sidewalk segments and their associated Permanent Easements."

4. SUP/SW construction for development projects that are responsible for the creation of such Off-Network Trails shall coordinate the timing and/or phasing of trail construction during the process of seeking an Entrance Plan Approval (EPA) from the Development Coordination Section. Unless agreed to by the Development Coordination Section of DelDOT as a condition of approval, the Shared-Use Path (SUP) and/or Sidewalk construction shall begin concurrent with initial site-entrance construction, and be complete prior to 25% occupancy or leasing of the development project.

D. Shared-use paths and sidewalks shall be constructed in accordance with Chapter 5 of this manual and shall meet Americans with Disabilities Act requirements.

E. Shared-use paths and sidewalks shall be separated from the edge of road, pavement, driveways, parking lots, and site entrances in accordance with Chapter 5 of this manual. Where a sidewalk is planned to adjoin the pavement edge of parking lot areas, such sidewalk shall be grade-separated from the parking lot surface by at least

Figure 3.5.4.2-a Sidewalk Designs

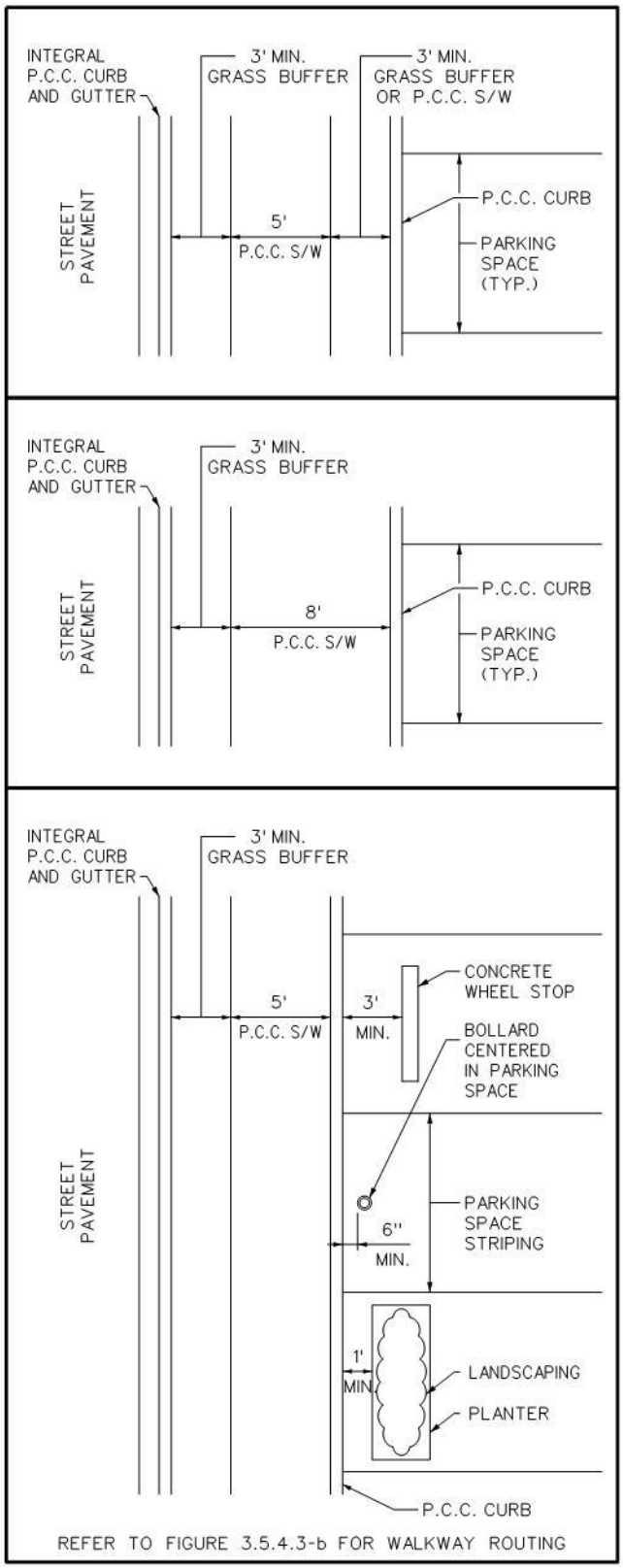

a six-inch vertical face curbing and shall be at least eight feet wide unless concrete wheel stops, bollards, landscaping, minimum 3' wide grass buffer, or other similar improvements are provided which prevent parked vehicles from obstructing the sidewalk. See Figure 3.5.4.2-a.

F. Shared-use paths and sidewalks shall be free of utility poles, bushes, plants, and all other obstructions.

G. Shared-Use Path and Sidewalk Termination Points and Road Tie-ins shall be designed in accordance with the Americans with Disabilities Act (ADA) standards for shared transportation paths, and additional requirements as follows. Guidance for SUP signing and pavement marking is shown in the DE MUTCD and AASHTO publications.

1. When a minimum 5 ft. wide shoulder is present the SUP/SW shall tie into the shoulder at a 45 degree angle with a detectable warning surface (truncated domes) and Type 2 curb ramp (with ADA landings), leading to the road connection. The tie-in segment shall match the width of the SUP/SW. The SUP/SW should still dead-end at the property line.
   i. To promote pedestrian/user safety and minimize the distances that must be traversed within the road/travelway, when no shoulder exists within the project's own frontage, DelDOT may exercise discretion and request the tie-in of the SUP/SW to a turn/deceleration lane. DelDOT will avoid such tie-ins wherever possible, and will consider other practical alternatives. When DelDOT deems it more practical, and sufficient Right-Of-Way (ROW) or Permanent Easement (PE) exist, DelDOT may require that the SUP/SW be extended beyond project's own frontage a minimal distance to tie-in to the shoulder beyond a turn/deceleration lane or to allow for a connection to an adjacent SUP/SW facility or driveway.

Figure 3.5.4.2-b Sidewalk/Shared Use Path Tie-in

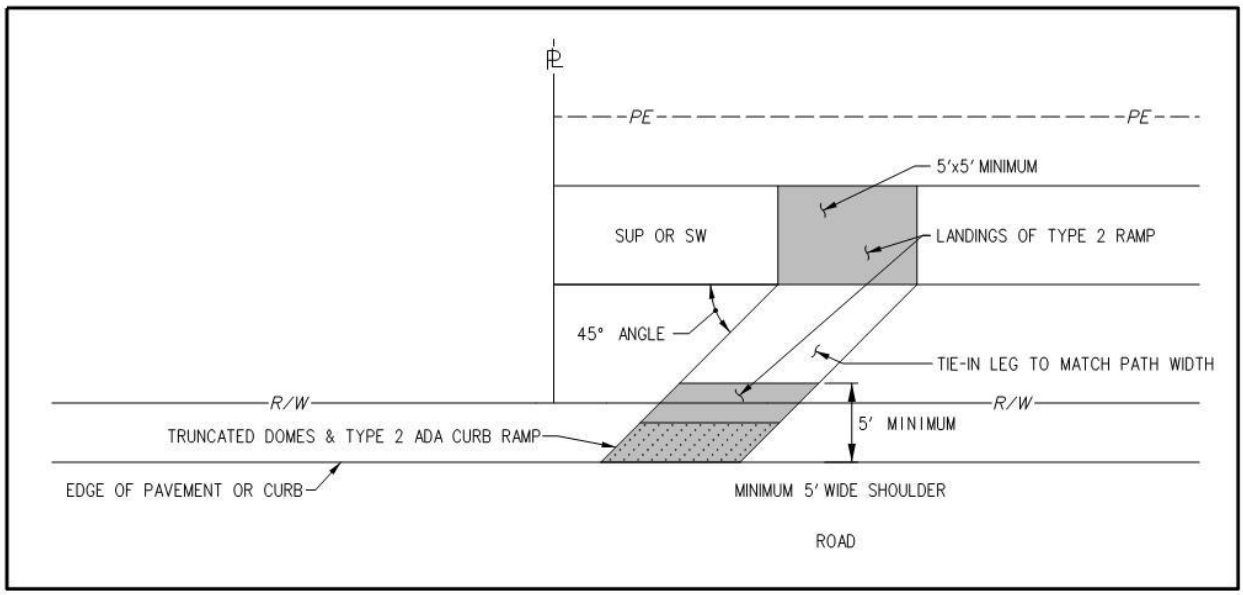

2. Where a ditch must be crossed to tie-in to the roadway, a 2 ft. graded SUP/SW user recovery area with a slope of 6H:1V or flatter shall be provided adjacent to the path followed by a maximum 3H:1V slope to the invert of pipe or swale.
3. When no shoulder is present, no connection to the roadway shall be established. The SUP/SW shall terminate at the property line, other facility or DelDOT determined location to promote a safe termination.

If a property is developed adjacent to a parcel with a SUP/SW stub and road tie-in, it shall be the responsibility of that Developer to remove the road tie-in on the adjacent property once the main line connection is made. This requirement should be identified during the plan review process and a note shall be placed on the Record Plan defining the Developer's responsibility, (http:// www.deldot.gov/ information/ business/ subdivisions/ DelDOT Development Coordination Plan Sheet Notes.doc). Physical removal of the SUP/SW road tie-in on the adjacent property shall be at DelDOT's discretion.

3.5.4.3 Walkways

Non-residential developments shall provide a system of internal pedestrian connections to encourage safe and convenient pedestrian movement within the site. These pedestrian connections, known as walkways, shall also link the site with the public street sidewalk, transit facilities and shared-use trail system, where they exist.

Walkways are recommended between parts of a site where the public is invited or allowed to walk. Walkways should be included as part of office/warehouse and retail/warehouse combinations. Walkways are not recommended between buildings or portions of a site such as truck loading docks and warehouses that are not intended or likely to be used by pedestrians or are considered to be unsafe for use by pedestrians.

Locating Walkways - A walkway into the site shall be provided for every 330 feet of street frontage unless otherwise directed by DelDOT. A walkway should also be provided to any sidewalk or access-way abutting the site. See Figure 3.5.4.3-a.

Figure 3.5.4.3-a Locating Walkways

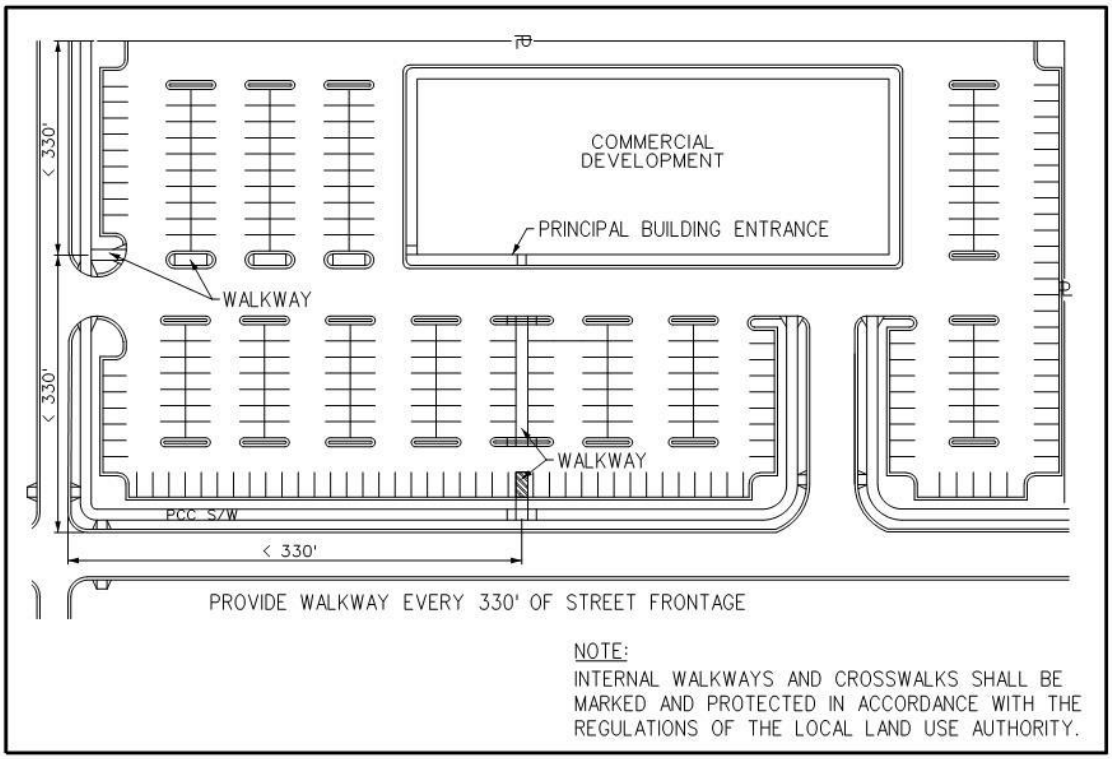

B. *Walkway Connections* - Walkways should connect building entrances to one another and from building entrances to adjacent public streets and existing or planned transit facilities. On-site walkways should connect with walkways, sidewalks, bicycle facilities, alleyways and other bicycle or pedestrian connections on adjacent properties. DelDOT may request connections to be constructed and extended to the property line at the time of development.

C. *Walkway Routing* - Walkways should be as direct as possible when connecting. Driveway crossings should be minimized. Internal parking lot circulation and design should provide reasonably direct access for pedestrians from streets and transit facilities. Internal crosswalks shall be marked and protected in accordance with the regulations of the local land use authority.

D. *Walkway Design* - Walkways should be paved and should maintain at least five feet of unobstructed width. Walkways bordering parking spaces should be at least eight feet wide unless concrete wheel stops, bollards, landscaping, or other similar improvements are provided which prevent parked vehicles from obstructing the walkway. Ramped walkways should be provided where necessary to afford a reasonably direct route and should conform to DelDOT standards. Walkways should be differentiated from parking areas and circulation aisles by changes in grade, different paving material, landscaping or other similar method. See Figures 3.5.4.3-b and 3.5.4.3-c.

Figure 3.5.4.3-b Walkway Routing

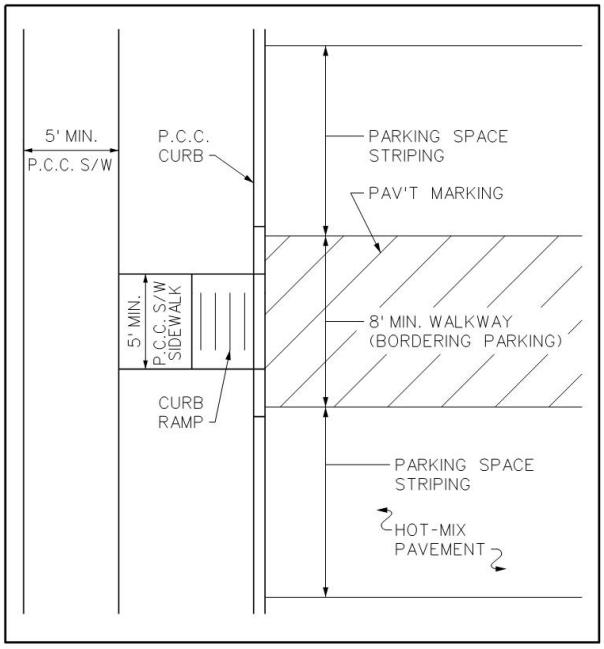

Figure 3.5.4.3-c Walkway Designs

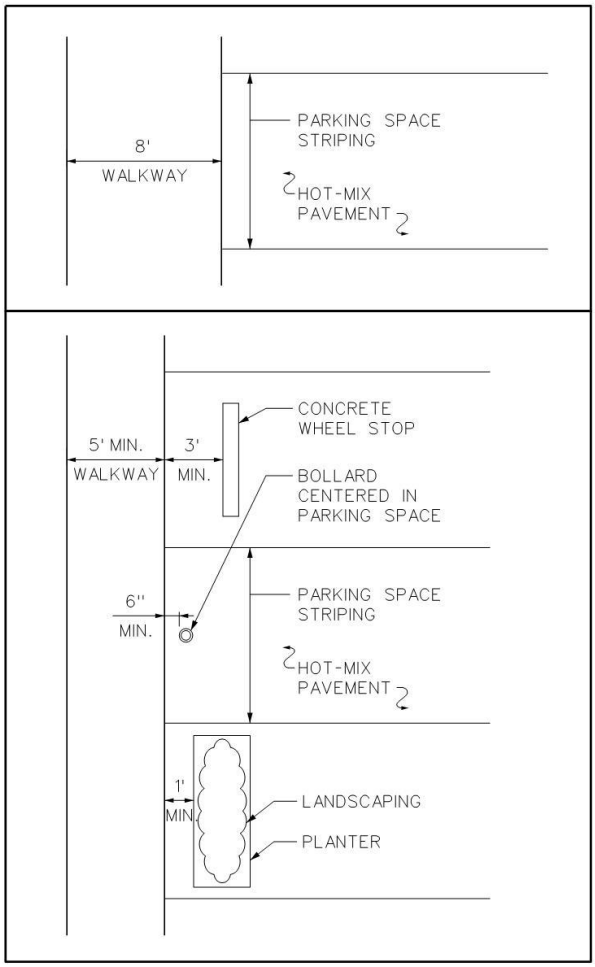

E. *Walkway ADA Compliance* - The Americans with Disabilities Act (ADA) contains different and stricter standards for some walkways. The ADA applies to the walkway that is the principal building entrance and walkways that connect transit stops and parking areas to building entrances. Where the ADA applies to a walkway, the stricter standards of ADA must be applied.

3.5.4.4 Access-ways

Access-ways shall be used to provide bicycle and pedestrian passage between streets and/or existing or proposed trails when the spacing between streets is inadequate to accommodate convenient pedestrian and bicycle travel. Access-ways are similar to walkways constructed in commercial or mixed use developments but are generally wider so as to accommodate bicycle traffic in residential areas. A shared-use path may be identified within a development project as an access-way however access-ways will typically carry less traffic, be narrower and require less total right-of-way than a shared-use path. Access-ways differ from sidewalks in that they do not generally run along the right of way of roads and streets.

Access-ways shall be provided as part of all new developments and redevelopments where the net dwelling unit density is greater than 1 dwelling unit per acre.

Access-ways shall be provided for pedestrians and bicycles on recorded open space where full street connections are not possible, with spacing between full street and access-way connections of no more than 660 feet, except where prevented by topography, barriers such as buildings, railroads or freeways, or environmental constraints such as major streams and rivers (all collectively to be called “constraints”).

A. Access-way Width and Access Width - The width of the recorded open space for access-ways must be sufficient to accommodate expected users, and provide a safe environment, taking into consideration the characteristics of the site and vicinity, such as the existing street and pedestrian system improvements, existing structures, natural features, and total length of the access-way connection. Access-ways shall be set at a minimum width of 8 feet, with a minimum recorded open space width of 18 feet. A minimum 2 foot clearance should be provided to lateral obstructions such as shrubs or trees. In addition, the DE MUTCD requires a minimum 2’ clearance from post mounted signs. See Figure 3.5.4.4-a. Access-ways within a subdivision street system shall be provided as follows:

   1. Where any block of the subject street that is longer than 660 feet as measured from the near side right-of-way line of an intersecting street to the near side right-of-way line of another intersecting street, an access-way shall be required through and near the middle of the block. See Figure 3.5.4.4-b.
   2. Where any block of the subject street is longer than 1,320 feet as measured from the near side right-of-way line of an intersecting street to the near side right-of-way line of another intersecting street, two or more access-ways may be required through the block. See Figure 3.5.4.4-c.
   3. Where a street connection is not feasible, one or more new access-ways to the following shall be provided as a component of the development: an existing transit stop, a planned transit route as identified by DTC and/or DelDOT, shopping center or a community facility. The access-way shall be made as direct as possible.
   4. DelDOT may require an access-way to connect from one cul-de-sac to an adjacent cul-de-sac or street. See Figure 3.5.4.4-d.
   5. In a proposed development or where redevelopment potential exists and a street connection is not proposed or possible, one or more access-ways may be required to connect a cul-de-sac to public streets, to other access-ways, or to the project boundary to allow for future connections.

6. A new access-way to a community facility shall be provided as a component of a development proposal if the addition of an access-way would reduce walking or bicycling distance by at least 50 percent over other available sidewalks, walkways or access-ways and the reduced walking or bicycling distance is greater than 660 feet. See Figure 3.5.4.4-e.

B. Access-way Design Standards – Access-ways shall be as short as possible and wherever practical, straight enough to allow one end of the path to be visible from the other.

Access-ways shall be located to provide a reasonably direct connection between destinations via pedestrian and bicycle travel.

Access-ways through parking lots should be physically separated from adjacent vehicle parking and parallel vehicle traffic through the use of curbs, car stops, landscaping buffer, trees, lighting, and such other methods as may be desirable, if not otherwise provided in the parking lot design. See Figures 3.5.4.3.b and 3.5.4.3.c.

Where possible, access-ways shall converge with streets at traffic-controlled intersections for safe crossing.

Figure 3.5.4.4-a Access-way Width

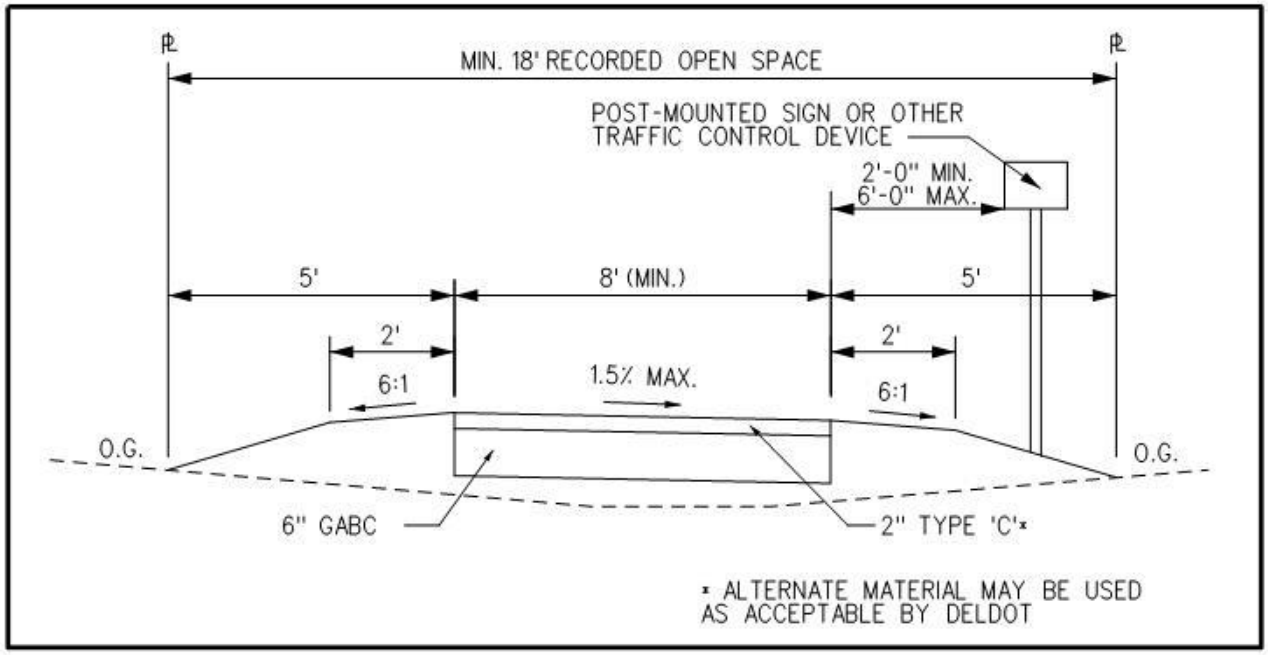

Figure 3.5.4.4-b Access-ways – 660' < Block Length < 1320'

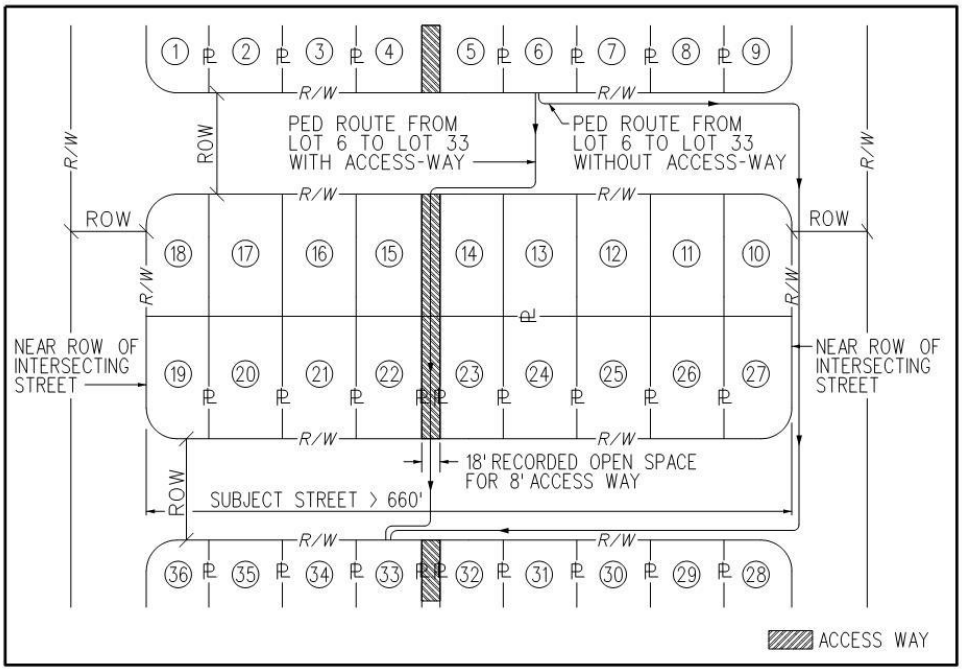

Figure 3.5.4.4-c Access-ways – Block Length > 1,320

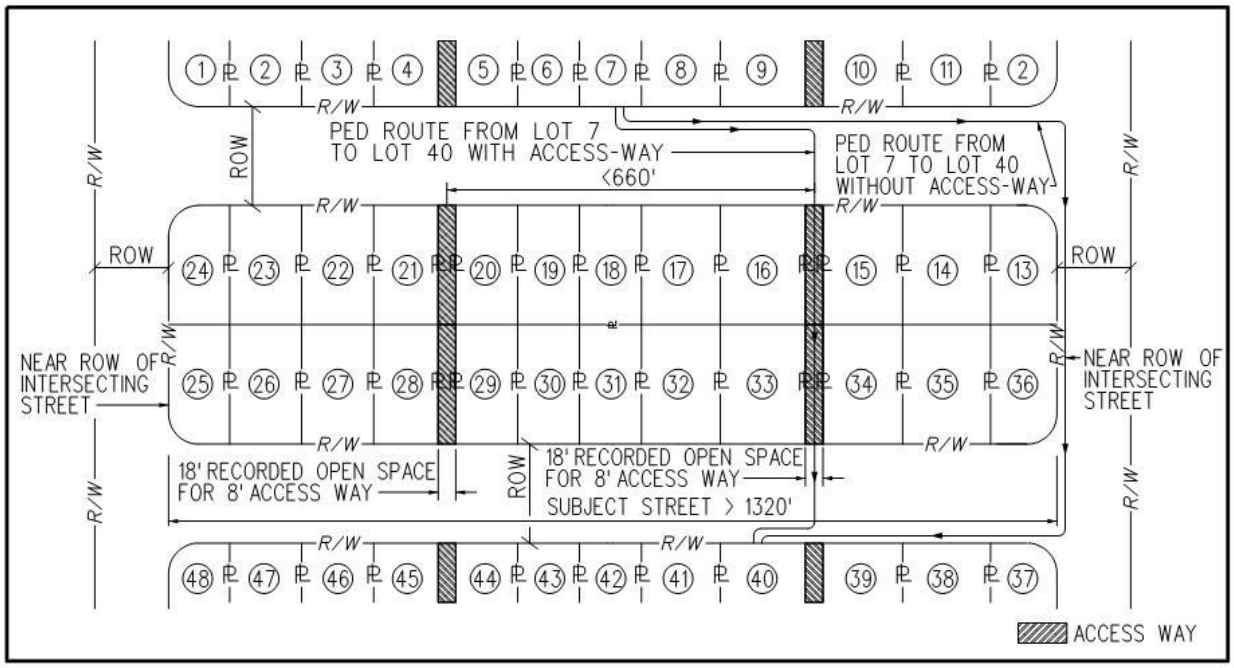

Figure 3.5.4.4-d Access-ways – Cul de Sac Connection

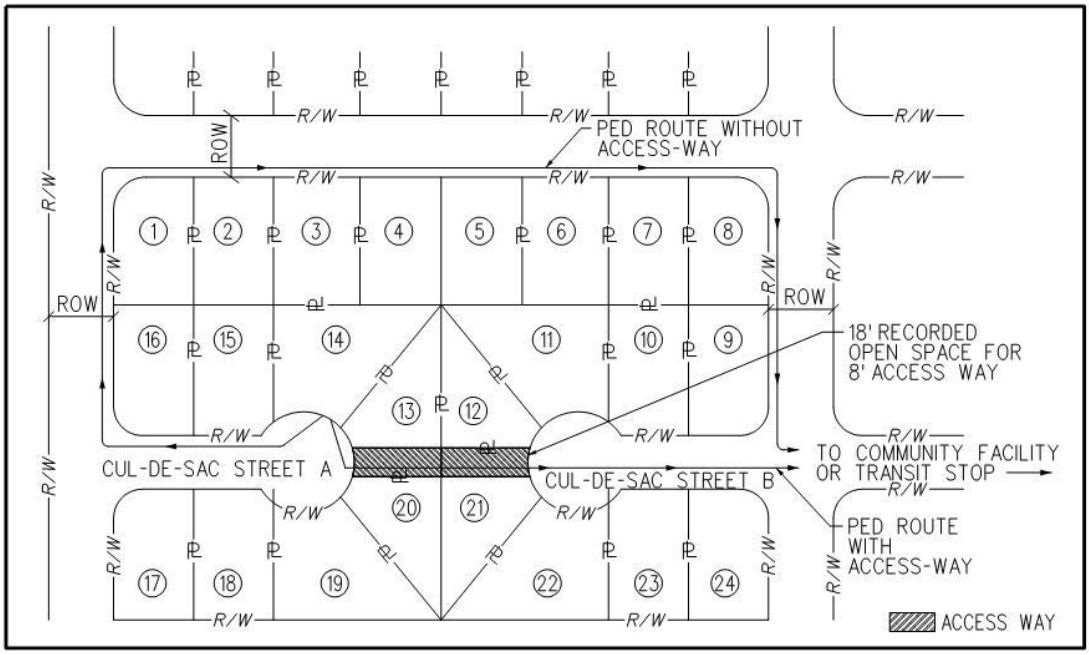

Figure 3.5.4.4-e Access-ways – Community Facilities

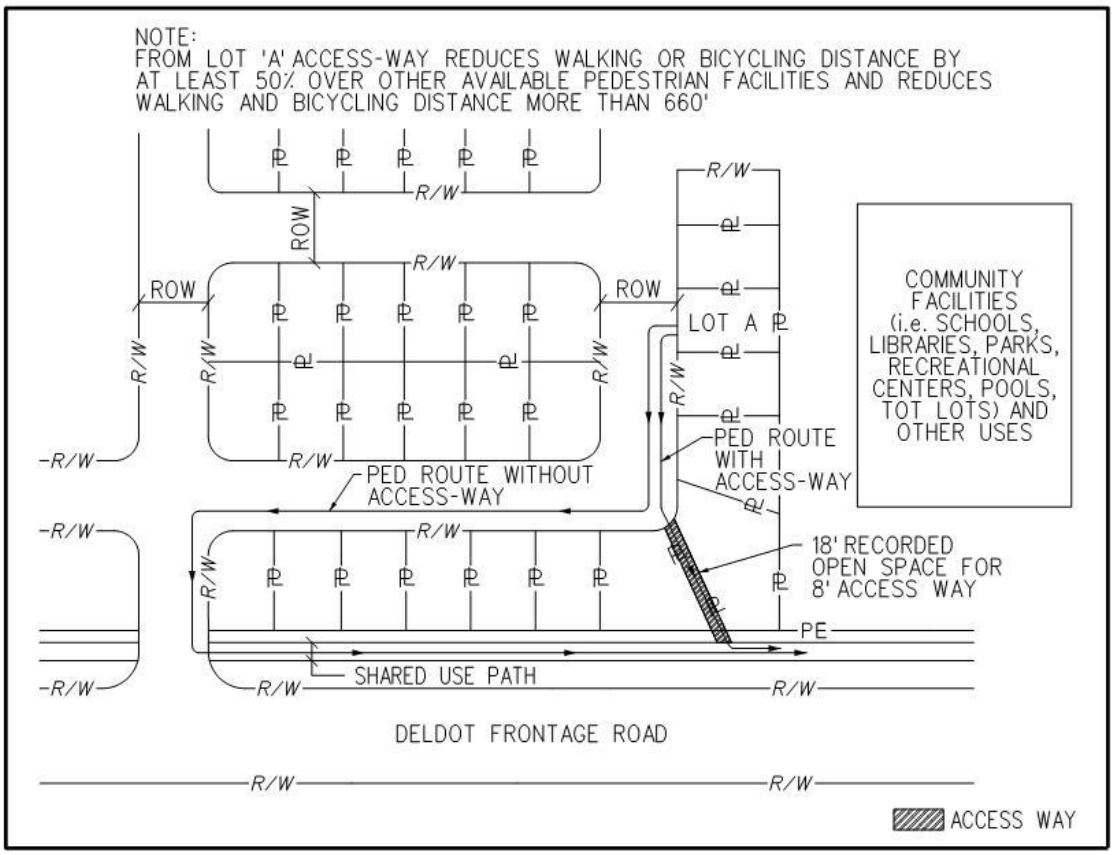

3.5.4.5 Roadway Crossing by Bicycles and Pedestrians

The Applicant shall be required to install marked crosswalks between curb ramps for the purpose of delineating pedestrian and bicycle street-crossing locations in the following instances:

A. Across subdivision streets where the subdivision street intersects a frontage road. Crosswalks may also be required across the frontage road at DelDOT's discretion

B. At all signalized intersections adjoining the development site

C. At key locations to provide marked street crossing access to active or passive parkland and open space areas, schools, playgrounds, neighborhood shopping centers, transit and similar pedestrian destinations within and adjoining the development site

D. *Pedestrian Refuge* – If at all feasible, pedestrian refuge areas shall be constructed across roadways of 4 or more travel lanes at key locations where a marked crosswalk is to be installed.

3.5.5 Connectivity - Transit Facilities

Existing and proposed transit stops, shall be shown on the Record Plan with applicable bicycle and pedestrian connectivity. These facilities may include passenger shelters, bicycle parking, landing pads, bus pull-offs, walkways to the transit stop location, or some combination thereof, as required by DTC or DelDOT, in consultation with the applicable land use authority.

3.5.5.1 Industrial, Institution, Retail, and Office Developments

DelDOT or DTC may require: industrial uses, office, institutional uses, or retail establishments; larger than 150,000 s.f. to provide either a transit stop on-site or adjacent to the site, or a pedestrian connection to an existing transit stop.

In such cases, pedestrian connections shall be made to any transit facility within 1,320 feet of the boundary line of a site. The connections should take the most practical direct route. Users should be able to see the ending of the connection from the entrance point, if possible.

If transit service exists along the frontage of the development, or if, after consultation with DTC, it is determined that the development is a feasible candidate for transit service, and there is no existing transit stop within 1,320 feet of the site, pedestrian routes and transit facilities shall be designed to support transit use through provision of improvements.

3.5.5.2 Residential Developments

A. School and Transit Bus Stop Requirements – All subdivision and residential site development proposals involving more than 50 dwelling units shall be required to designate and reserve locations for transit and school bus stop accommodations within and/or adjacent to the proposed development, as directed by DelDOT or DTC. If these accommodations are adjacent to the proposed development, pedestrian connections may be required, taking the most practical direct route.

B. School Bus Stop Locations

   The following specifies school bus stop locating procedures:

   1. The developer shall notify the local public school district of the location, character and layout of the proposed subdivision or residential site development as early as possible in the plan

development process, but in any case, by registered mail no later than 30 days prior to the date of the public meeting at which such proposal will be considered for approval. The purpose of this notification is to offer the local public school district the opportunity to provide input and direction with respect to the most appropriate and serviceable location for school bus stops within the proposed development. If available, the applicant/ developer shall use a School District Notification Form provided by the local jurisdiction developed for this purpose.

2. The local public school district shall have 30 days to provide commentary to both the applicant/developer and to the local jurisdiction with respect to school bus stop provisions. Such commentary shall describe preferred locations of bus stops within and adjoining the proposed development site. Should the local school district choose not to respond within the prescribed period, the development proposal may proceed through the review and approval process.

3.5.5.3 Transit at Mixed Use Developments

To facilitate transit usage and circulation, mixed use developments should provide transit stops at key nodes with easy access to the surrounding thoroughfares. Transit routes through the mixed use development shall be designed to accommodate the technical requirements of bus operations. Transit easements through and within mixed use centers shall be provided as requested by DTC. DTC is involved in the project development process to ensure feasibility and conformance with intended use. The designer should refer to Section 5.3.3 of this manual for more information.

3.5.6 Connectivity - Subdivision Street Intra-Connectivity

In addition to minimum roadway spacing requirements, the Applicant shall demonstrate that the streets within the proposed development will provide adequate connectivity by calculating the project's connectivity ratio.

A. Minimum Required Connectivity Ratio

All Plans shall demonstrate that the proposed subdivision street system will achieve a ***connectivity ratio of 1.4 or greater***.

B. Connectivity Ratio for Phased Development

If a subdivision is planned to be constructed in distinct development phases, then Plan shall demonstrate that the initial phase individually and in conjunction with all subsequent phases, will achieve and maintain the minimum connectivity ratio requirement.

C. Verification of Connectivity Ratio

The Record Subdivision Plat shall reflect compliance with the minimum connectivity ratio requirement. See Figure 3.5.6-a. A calculation sheet reflecting the information in Figure 3.5.6-a shall be submitted.

Figure 3.5.6-a Intraconnectivity – Minimum Required Connectivity Ratio

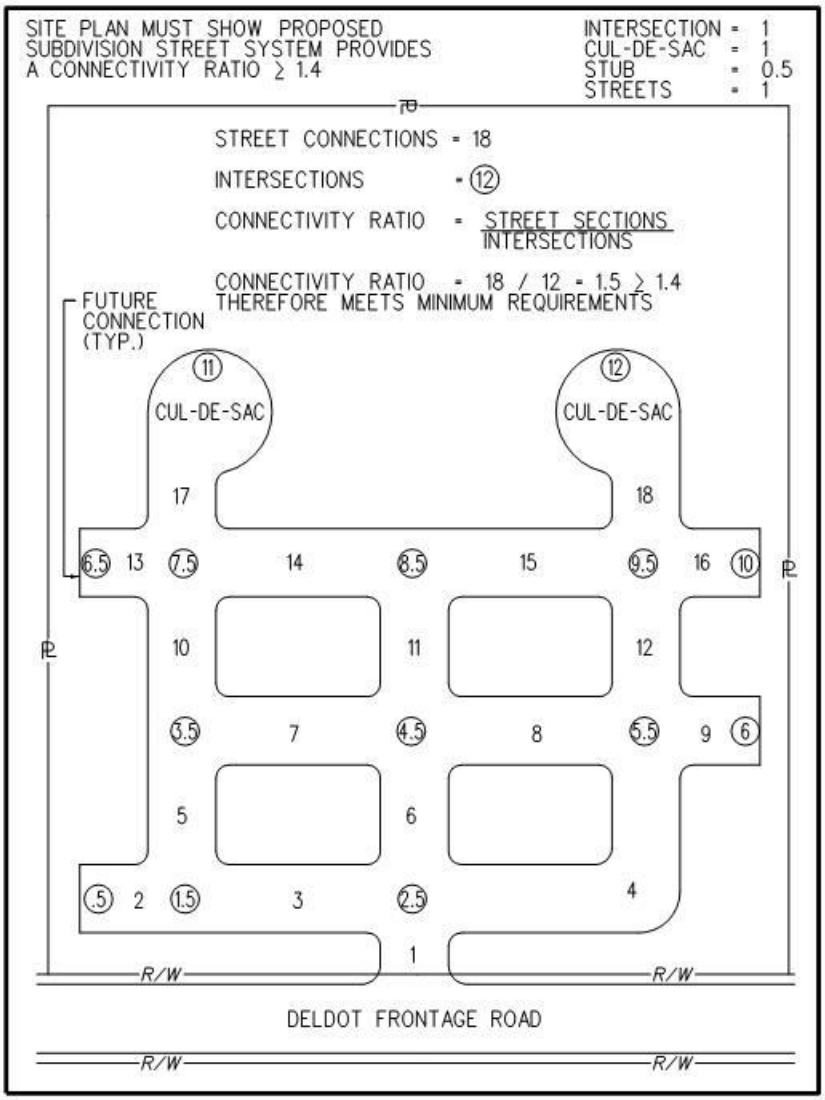

3.5.7 Connectivity - Interconnectivity

Linkages shall be provided among adjoining subdivisions in order to allow convenient and effective travel among neighborhoods. Benefits include ease of access, alternative travel routes for residents, sidewalk networks on local streets and internal circulation routes for service providers such as school buses, transit vehicles, sanitation vehicles, and emergency management personnel.

Where proposed subdivisions abut communities which restrict residents to the age of 55 and over, interconnections shall be regulated by the provisions of 17 Del.C.§531.

3.5.7.1 Linkages to Existing Adjacent Developments with no Connection

When proposed development is being planned adjacent to previously developed land and the previously developed land has not incorporated linkage street stubs to its perimeter as part of its recorded plan, the proposed development shall provide access-way connections if at all possible.

If required by DelDOT, the Applicant shall provide right of way for a future access-way connection, and/or a full street connection, within the span of each such property boundary line.

3.5.7.2 Linkages to Existing Adjacent Developments with Connection

When proposed development is being planned adjacent to previously developed land and the previously developed land has incorporated linkage street stubs to its perimeter as part of its recorded plan, the proposed development must incorporate street connections to the existing linkage street right-of-way stubs as part of its street system.

A. *Sidewalk Interconnections* - All development plans shall provide for sidewalks along future public street connections to adjacent developable parcels along each property boundary that abuts potentially developable or re-developable land in accordance with the provisions for sidewalks.

B. *Access-ways or Walkways* - Access-ways or walkways for bicycles, pedestrians, and emergency vehicles shall connect the on-site circulation system to existing adjacent bicycle and pedestrian connections, transit facilities and to entrances open to the public that abut the property. Connections may approach parking lots on adjoining properties if the adjoining property used for such connection is open to public pedestrian and bicycle use, is paved, and is unobstructed.

3.5.7.3 Linkages to Undeveloped or Re-developable Property

Where abutting properties are undeveloped or can be expected to be redeveloped within the next ten years, the location and potential arrangement of streets, bicycle and/or pedestrian connections shall be provided at the following spacing to provide for the continuation of these connections into surrounding areas. See Figure 3.5.7.3-a.

A. *Subdivision Street Type I and II Interconnections* - All development plans shall provide for linkage street stubs at a ratio of one per 1,320 linear feet of the boundary line or fraction thereof, which adjoins potentially developable or re-developable land. The ratio should be rounded to the nearest whole number as shown in Figure 3.5.7.3-a.

B. *Subdivision Street Type III or Higher Order Road* - All development plans shall provide for future public street connections to adjacent developable parcels by providing a Type III street connection as a continuation of the site circulation and spaced at intervals: 1) in accordance with an approved DelDOT and County local traffic circulation plan; or 2) if no such plan exists, not to exceed 1,320 linear feet along each development plan boundary or as measured from the nearest parallel collector road to the site. Where it is determined that such connections or the spacing thereof are not feasible or practical, DelDOT may at its discretion, waive or modify this requirement.

C. *Development Adjacent to Vacant Land* - Where new development is adjacent to vacant land likely to be subdivided in the future, all streets, sidewalks bicycle lanes, and access-ways in the development's proposed street system shall continue through to the boundary lines of the area under the same ownership as the subdivision, if directed by DelDOT or the appropriate land use agency to provide for the orderly subdivision of such adjacent land or the transportation and access needs of the community.

D. *Redevelopment Projects* - All redevelopment projects shall retrofit existing streets to provide increased vehicular, bicycle and pedestrian connectivity along with increased transit accessibility.

E. *Sidewalk Interconnections* - All development plans shall provide for sidewalks along future public street connections to adjacent developable parcels along each development plan boundary that abuts potentially developable or re-developable land in accordance with the provisions for sidewalks.

F. *Walkway and Access-way Interconnections* - All development plans shall provide for future public walkways and/or access-ways, as applicable, to connect to adjacent developable parcels by providing such connections as a continuation of the walkways or access-ways provided for the development in accordance with the walkway and access-way standards for each development plan boundary that abuts potentially developable or re-developable land.

G. *Stub Street Turn-Around Area* - The right-of-way stubs shall be planned and constructed to the subdivision boundary line for future connections as outlined in Section 5.1.5.2, Temporary Dead End Streets.

Figure 3.5.7.3-a Subdivision Street Interconnections

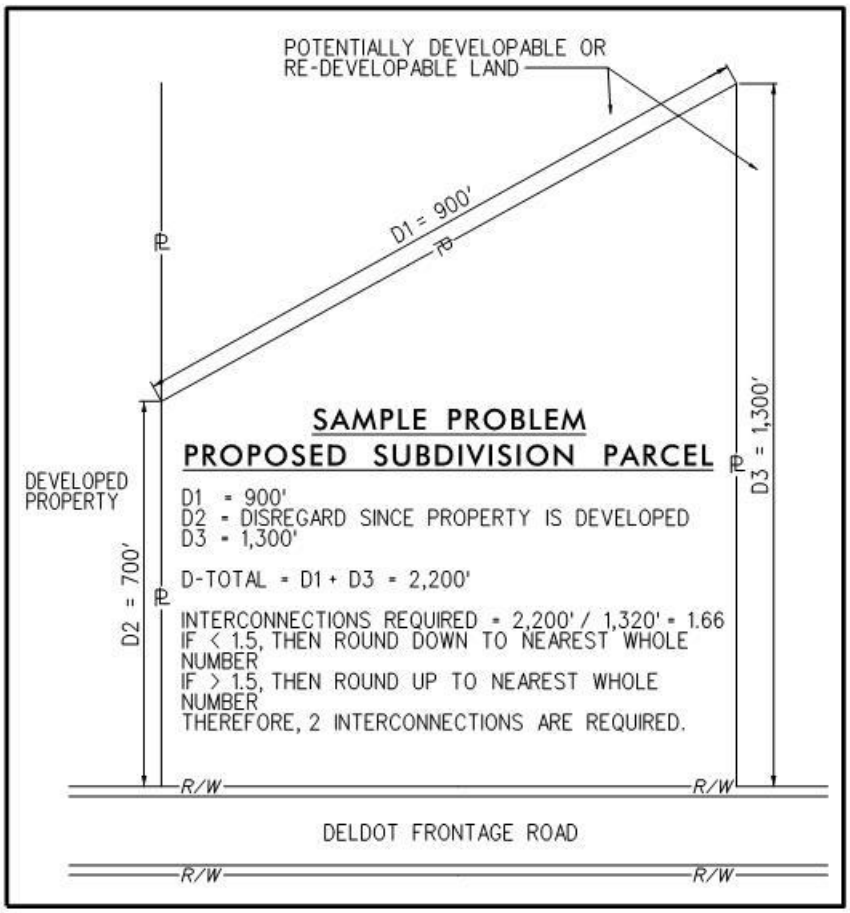

3.5.7.4 Non Residential Cross-Access Interconnectivity

Developments should minimize or eliminate access points along DelDOT frontage roads. Where possible, vehicular access should be shared with the adjacent properties and/or alleys should be used for access. See Figure 3.5.7.4-a.

Figure 3.5.7.4-a Non-Residential Cross-Access Interconnectivity

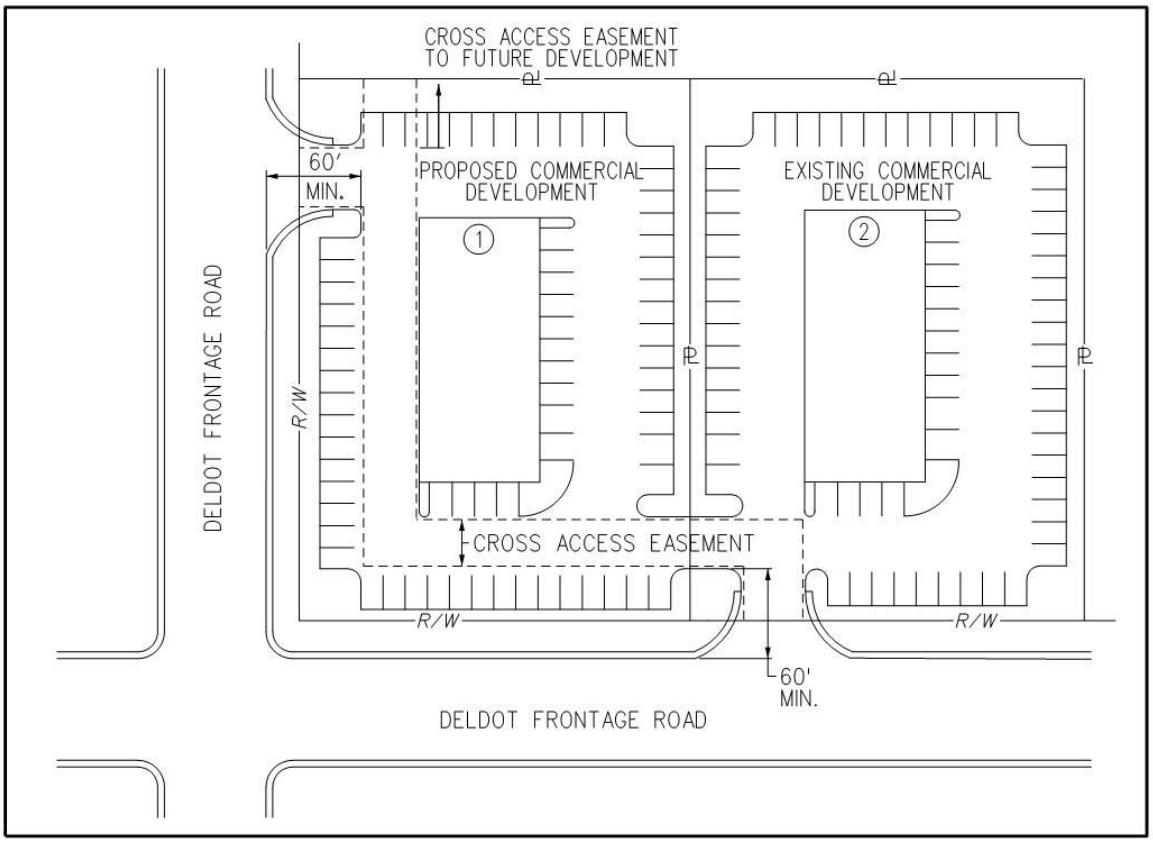

A. *Cross-Access* - To reduce the number of access points to DelDOT frontage roads, and to promote efficient and convenient access along roadway corridors, shared entrances, connecting driveways and street linkages are recommended wherever practical.

B. *Aisle length between Cross-access and Street* - A minimum distance of 60 feet shall be required between a cross-access-way and an intersection or driveway entrance to allow for car storage between the cross-access and the driveway.

C. *Cross-Access Types and Locations* - Locations and types of cross-access will vary from site to site and are dependent upon a number of factors including: overall size of the properties involved, building types and land uses of the properties being served, locations of the existing and proposed buildings, locations of existing and proposed parking lots and site utility and landscape requirements.

D. *Recordation* - Any cross-access easements shall be shown on the Record Plan for the development and recorded at the applicable local recordation office.

E. *Cross-Access Construction:*

1. Development plans shall indicate the location of cross-access easement(s).
2. The access connection shall be completed if an immediate or near term benefit (as determined by DelDOT) can be derived by completing the link.
3. If no immediate or near term benefit would be derived, development plans should provide cross access and construction easements and arrange the site design so that when the adjoining property owner extends the connection to the property line, the link will be completed. If the link is to be

completed in the future, the grade of the connection, parking, landscaping and other improvements must be set to allow for extension into the adjacent lot.

F. *Internal Access Driveways* - Whenever possible, internal access drives should be located to join together existing public streets and/ or connect to adjacent private drives so that the internal circulation functions as an integral part of the surrounding transportation network.

3.5.8 Connectivity - Hindrances

Street, bicycle, and/or pedestrian connections are not required where one or more of the following conditions exist:

A. Where physical or topographic conditions make a street, access-way or walkway connection impracticable. Such conditions include but are not limited to the alignments of existing connecting streets, freeways, railroads, slopes in excess of DelDOT standards, wetlands or other bodies of water where a connection could not reasonably be provided.

B. Existing buildings or other development on adjacent lands physically preclude a connection now and in the future, considering the potential for redevelopment.

C. Where the installation of street, bicycle, and/or pedestrian connections would violate provisions of leases, easements, covenants, or restrictions written and put into effect prior to the effective date of these regulations.

DelDOT shall make the final determination as to whether or not a connection shall be made. Where connectivity ratio cannot be met for any of the above reasons, DelDOT may waive the connectivity ratio requirement.

3.6 DELDOT NOISE POLICY

Any development proposed to be constructed in the proximity of any roadway with a functional classification of principal arterial, freeway or interstate will be required to perform a noise analysis and shall meet the requirements of DelDOT's *Transportation Noise Policy No. D-03* available at: http://www.deldot.gov/information/pubs_forms/.

3.7 LANDSCAPING

Landscaping is an important aspect of the roadside. Street trees can be added within the right-of-way of a subdivision street under the following conditions:

A. Additional right of way widths are provided for subdivision streets Types II and III as shown on Figure 3.7-a.

B. Subdivision streets designed using Integral PCC Curb and Gutter Type 3 shall provide a minimum offset of five feet from the back of the curb and edge of sidewalk/path to the center of the tree trunk. Approval from DelDOT is required for use of PCC Integral Curb and Gutter Type 3 on Type II subdivision streets.

C. Subdivision streets designed using Integral PCC Curb and Gutter Type 2 shall provide a minimum offset of eight feet from the back of the curb and a minimum offset of five feet from edge of sidewalk/path to the center of the tree trunk.

D. A note is added stating that DelDOT will not maintain trees on the record plan in accordance with Appendix J.

E. Trees are chosen from the approved list of street trees (see Appendix N for list of approved trees). If trees are proposed within the right of way, a landscaping plan must be submitted.

F. Placement of landscaping shall not impact sight distance or sidewalk stability.

Figure 3.7-a Street Trees

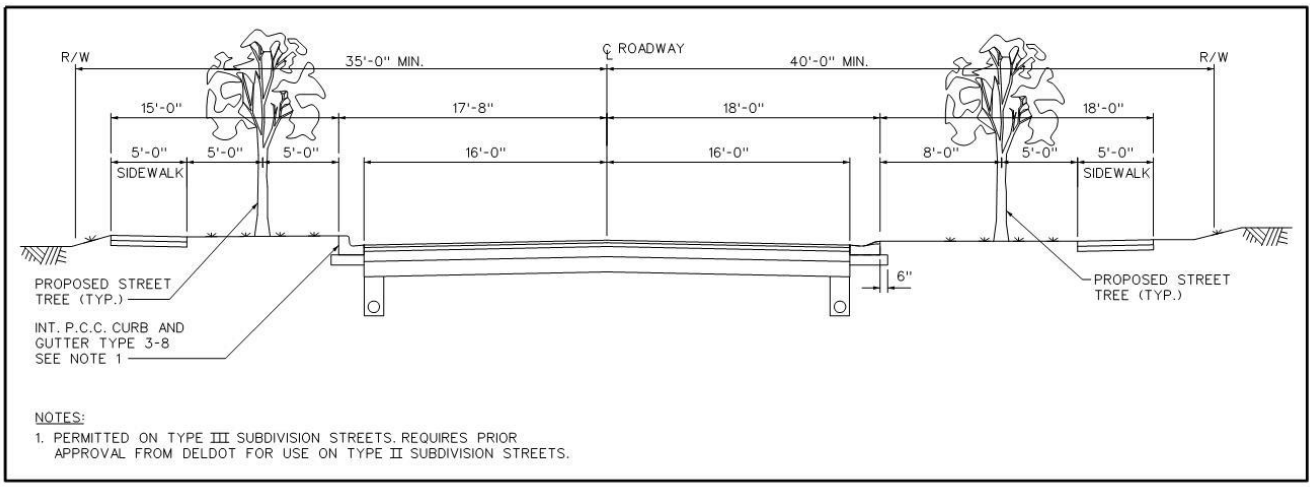

3.7.1 Landscaping - Median Islands

Median islands within a subdivision may also be landscaped, provided the following criteria are met:

A. If street trees are proposed, the islands must have PCC Curb, Type 1-8. There is a minimum offset of five feet from the back of the curb to the center of the trunk of the tree.

B. If no street trees are being proposed, PCC Curb, Type 2 may be used.

C. A note is added to the record plan stating that DelDOT will not maintain landscaping or trees.

D. Placement of landscaping shall not impact sight distance.

See Chapter 10 and Appendix A of DelDOT's *Road Design Manual* for additional information.

3.7.2 Landscaping - Reforestation Regulations and Ordinances

The requirements established by these regulations, including but not limited to the right-of-way dedication/reservation, permanent easements, shared use paths, auxiliary lanes at the entrance, sight triangles, and drainage features, shall be incorporated into the Record Plan prior to any evaluation of tree impacts as required by the local land use agency and Appendix A of DelDOT's *Road Design Manual*.

3.8 STORMWATER AND DRAINAGE REQUIREMENTS FOR RECORD PLAN

Private stormwater management facilities, excluding filter strips and bioswales, shall be located a minimum of 20 feet from the State right-of-way, as measured to the top of slope of the facility.

Construction Plans shall be sufficiently developed at the Record Plan stage to allow for adequate review of any drainage easement needs. Drainage easements are generally required for any conveyance systems that carry roadway drainage.

See Chapter 5 for further guidance related to design of drainage facilities.

3.9 TRAFFIC CALMING

Traffic calming shall be considered in the site plan development. The applicant's engineer shall identify areas where higher traffic speeds and volumes are expected and shall have traffic calming design elements included.

DelDOT's Traffic Calming Design Manual (TCDM) provides detailed guidance regarding the appropriate use, design, signing and marking of traffic calming measures approved for use by DelDOT.