TABLE OF CONTENTS

Abstract i

List of Figures and Plates and Plates iii

Introduction 3

Background Information 4

Regional Prehistory 4

Previous Research and Regional Setting of

7NC-D-70 and 7NC-D-72 9

Current Research 7NC-D-70 12

Introduction and Research Methods 12

Results 19

Summary and Conclusions 29

Current Research 7NC-D-72 31

Introduction and Research Methods 31

Results 35

Summary and Conclusions 36

References Cited 38

Personnel 39

Appendices 40

I - 7NC-D-70 - Test Unit 41

II - 7NC-D-70 - Post Hole Profiles 45

III - 7NC-D-70 - Artifact Inventory 50

IV - 7NC-D-72 - Test Unit Profiles 53

V - 7NC-D-72 - Post Hole Profiles 56

VI - 7NC-D-72 - Strata Cut 69

VII - 7NC-D-72 - Artifact Inventory 71

LIST OF FIGURES AND PLATES

Figure 1 - General Site Locations 1

Figure 2 - 7NC-D-70 Site Map 13

Figure 3 - 7NC-D-70 Stratigraphic Cross Section 21

Figure 4 - 7NC-D-70 Generalized Block Diagram 22

Figure 5 - 7NC-D-72 Site Map 33

Plate 1 - 7NC-D-70 & 7NC-D-72 - Aerial Photo 2

Plate 2 - 7NC-D-70 - Aerial Photo 14

Plate 3 - 7NC-D-70 - Chert Paleo Point Biface 16

Plate 4 - 7NC-D-70 - Argillite Stemmed Point 17

Plate 5 - 7NC-D-70 - Quartz Side-Notched Point 18

Plate 6 - 7NC-D-70 - Retouched Jasper Flake 26

Plate 7 - 7NC-D-70 - Jasper End and Side Scraper 27

Plate 8 - 7NC-D-72 - Aerial Photo 34

FIGURE 1

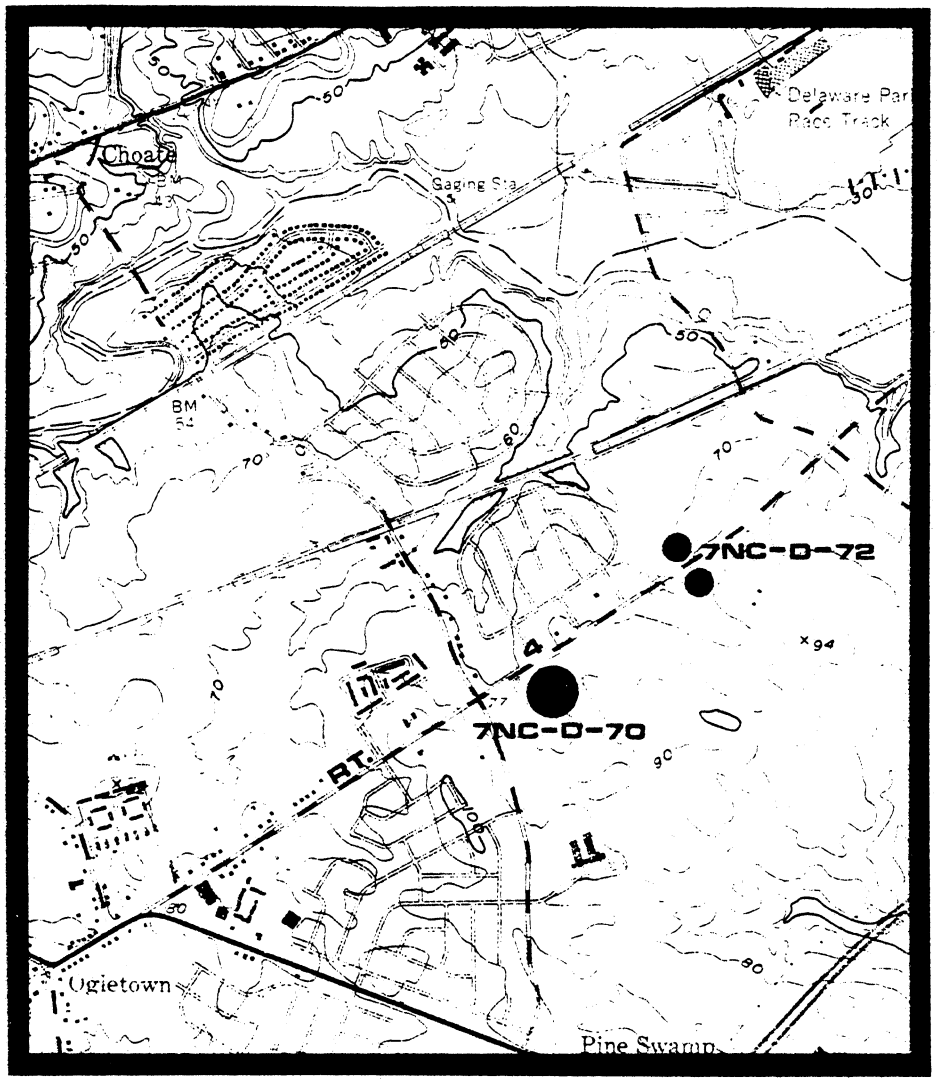

SITE LOCATION MAP

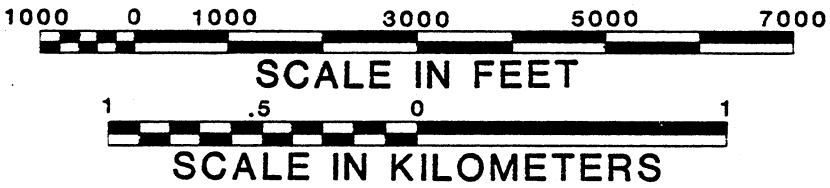

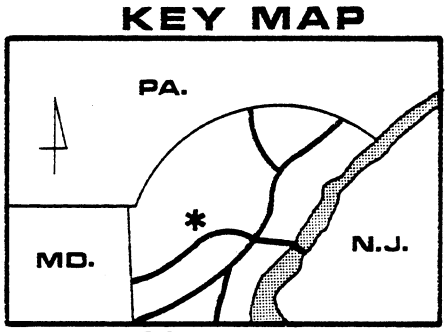

UPPER
NEW CASTLE CO.,
DELAWARE

PLATE 1



SITE LOCATIONS
7NC-D-70
7NC-D-72