# Attachment A: Phase IB Archaeological Survey Base Map

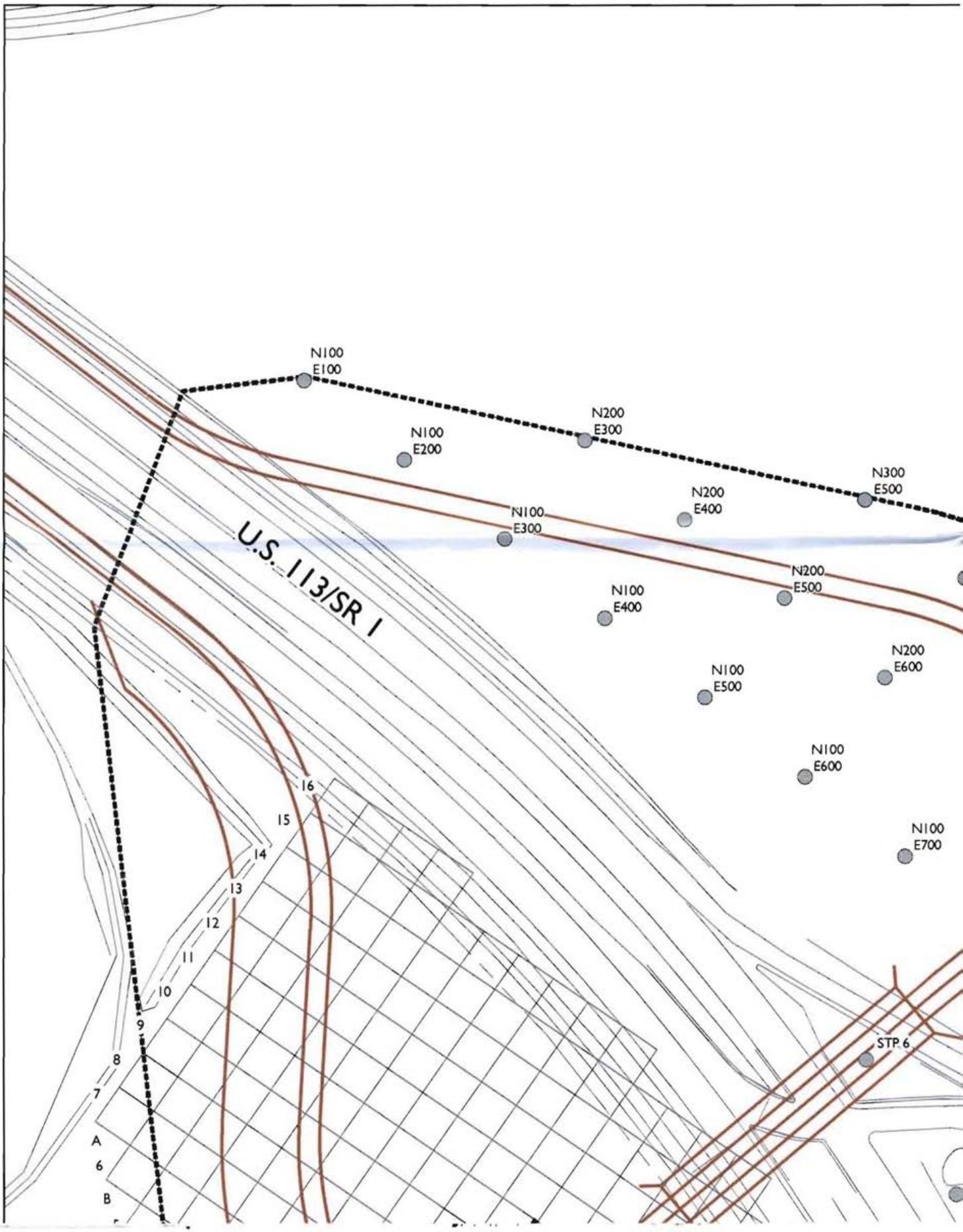
N100
E100
N200
E300
N100
E200
N300
E500
N200
E400
N100
E300
U.S. 113/SR 1
N200
E500
N100
E400
N200
E600
N100
E500
N100
E600
N100
E700
16
15
14
13
12
11
10
9
8
7
A
6
B
STP 6

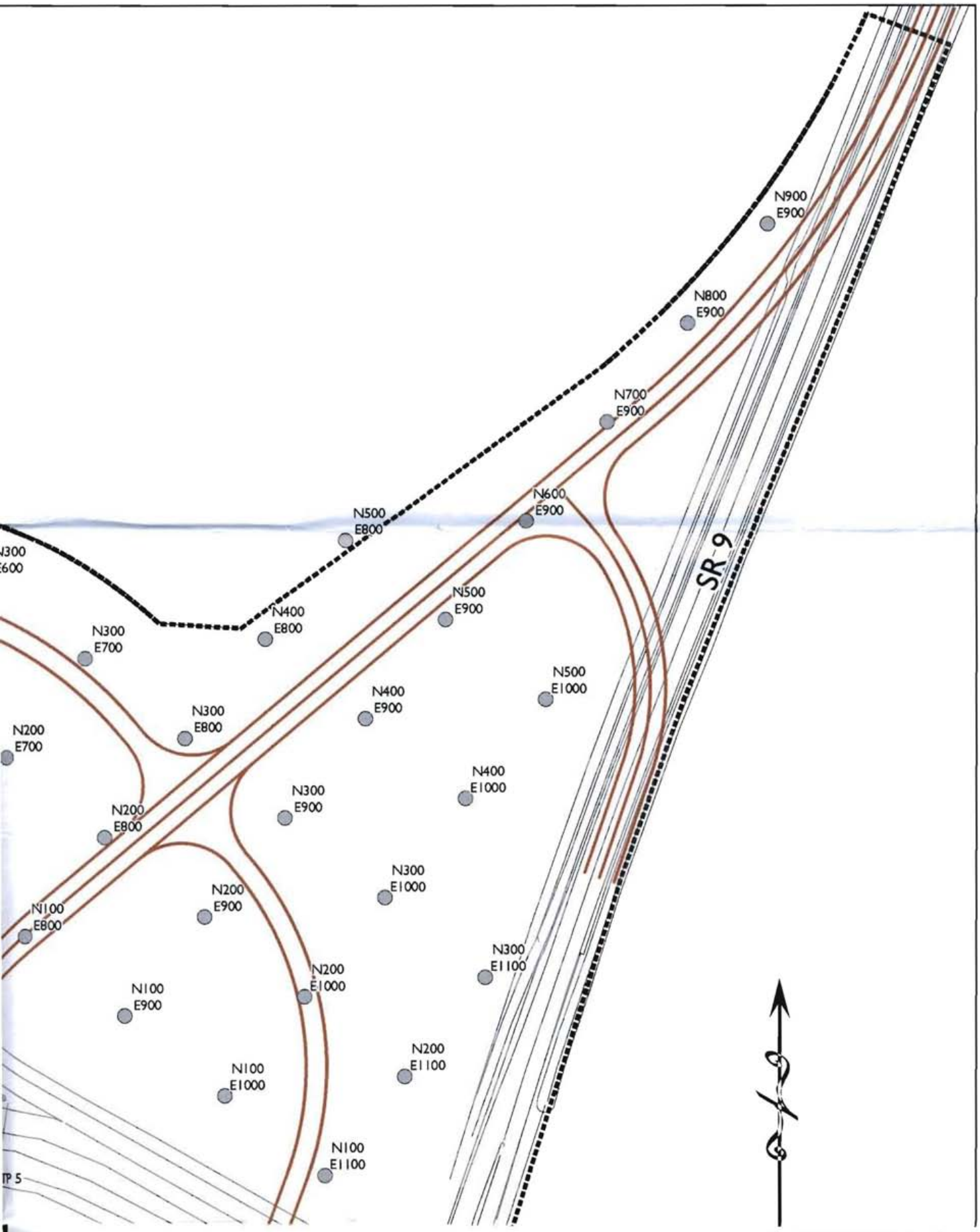
N900
E900
N800
E900
N700
E900
N600
E900
N500
E800
N500
E900
N400
E800
N300
E700
N500
E1000
N400
E900
N300
E800
N200
E700
N400
E1000
N300
E900
N200
E800
N300
E1000
N200
E900
N100
E800
N300
E1100
N200
E1000
N100
E900
N200
E1100
N100
E1000
N100
E1100
SR-9

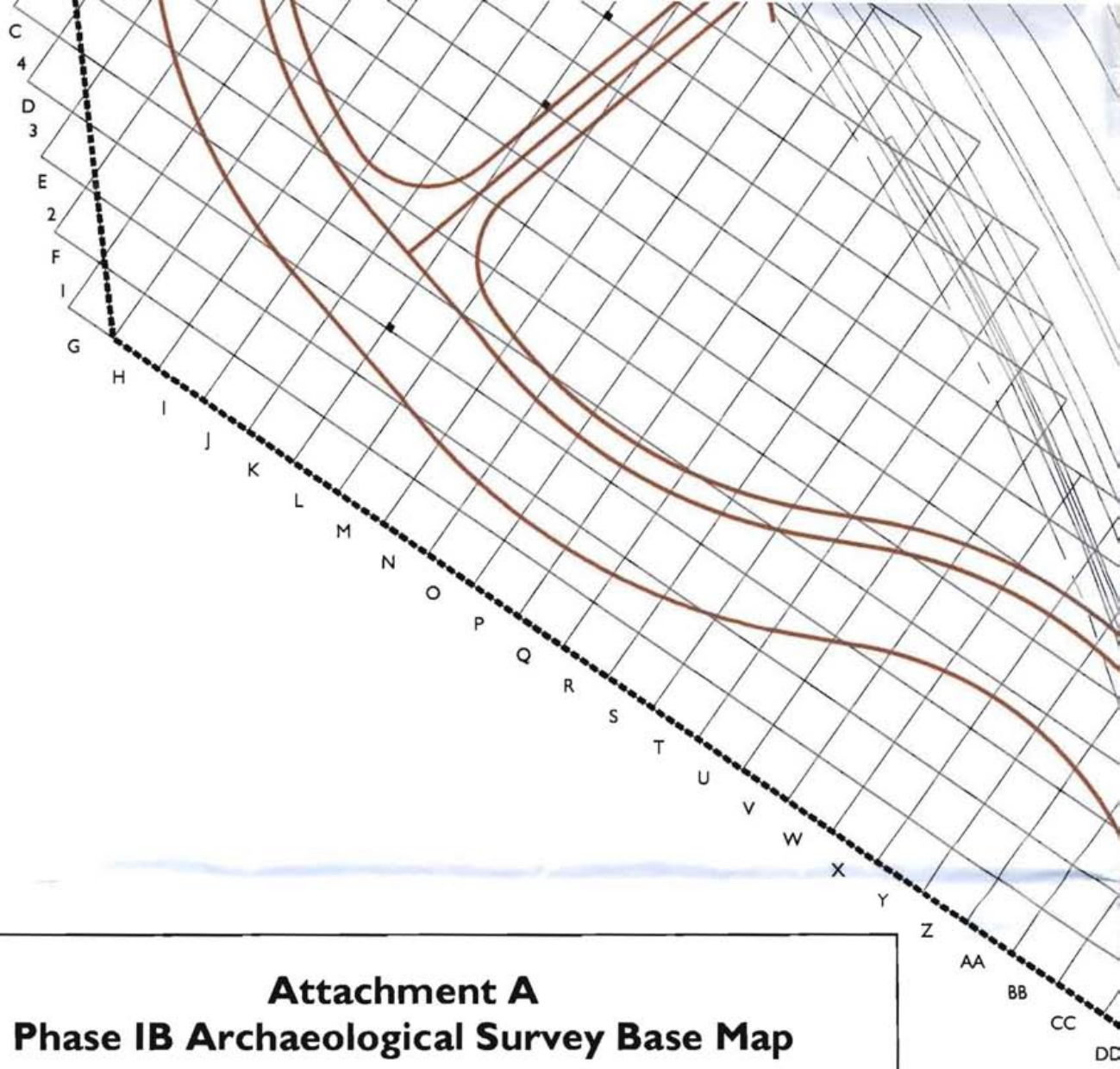


# Attachment A
## Phase IB Archaeological Survey Base Map

SR 1/SR 9 Interchange Project
Dover, Kent County, Delaware

- Shovel Test Pit
- Test Units
- Area of Potential Effects (APE)
- Surface Collection Block

1 inch equals 100 feet

Feet
0 50 100 200

0 15 30 60
Meters

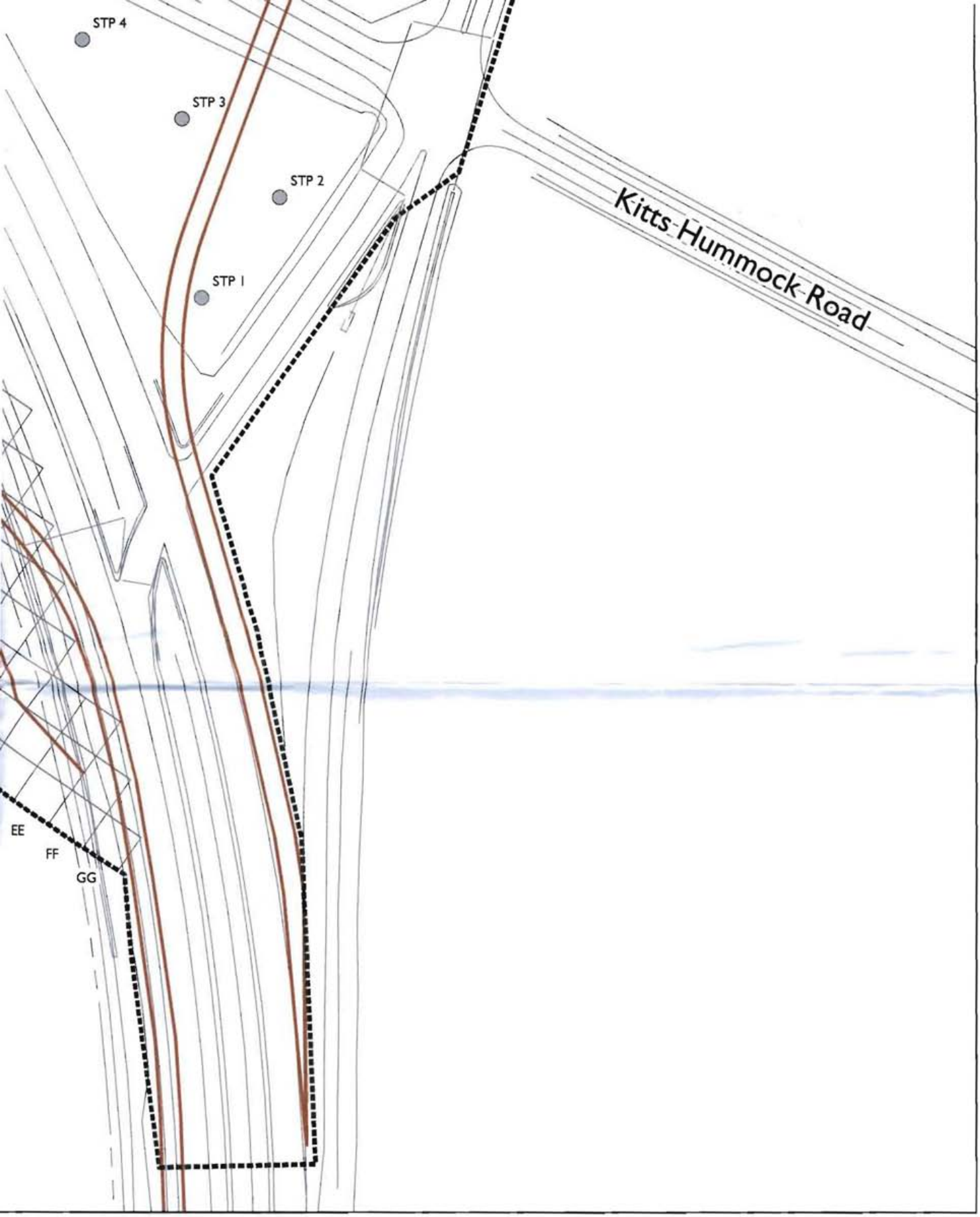


X:\Projects\SR1_CCPP\mapping\P741_Phase1B_MS_AttachmentA.mxd