U.S.G.S. Map. DOT project area within dotted line. Larger circled area is narrative area

EWARK EAST QUADRANGLE
DELAWARE–NEW CASTLE CO.
MINUTE SERIES (TOPOGRAPHIC)

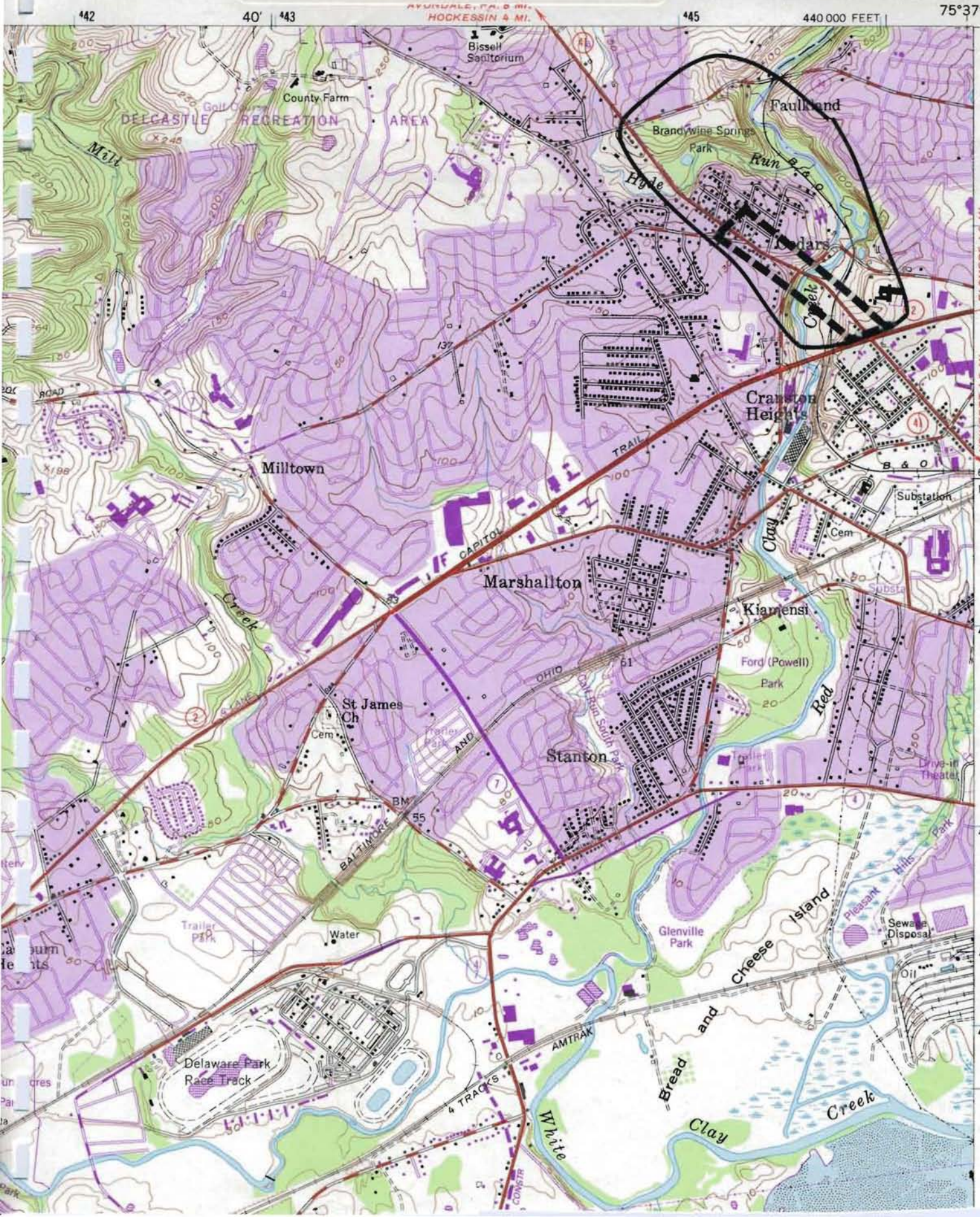

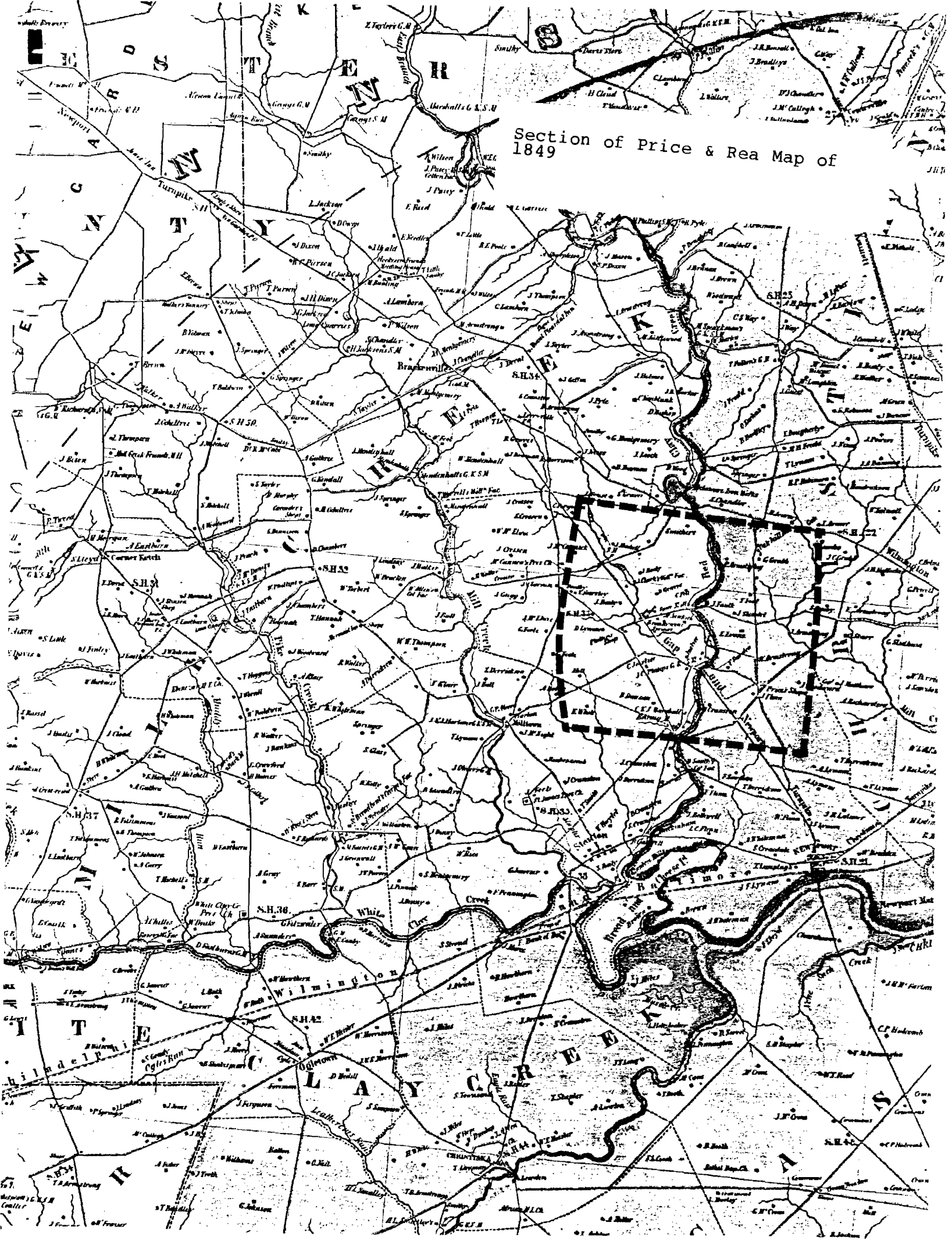
Section of Price & Rea Map of
1849
Brackenville
Wilmington
Ogletown
Newport
Turnpike
Red Clay Creek
White Clay Creek
Christiana
Stanton
Mill Creek
Gap Mill
Tiles Mill
Leatherman's Run
Eagle Run
Kennett
Pike
Wilmington
Philadelphia
Baltimore
Rail Road
Stations
S.H.25
S.H.34
S.H.30
S.H.39
S.H.31
S.H.37
S.H.36
S.H.42
S.H.44
S.H.33
S.H.21
S.H.22
S.H.32
S.H.43

Castle Co Del.
Inches to the Mile.
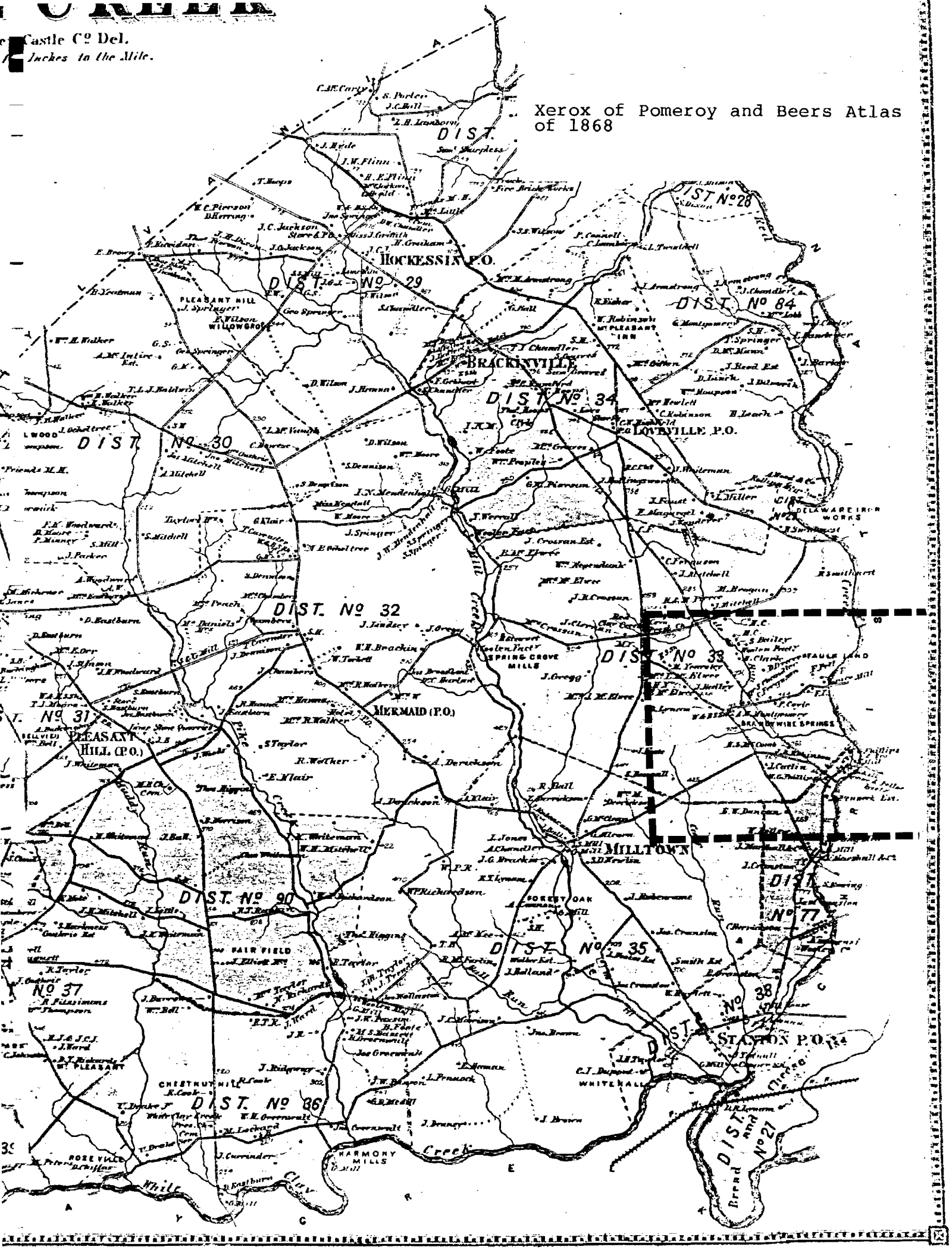
Xerox of Pomeroy and Beers Atlas of 1868