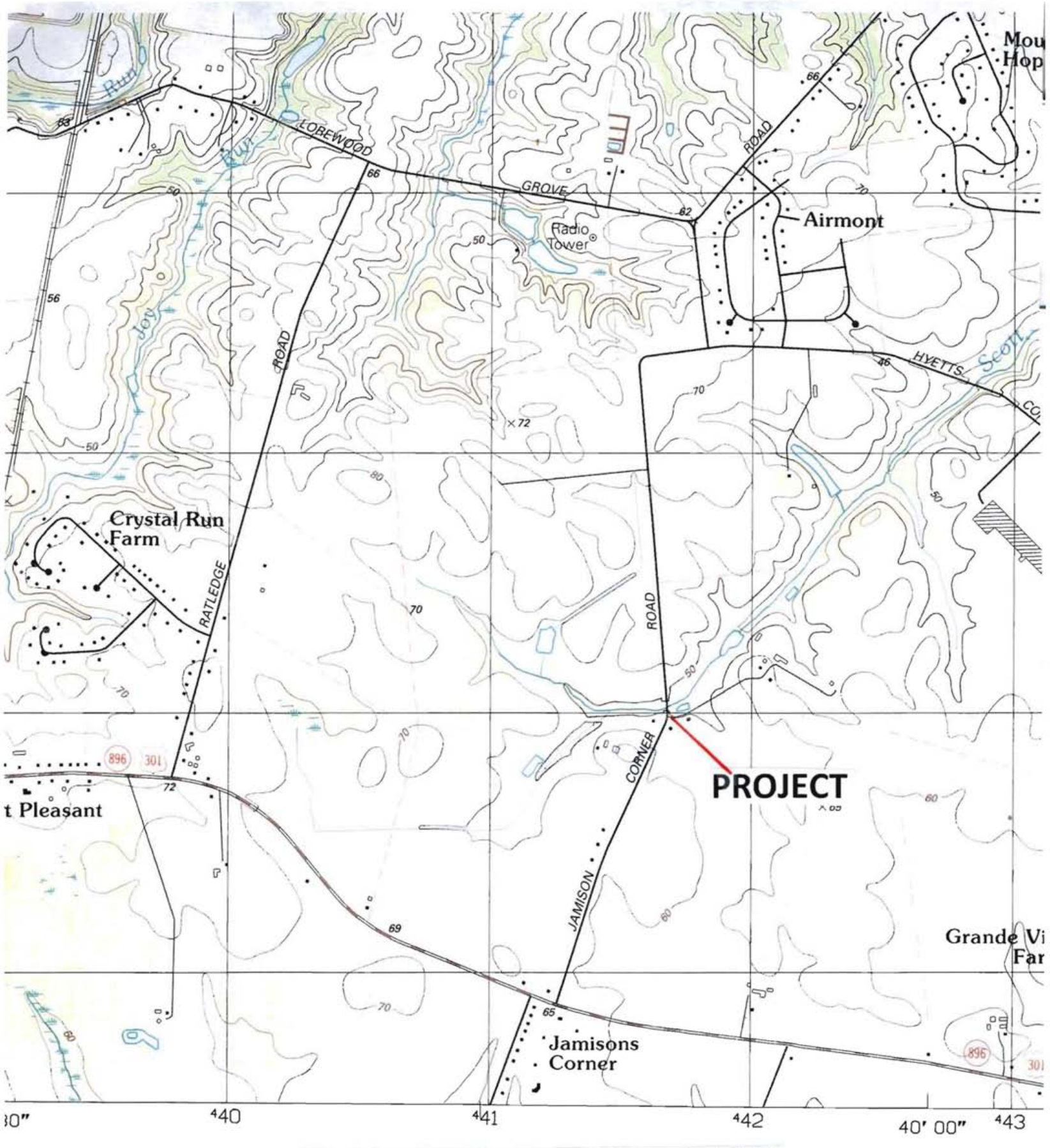

USGS 7.5 min. St. Georges Quad 1993

KILOMETERS 1 .5 0 1 2
METERS 1000 0 1000 2000
MILES 1 .5 0 1
FEET 1000 0 1000 2000 3000 4000 5000 6000 7000 8000 9000 10 000

CONTOUR INTERVAL 10 FEET

US ARMY CORP'S
SECTION 106 PERMIT AREA

(SHOWN IN RED)

(AREA ARCHEOLOGICALLY SURVEYED IN GREEN)

PERMANENT IMPACT AREAS

AREA	AREA (FT²)	AREA (ACRES)	VOLUME (YD³)
RIPRAP/FILL "O-1"	2188.47	0.0502	121.58
RIPRAP/FILL "W-1"	1069.96	0.0246	N/A
RIPRAP/FILL "W-2"	1093.81	0.0251	N/A
TOTAL PERMANENT	4352.24	0.0999	121.58

TEMPORARY IMPACT AREAS

AREA	AREA (FT²)	AREA (ACRES)	VOLUME (YD³)
STILLING WELL "OT-1"	144.00	0.0028	8.00
SANDBAG AREA "OT-2"	48.59	0.0048	2.70
SANDBAG AREA "OT-3"	113.61	0.0050	6.31
RIPRAP AREA "OT-4"	112.65	0.0012	6.26
SANDBAG AREA "WT-1"	6.57	0.0016	N/A
SANDBAG AREA "WT-2"	7.98	0.0005	N/A
TOTAL TEMPORARY	433.40	0.0159	23.27

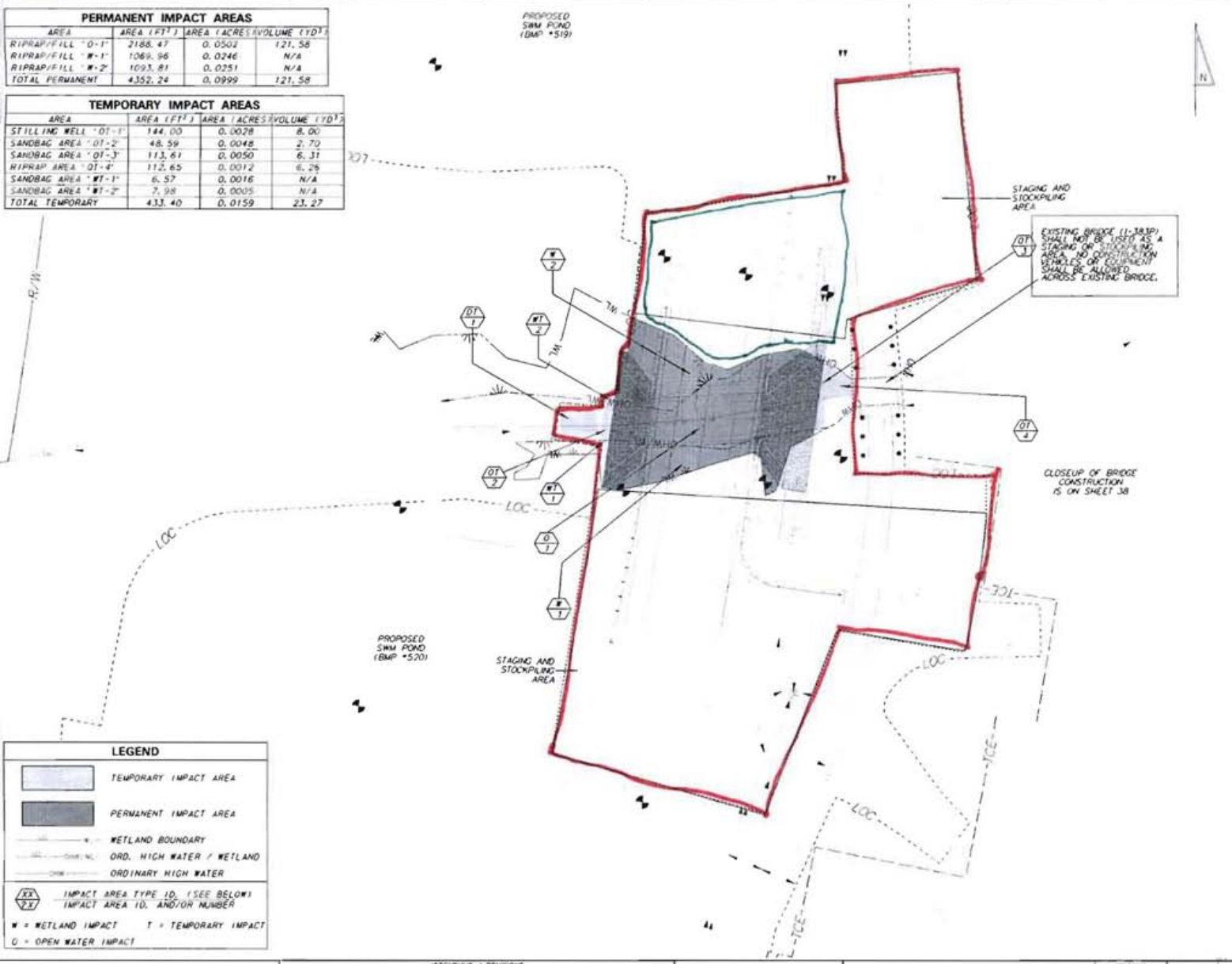

LEGEND

- TEMPORARY IMPACT AREA
- PERMANENT IMPACT AREA
- WETLAND BOUNDARY
- ORD. HIGH WATER / WETLAND
- ORDINARY HIGH WATER
- XX / TX — IMPACT AREA TYPE ID. (SEE BELOW) IMPACT AREA ID. AND/OR NUMBER

W = WETLAND IMPACT T = TEMPORARY IMPACT

O = OPEN WATER IMPACT

DELAWARE DEPARTMENT OF TRANSPORTATION

ADDENDUMS / REVISIONS

N413 JAMISON CORNER RD FROM BOYDS CORNER RD TO HYETTS CORNER RD

CONTRACT 27-120-03

COUNTY NEW CASTLE

SHEET NO. 1-383

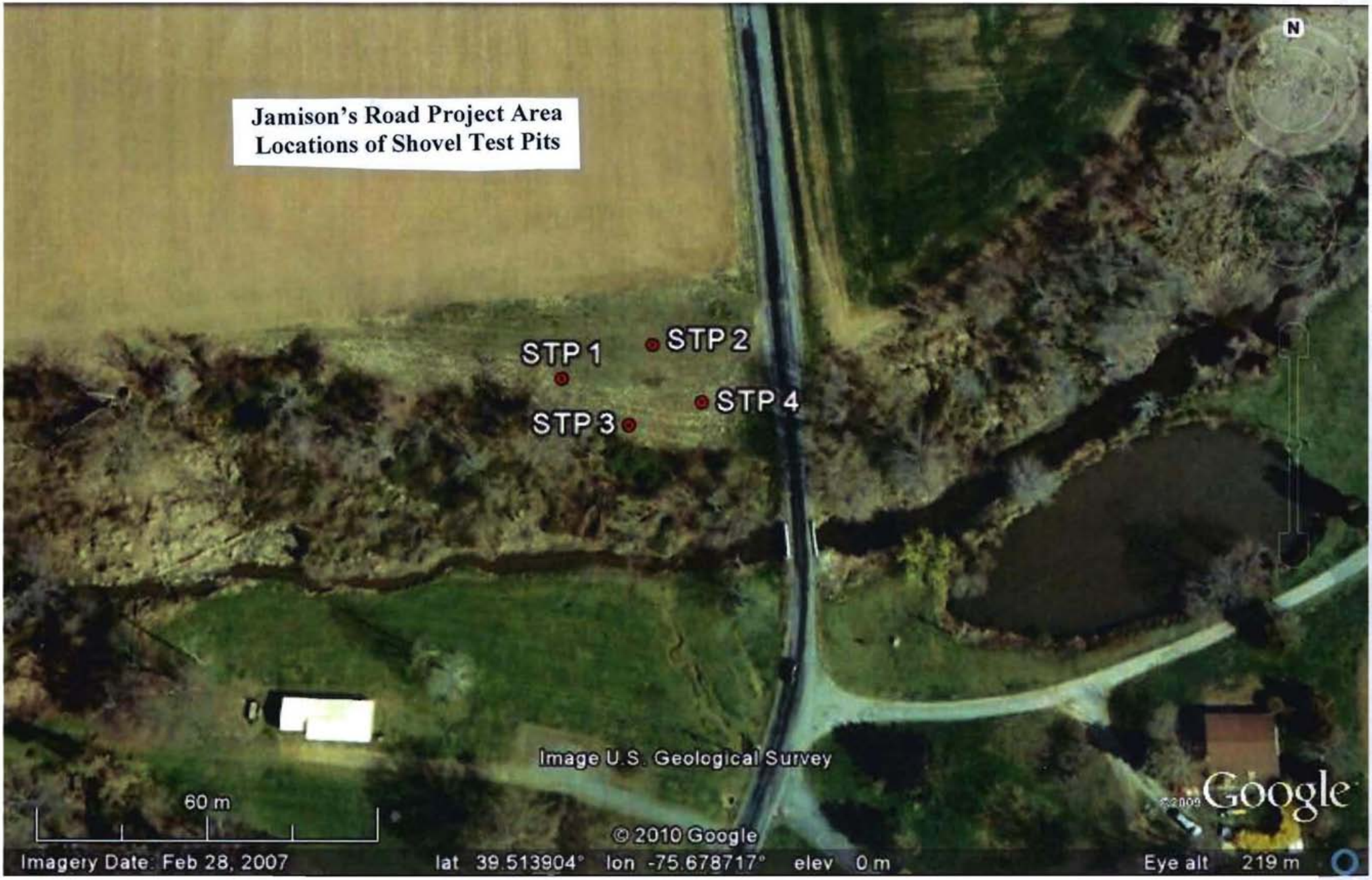
Jamison's Road Project Area
Locations of Shovel Test Pits
STP 1
STP 2
STP 3
STP 4
Image U.S. Geological Survey
60 m
© 2010 Google
Imagery Date: Feb 28, 2007
lat 39.513904° lon -75.678717° elev 0 m
Eye alt 219 m
Google

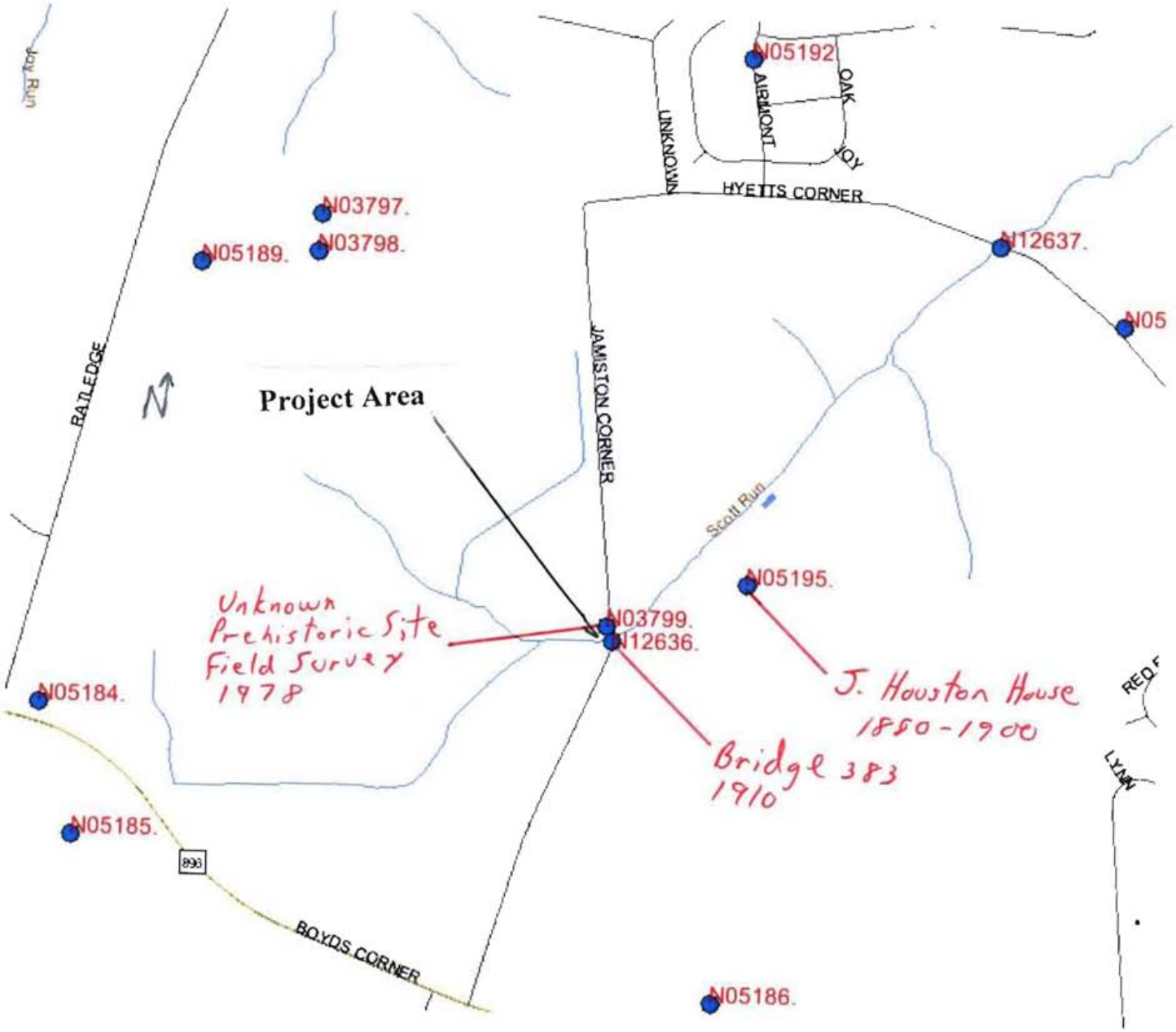

Jamison's Road Project Area
CRS Numbers From Historic Preservation Office

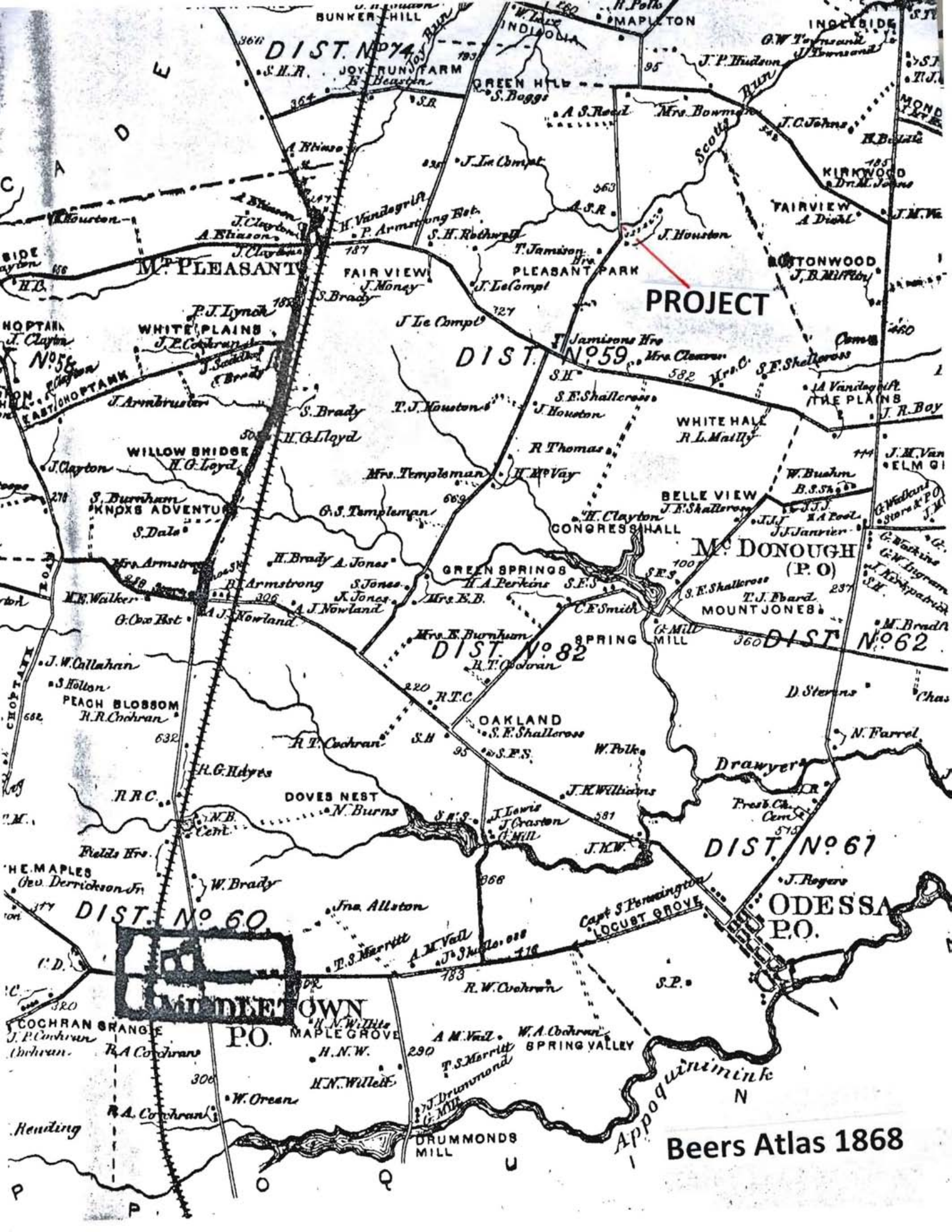
PROJECT
DIST. No 74
DIST. No 59
DIST. No 82
DIST. No 62
DIST. No 61
DIST. No 60
Mt. PLEASANT
Mc DONOUGH (P.O)
ODESSA P.O.
MIDDLETOWN P.O.
BUNKER HILL
JOY RUN FARM
GREEN HILL
MAPLETON
INGLESIDE
KIRKWOOD
FAIRVIEW
BUTTONWOOD
PLEASANT PARK
FAIR VIEW
WHITE PLAINS
WILLOW BRIDGE
KNOXS ADVENTURE
WHITE HALL
THE PLAINS
BELLE VIEW
CONGRESS HALL
GREEN SPRINGS
MOUNT JONES
SPRING MILL
OAKLAND
PEACH BLOSSOM
DOVES NEST
THE MAPLES
LOCUST GROVE
COCHRAN GRANGE
MAPLE GROVE
SPRING VALLEY
DRUMMONDS MILL
Appoquinimink
Drawyers
Scotts Run
Joy Run
Beers Atlas 1868

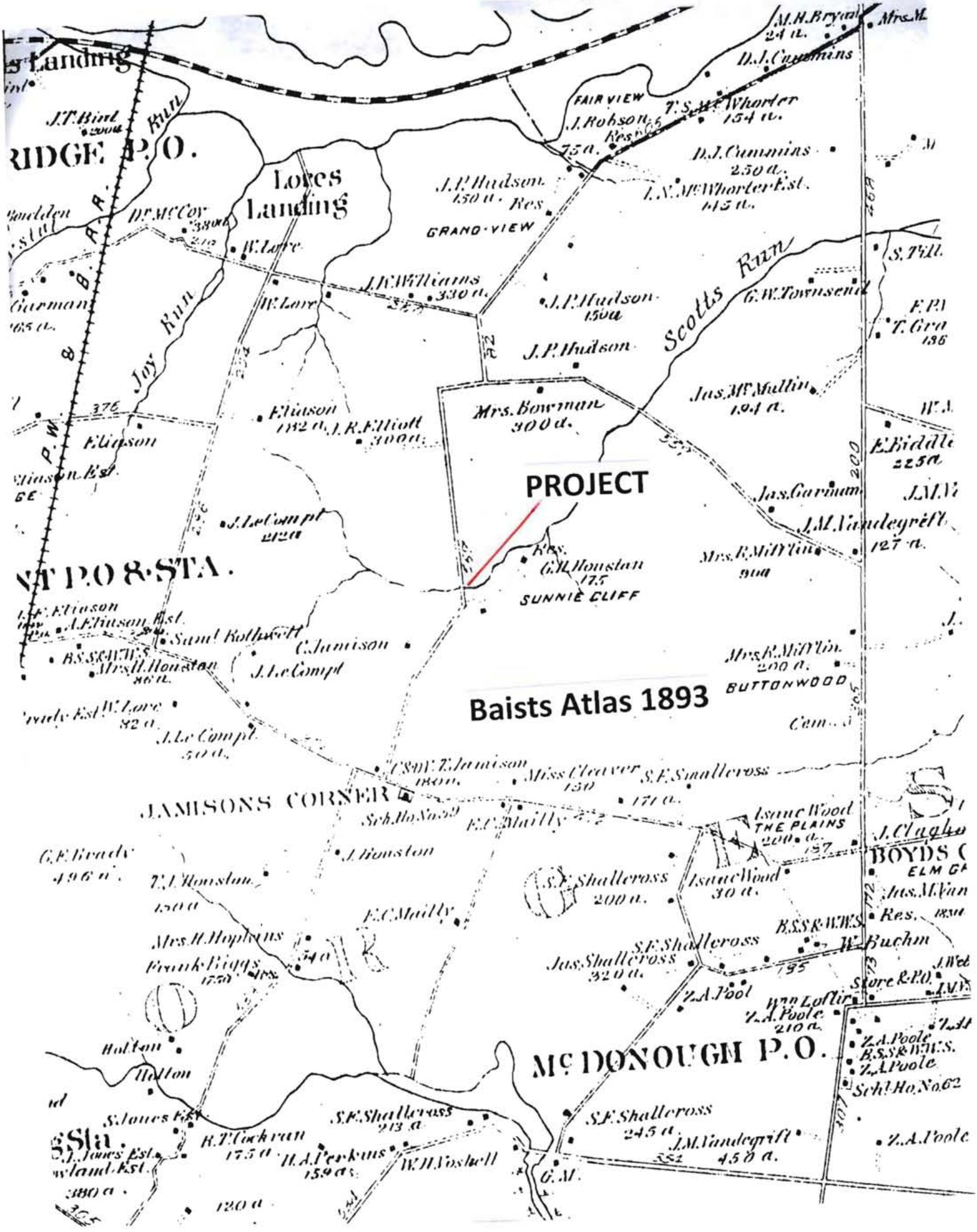
PROJECT
Baists Atlas 1893
Lores Landing
RIDGE P.O.
Joy Run
Scotts Run
FAIR VIEW
GRAND VIEW
SUNNIE CLIFF
BUTTONWOOD
JAMISONS CORNER
THE PLAINS
BOYDS
McDONOUGH P.O.
J.P. Hudson
J.K. Williams
Mrs. Bowman
G.H. Houstan
Jas. Garman
J.M. Vandegrift
Isaac Wood
S.F. Shalleross
Z.A. Poole
Jas. Shalleross
Holton
Sam'l Rothwell
C. Jamison
J. Le Compt
Eliason
Miss Cleaver
Frank Biggs
Mrs. H. Hopkins
W. Buchm
Store & P.O.
Sch'l Ho. No. 62