NORTHERN NEW CASTLE COUNTY

SCALE IN MILES
1 0 1 2 3 4

SCALE IN KILOMETERS
1 0 1 2 3 4

DELAWARE DEPARTMENT OF TRANSPORTATION
PLANNING
MAPPING SECTION
P.O. BOX 778, DOVER DE 19903-0778

For a Price Listing of Full Color and Detailed Maps Write the above address

DELAWARE PUBLIC AIRPORTS
FOR INFORMATION, CALL (302) 760-2149

REF NO.	AIRPORT NAME	A	B	C	D
1	NEW CASTLE AIRPORT	79	L	72	H
2	SUMMIT AIRPORT	71	L	45	H
3	SMYRNA AIRPORT	20	L	26	T
4	CHANDELLE ESTATES AIRPORT	22	L	25	H
5	DELAWARE AIRPARK	56	L	37	H
6	JENKINS AIRPORT	53	L	27	T
7	DOVER AFB * AND CIVIL AIR TERMINAL	28	L	130	H
8	DELDOT HELIPAD	30	L		H
9	LAUREL AIRPORT	30	L	32	T
10	SUSSEX COUNTY AIRPORT	51		50	H
11	CHORMAN AIRPORT	65	L	35	H

* PRIOR PERMISSION ONLY

A ELEVATION IN FEET ABOVE SEA LEVEL
B L = RUNWAY LIGHTING
C LENGTH OF LONGEST RUNWAY IN HUNDREDS OF FEET
D RUNWAY SURFACE H=HARD, T=TURF

FOR CAPE MAY–LEWES FERRY OR DELAWARE MEMORIAL BRIDGE INFORMATION WRITE: THE DELAWARE RIVER AND BAY AUTHORITY
P.O. Box 71
NEW CASTLE, DE 19720
OR PHONE
(FERRY) 302-644-6000 (RESERVATIONS) 302-642-2772
(BRIDGE) 302-571-6300

DELAWARE SOLID WASTE AUTHORITY:
QUESTIONS ON HOW TO GET RID OF YOUR HOUSEHOLD GARBAGE, HAZARDOUS WASTE, RECYCLABLES, ELECTRONICS, MOTOR OIL, COMPOSTING, OR ANY OTHER MATERIAL YOU'RE NOT SURE HOW TO SAFELY DISCARD, CALL DSWA AT (800) 404-7080 OR VISIT THEIR WEBSITE AT www.dswa.com

MULTIMODAL TRANSPORTATION IN DELAWARE

STATEWIDE TRANSIT INFORMATION
DART First State, a division of DelDOT, is Delaware's intermodal transit provider that operates 60 bus routes. Most are in heavily populated New Castle County, with 12 routes in Kent County and 2 year-round routes in Sussex County. Intercounty service, the summer Beach Connection and selected shuttle routes are also provided. From Memorial Day weekend through mid-September, DART's Resort Transit provides 7 routes throughout the beach areas from Lewes, DE to Ocean City, MD. For complete DART information, visit www.DartFirstState.com, call 800-652-DART in-state, 302-652-DART out-of state, or write to 119 Lower Beech St., Wilmington, DE 19805. Also see "Your Transit Options" below.

PARATRANSIT SERVICES
DART also provides Paratransit services statewide for qualified people with disabilities and the elderly. To learn more about Paratransit service in Delaware call 800-553-DART or visit www.DartFirstState.com.

INTERSTATE BUS
Greyhound lines, Carolina Coach Trailways, and Peter Pan Trailways serve Wilmington Metropolitan and peninsula travelers. For information, call the Wilmington Transportation Center, Inc., 302-652-7391. SCOT (Salem County Transit) provides bus service between Salem County New Jersey and Wilmington. Call New Jersey Transit at 800-772-2222 for more information.

COMMUTER RAIL SERVICES
DART contracts with SEPTA to provide commuter rail service between Newark, Churchmans Crossing, Wilmington, Claymont, and Philadelphia with intermediate stops in Delaware County, Pennsylvania. Thirty-five trains serve Claymont and Wilmington on weekdays and 14 trains on Saturday. Nineteen trains serve Newark and Churchmans Crossing on weekdays. For more information regarding commuter rail, call 800-553-DART or visit www.Septa.org.

BICYCLE
Delaware has a growing network of bicycle-friendly roads. In addition, many DART Park & Ride lots have bicycle lockers and all DART Fixed Route buses are bike rack equipped. For free maps or information write to DelDOT Planning, Bicycle/Pedestrian Coordinator, PO Box 778 Dover, DE 19903-0778 or call 302-760-BIKE.

FERRY SERVICE
The Cape May-Lewes Ferry operates scheduled vehicle and passenger service between Cape May NJ and Lewes DE. Crossings take 1 hour and 15 minutes. Schedules vary by season. For information, call 800-64FERRY or visit www.cmlf.com.

AIR CONNECTIONS
The Philadelphia International and Baltimore/Washington International Airports are the most accessible and closest airports for most of Delaware. In Sussex County, the Salisbury, MD airport provides alternate services. Consult the yellow pages for Airport Transportation Service or make reservations in advance with your travel agent.
Typical carrier travel times are:
Wilmington to Philadelphia: 45 minutes
Wilmington to BWI: 1 hour 30 minutes
Dover to Philadelphia: 1 hour 45 minutes
Dover to BWI: 2 hours 30 minutes
Georgetown to Salisbury: 45 minutes
Georgetown to BWI: 3 hours
Georgetown to Philadelphia 2 hours 45 minutes

PUBLIC AIRPORTS
For aeronautical and general aviation information call the Delaware Office of Aeronautics at 302-760-2149 or see the Delaware Public Airports Insert.

CARPOOL, RIDESHARE, AND VANPOOL SERVICES
DART's RideShare Delaware service provides for carpool and vanpool matching services, including Guaranteed Ride Home. For more information visit www.RideShareDelaware.org or call 888-RIDE-MATCH.

OTHER TRANSPORTATION INFORMATION
For general information including travel advisories, contact DelDOT between 8:00 a.m. and 4:30 p.m. EST, Mon-Fri, at 800-652-5600 (in-state only), 302-760-2080 or visit www.deldot.gov.

INTERCITY RAIL
More than 80 Amtrak trains stop in Wilmington each day with frequent service between Washington and Boston as well as several long-distance trains to other parts of the nation. Newark has two trains most days, with addition service on the weekends. For information, call 800-USA-RAIL.

Your Transit Options

Getting There Starts Here

New Castle County
Routes operate Monday through Friday offering rush hour, mid-day, and some late night service with limited Saturday and Sunday service.
1-800-652-DART

Intercounty Service
Routes 301 and 303 operate weekdays, providing connections to all three counties. There is express service between Wilmington and Dover.
1-800-652-DART

Kent County
Routes operate weekdays from 6 AM to 6 PM with limited Saturday service.
1-800-652-DART

GoLink night service is available weekdays from 6 PM to 9 PM with advanced reservations.
1-800-553-DART

Sussex County
Routes operate weekdays from 6 AM to 11 PM. Additional resort area transit operates every day between Memorial Day and mid-September.
1-800-652-DART

Paratransit
Transportation for ADA certified customers. Reservations are required at least one day in advance.
1-800-553-DART

SEPTA R2 Train Service
Trains operate Monday through Friday, offering rush hour, mid-day and evening service with limited Saturday service in some areas. Service connects Newark, Churchmans Crossing, Wilmington, and Claymont to Philadelphia and intermediate stations in Delaware County, PA.
1-800-652-DART

Bench Connection
Route 305 operates Fridays, Saturdays, Sundays, and holidays from Memorial Day to Labor Day, connecting New Castle and Kent Counties to DART's Resort Park & Ride service in Rehoboth.
1-800-652-DART

RideShare Delaware
Carpool Matching Service, Guaranteed Ride Home Program & Business Partners In Transit
1-888-RIDE-MATCH

Operation Lifesaver Delaware
Railroad Crossing and Right-of-Way safety awareness program
(302) 576-6013

Travel Training
Learn how to ride public transit in one-on-one or group training sessions.
(302) 739-3278

Speakers Bureau
(302) 576-6003

Rider E-mail Alerts
Receive current, up-to-date DART info via e-mail; sign up on our website.

SCAT
50% discount on taxi fares for seniors and persons with disabilities
1-800-652-DART

Park & Ride/Park & Pools
Designated parking lots are available throughout the state to park your car and catch a bus or meet a carpool.
1-800-652-DART

Pedal & Park
Secured bike lockers are located at various Park & Ride lots throughout NCC.
1-800-652-DART

Bus Site Visit & Bus Ride
Transit education outreach programs for school students K - 12
(302) 576-6013

Customer Relations 1-800-355-8080

DART's Job Hotline
(302) 577-DART, option 6
(302) 739-DART, option 8

Website - DartFirstState.com

DARTCards
Can be purchased on-line, at all Delaware ACME Markets, DART Transportation Stores and Outlets.

All fixed-route buses have bike racks

All DART buses are wheelchair accessible

Visit Delaware Attractions on DART at DartFirstState.com
Tour Delaware

Let DART Do The Driving

DART — A Division of DelDOT — Getting There Starts Here

6/02

LEGEND

ROADS AND ROADWAY FEATURES
MULTILANE TOLL ROAD (ACCESS CONTROLLED)
MULTILANE ACCESS CONTROLLED HIGHWAY
PRINCIPAL THROUGH HIGHWAY (DIVIDED)
OTHER THROUGH HIGHWAYS (UNDIVIDED)
PROJECTED CONSTRUCTION
DELAWARE SCENIC & HISTORIC HIGHWAY
NATIONAL SCENIC BYWAY
INTERSTATE NUMBERED HIGHWAY (95)
U. S. NUMBERED HIGHWAY (40)
STATE NUMBERED HIGHWAY (273)
STATE REFERENCE NUMBER (42)
TRAFFIC INTERCHANGE WITH EXIT NUMBER (1)
RAILROADS

MISCELLANEOUS SYMBOLS
INCORPORATED CITY OR TOWN
NATIONAL RESERVATION
STATE/COUNTY PARKS
WILDLIFE AREA
STATE FOREST
POINTS OF INTEREST
COLLEGE OR UNIVERSITY
HOSPITAL (H)
TRAIN STATION (ST)
VISITOR INFORMATION CENTER (?)
PARK AND RIDE (PR)
PARK AND POOL (PP)

MISCELLANEOUS SYMBOLS
STATE POLICE LOCATION
MILITARY AIRPORT
COMMERCIAL OR MUNICIPAL AIRPORT
OTHER AIRPORT
FISHING
BOAT LAUNCHING RAMP
ROAD SIDE TABLE OR PICNIC AREA
CAMPSITE
SWIMMING
CHARTER BOAT FISHING
WATER SKIING
SURFING
RECREATION VEHICLE TRAIL
LIGHTHOUSE
FERRY

CAPE MAY–LEWES FERRY
FOR INFORMATION CALL (302) 644-6000
RESERVATIONS (800) 643-3779

CAPE MAY – LEWES FERRY (TOLL)
CAPE MAY – 16 MILES

INDEX OF CITIES, TOWNS, AND PLACES

Adams Crossroads H-1
Adamsville H-1
Alloy Corners F-1
Alms House F-2
Anderson Crossroads H-3
Andrewville H-1
Angola I-4
Anthonys Corners G-1
ARDEN 622 ..... A-2
ARDENCROFT 282 ..... A-2
ARGENTOWN 305 ..... A-2
Argos Corner H-3
Armstrong C-1
Ashland A-1
Atlanta I-1
Augustine Beach C-2
Bacons H-1
Bairds Chapel G-2
Basin Corner B-2
Bay View Beach C-4
Bayard K-4
Bayville J-4
Bear B-1
BELLEFONTE 1,243 ..... A-2
Bennetts Pier G-3
Binnytown G-1
BETHANY BEACH 4,305 ..... J-4
BETHEL 168 ..... J-1
Bethesda F-1
Bethesda Church C-2
Biddles Corner C-4
Big Oak Corners F-2
Big Pine H-1
Big Stone Beach G-3
Bishops Corner E-3
Blackbird D-1
Blackiston E-1
BLADES 1,166 ..... J-1
Blanchard H-2
Blodgetts Corners D-1
Blue Bell A-2
BOWERS BEACH 417 ..... F-3
Boyds Corner C-1
Brackenville A-1
Brandywine A-2
Brandywine Summit A-2
Brenford E-1
Brick Store C-2
BRIDGEVILLE 1,835 ..... I-2
Broadkill Beach I-3
Brookhill Beach H-4
Brownsville G-1
Byrons Store G-2
Burrsville H-1
Cabbage Corner I-3
CAMDEN 3,265 ..... F-2
Cannon I-1
Canterbury G-2
Carpenter H-2
Carpenters Corner I-4
Centerville A-2
Chapeltown I-1
CHESWOLD 1,309 ..... F-2
Choptank Mills F-1
Christiana A-1
Clarksons Crossroads I-1
Clarksville J-3
Claymont A-2
CLAYTON 1,400 ..... E-1
Cockeys Hill J-1
Cokesbury Church I-2
Coldwell Corners D-1
Collins Beach D-2
Columbia J-1
Concord I-2
Coochs Bridge B-2
Cool Spring I-3
Corner Ketch A-1
Coverdale Crossroads E-2
Cowgills Corner E-1
Craigs Mill I-1
DAGSBORO 633 ..... J-3
Davis Corner F-1
Delaney Corner E-1
DELAWARE CITY 1,892 ..... C-2
DELMAR DE 1,407 ..... K-1
DEWEY BEACH 1,997 ..... I-4
Dexter Corners D-1
Dinahs Corner F-2
DOVER 35,167 ..... F-2
Dover AFB F-2
Downs Chapel E-1
Dublin Hill I-1
Dutch Neck Crossroads E-2
Edwardsville D-1
ELLENDALE 332 ..... H-2
ELSMERE 5,933 ..... A-2
Everetts Corner H-1
Fairmount I-4
FARMINGTON 192 ..... H-2
Farmhurst B-2
Faulkland A-1
FELTON 1,329 ..... E-2
FENWICK ISLAND 1,401 ..... K-4
Fieldsboro D-3
Five Points I-4
Flemings Corner G-1
Flemings Landing D-2
Flower Station J-1
Fords Corner E-1
Forest D-1
Fowler Beach H-3
FRANKFORD 551 ..... J-3
FREDERICA 761 ..... G-2
GEORGETOWN 4,911 ..... I-3
Ginns Corner D-1
Glasgow A-1
Granogue A-2
Greens Corners D-1
Green Spring E-1
Greenville A-2
Greenville H-1
GREENWOOD 837 ..... H-1
Gum Crossroads I-2
Gumboro K-3
Guyencourt A-2
H&H Corner D-1
Hardy Corners A-2
Harbeson I-3
Hardscrabble I-2
Hares Corner B-2
Harmons School I-4
HARRINGTON 3,279 ..... G-2
HARTLY 167 ..... F-1
Hawksville J-2
Hearns Crossroads I-2
Helme Landing A-1
HENLOPEN ACRES 760 ..... I-4
Hermans Corners G-3
Hickman H-1
Hitchens Crossroads J-2
Hockessin A-1
Hollandsville G-1
Hollets Corners E-1
Hollymount I-4
Hollyville I-4
Hopkins Corner G-1
Horseys Grove Church I-1
Houpt Lane A-2
HOUSTON 467 ..... G-2
Hughes Crossroads G-1
Indian Beach I-4
Indian Mission Church I-4
Indian River Inlet J-4
Ivons Lane Landing J-4
Jamisons Corner D-1
Jimtown I-4
Johnson K-4
Jones Crossroads C-2
KENTON 252 ..... E-1
Kings Crossroads C-1
Kirkwood C-1
Kitts Hummock F-3
LAUREL 3,814 ..... J-1
Layton Corners H-1
Lebanon F-2
LEIPSIC 256 ..... E-2
LEWES 3,906 ..... D-1
Lincoln H-2
LITTLE CREEK 172 ..... F-2
Little Heaven F-2
Lorsaville J-2
Lorris Corner G-1
Lowe I-2
Lowes Crossroads G-2
Lynch Heights G-2
MAGNOLIA 214 ..... F-2
Marshtown I-4
Marvels Crossroads G-2
Maryville I-1
Massey Landing I-4
Masseys Corner G-1
Mathews Corners D-1
McClellandville A-1
McDonough C-1
McKays Corners D-1
McKnatt Corners G-1
Mechanicville A-1
Melvin Crossroads G-1
Melvins Crossroads G-2
Mermaid A-1
Middleford I-2
Middletown H-2
MIDDLETOWN 17,966 ..... D-1
Midway I-4
MILFORD 9,257 ..... G-2
Milford Crossroads B-1
MILLSBORO 2,360 ..... I-3
Millsboro A-4
MILLVILLE 228 ..... I-4
MILTON 2,321 ..... H-3
Minners Corners G-1
Mispillion Light G-3
Mission I-3
Monchanin A-2
Moores Corner E-1
Morris Mill I-3
Mt. Cuba A-1
Mt. Pleasant C-1
Mt. Pleasant Church I-1
Murrays Corner I-4
Naamans Corner A-3
NEWARK 30,893 ..... E-2
NEWPORT 1,243 ..... B-2
Oak Grove I-1
Oak Orchard I-4
Oakley H-2
OCEAN VIEW 1,099 ..... J-4
OGLESIA 286 ..... C-1
Ogletown B-1
Old Furnace I-2
Omar J-4
Overbrook I-4
Owens H-2
Pearsons Corner I-1
Peoples Corner I-2
Pepperbox I-2
Petersburg H-2
Pinehurst I-3
Pinetown I-4
Pine Tree Corners D-1
Piney Grove I-3
Pleasant Hill A-1
Port Mahon F-3
Port Penn C-3
Porter B-1
Portville J-1
Pratts Corner F-2
Powells Corners E-1
Prices Corner D-1
Prime Hook Beach H-3
Quartertown I-4
Ralphs I-2
Red Lion B-1
Redden I-2
Redden Crossroads I-2
REHOBOTH BEACH 6,066 ..... I-4
Reliance I-1
Reynolds Corners G-1
Reynolds Mill H-3
Ridge Run F-2
Riverdale I-4
Robinsonville I-4
Rogers Corner G-2
Rosedale Beach I-4
Rosena F-4
Sand Hill I-3
Sandtown G-1
Sandy Landing I-4
Schultze Crossroads G-1
Scotts Corners G-3
SEAFORD 6,699 ..... J-1
SELBYVILLE 2,277 ..... K-3
Seven Hickories G-1
Shaft Ox Corner J-3
Shawnee H-1
Shorty A-1
Shorts Beach H-4
SLAUGHTER BEACH 524 ..... G-3
Smith Corner F-2
SMYRNA 9,975 ..... E-2
SOUTH BETHANY 1,848 ..... J-4
South Bowers F-3
Southwood A-1
St Georges C-1
Stanton B-1
State Road B-1
Staytonville H-2
Stockley I-3
Stumps Corners I-2
Summit Bridge C-1
Sussex Shores I-4
Sycamore J-2
Talleys Corners A-2
Taylors Bridge D-2
Thomas Corners E-1
Todds G-2
TOWNSEND 922 ..... D-2
Trinity I-4
Tybouts Corner C-1
Underwood Corner E-1
Vandyke D-1
Vernon G-2
VIOLA 162 ..... E-2
Ward I-2
Warwick I-4
Waynes Corner A-2
Wesley Church I-1
Westwoods I-2
Whaleys Crossroads J-2
Whitehall Crossroads G-2
Whitesville K-2
WILLIAMSBURG 2,906 ..... F-3
WILMINGTON 72,605 ..... A-2
Winterthur A-2
Woodside I-1
Woodenhawk H-1
Woodland Beach G-2
WOODSIDE 228 ..... F-2
Wrangle Hill C-1
WYOMING 1,141 ..... F-2
Yorklyn A-1

LATEST POPULATION FIGURES ARE SHOWN AFTER INCORPORATED CITIES AND TOWNS.

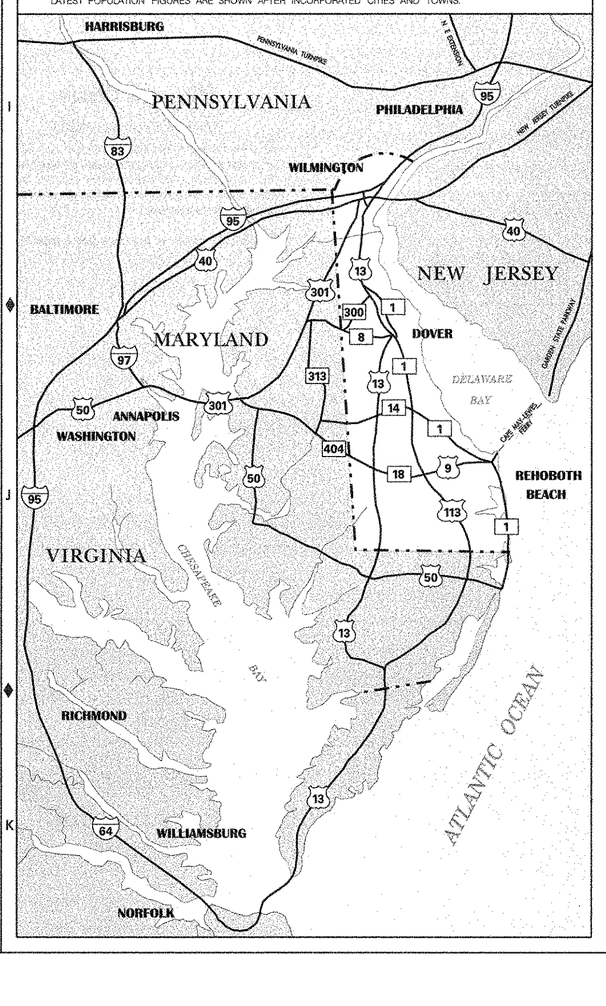

To Chesapeake Bay Bridge – Tunnel, Cape Charles
109 Miles from Delmar
For Hazardous Material Information, Call (757) 331-2960

To Chesapeake Bay Bridge – Tunnel
Cape Charles

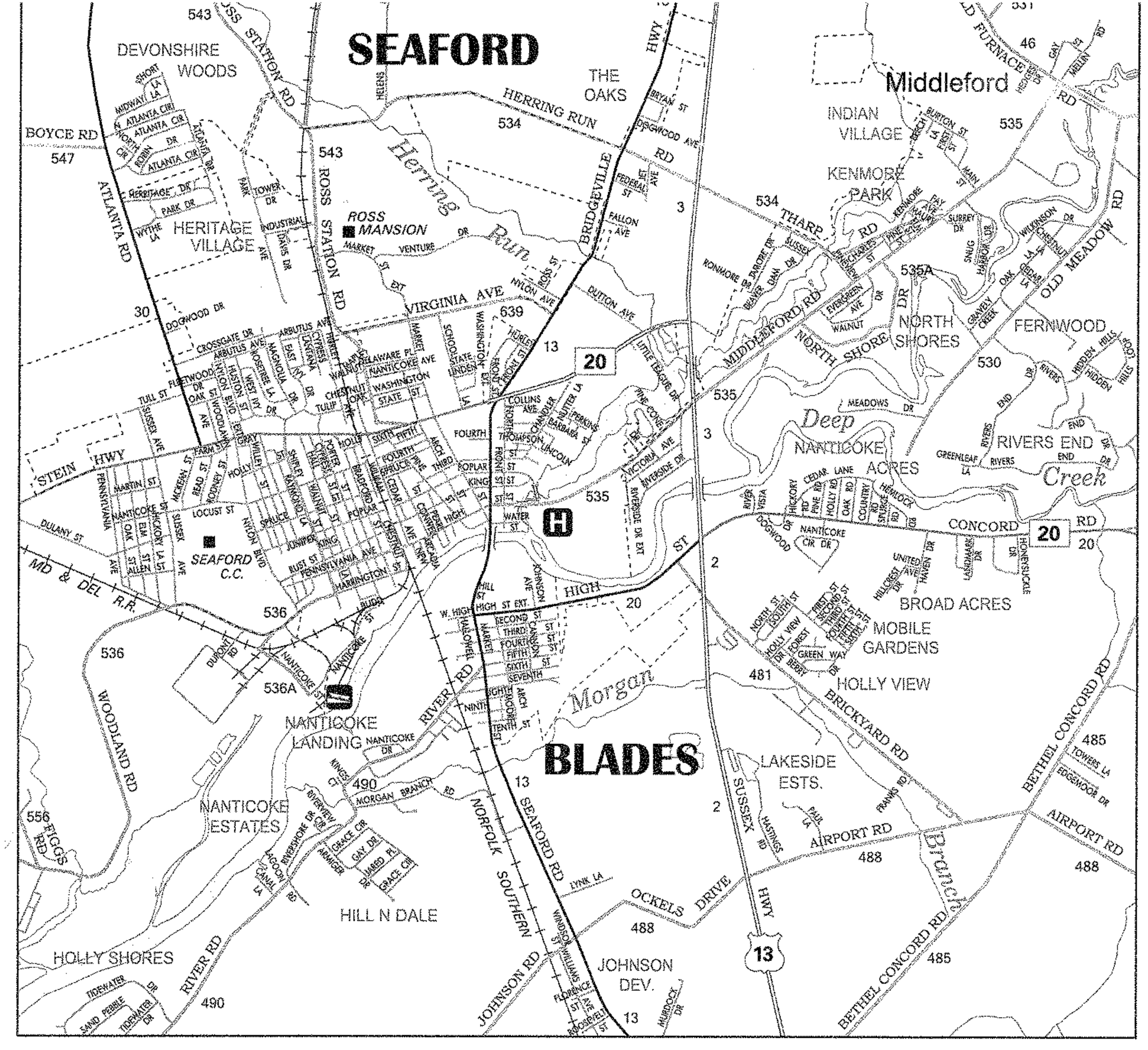

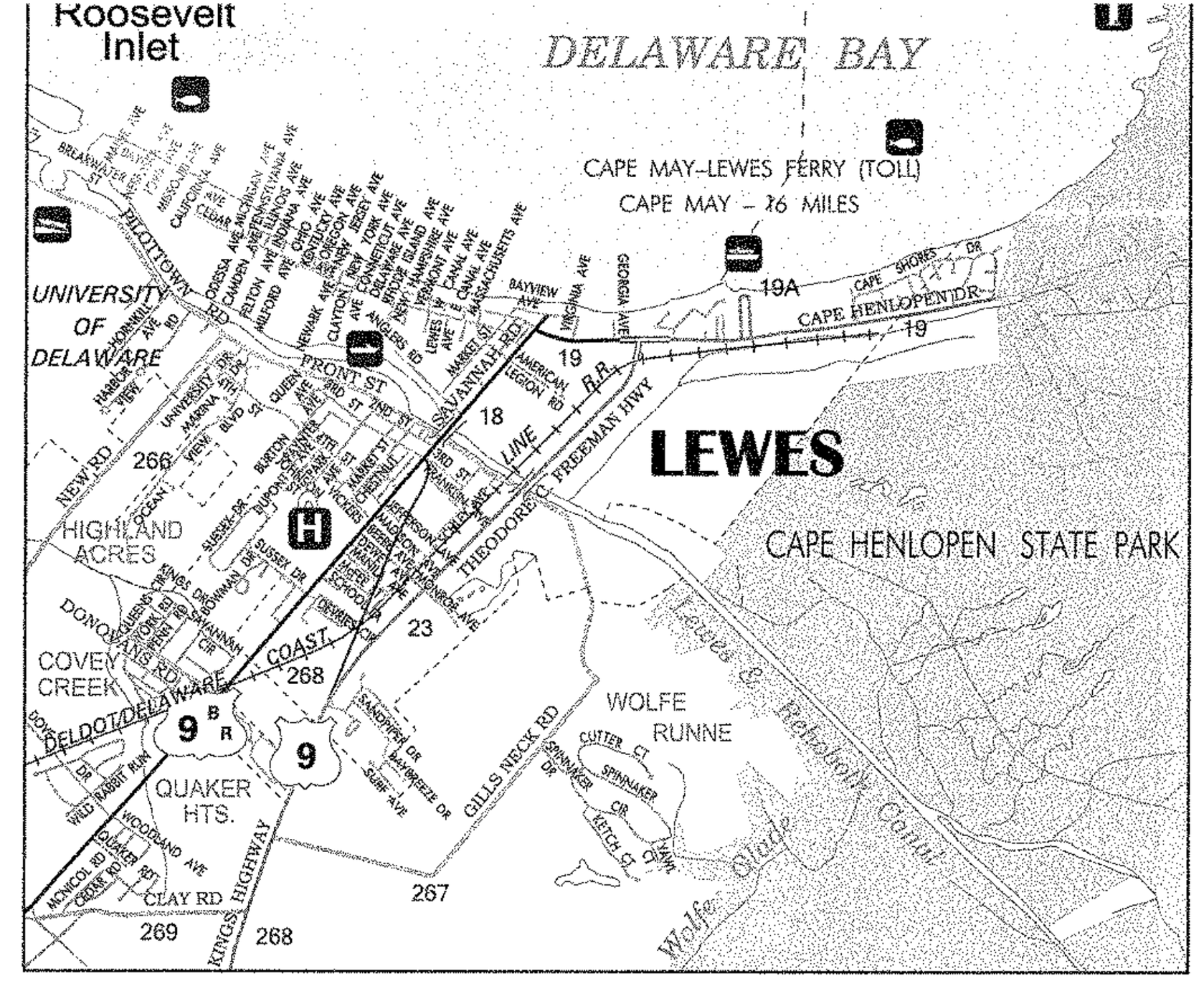

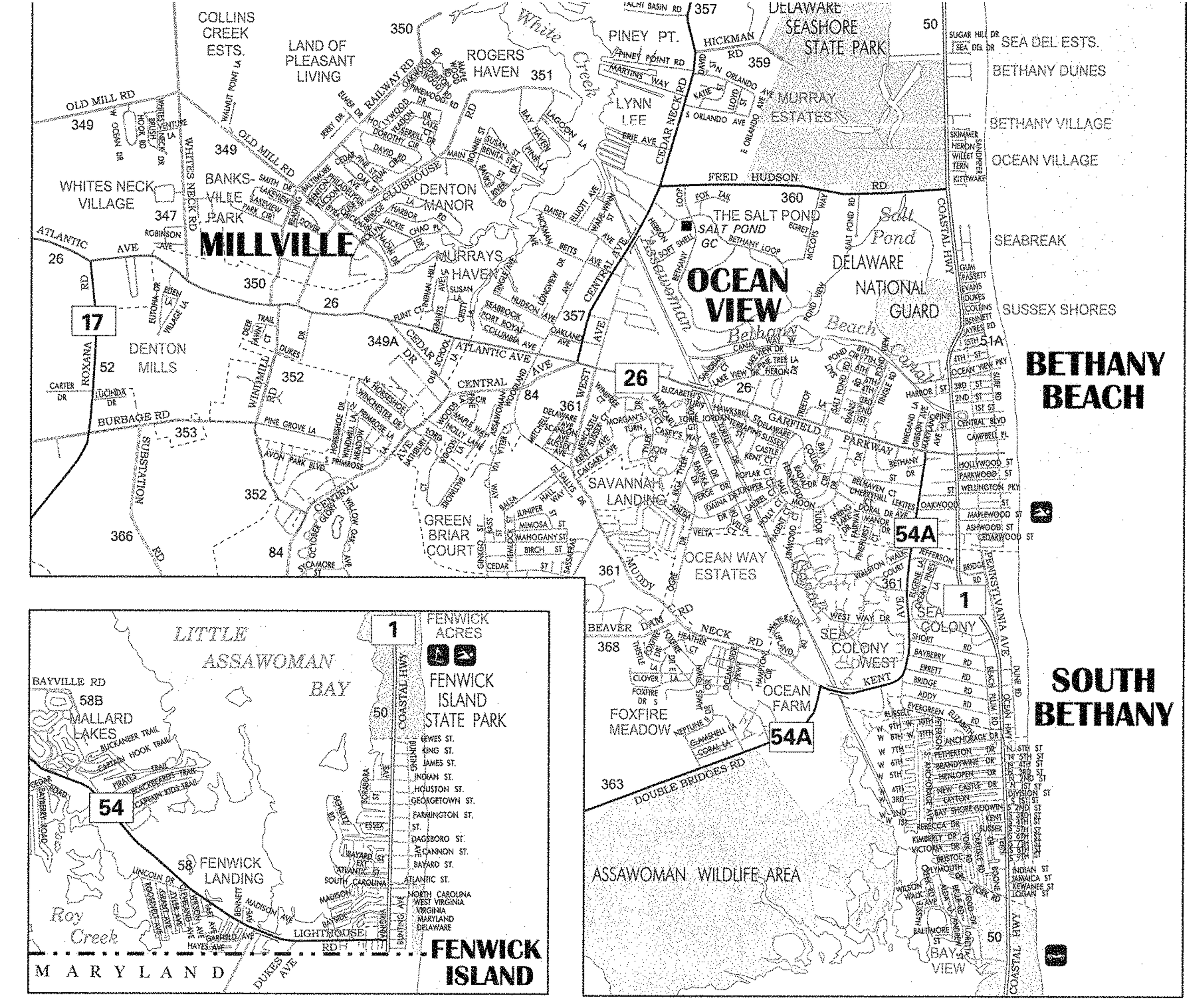

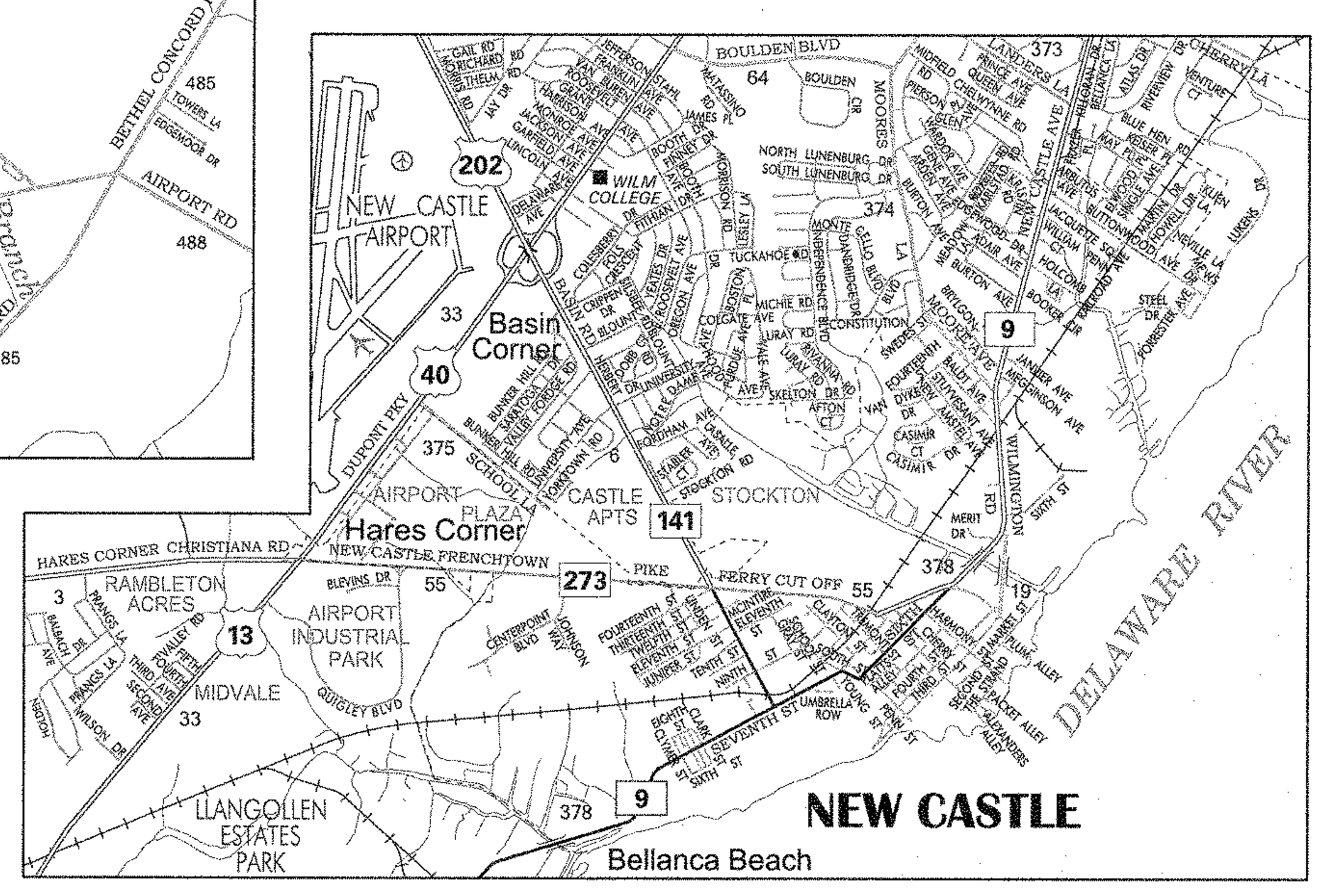

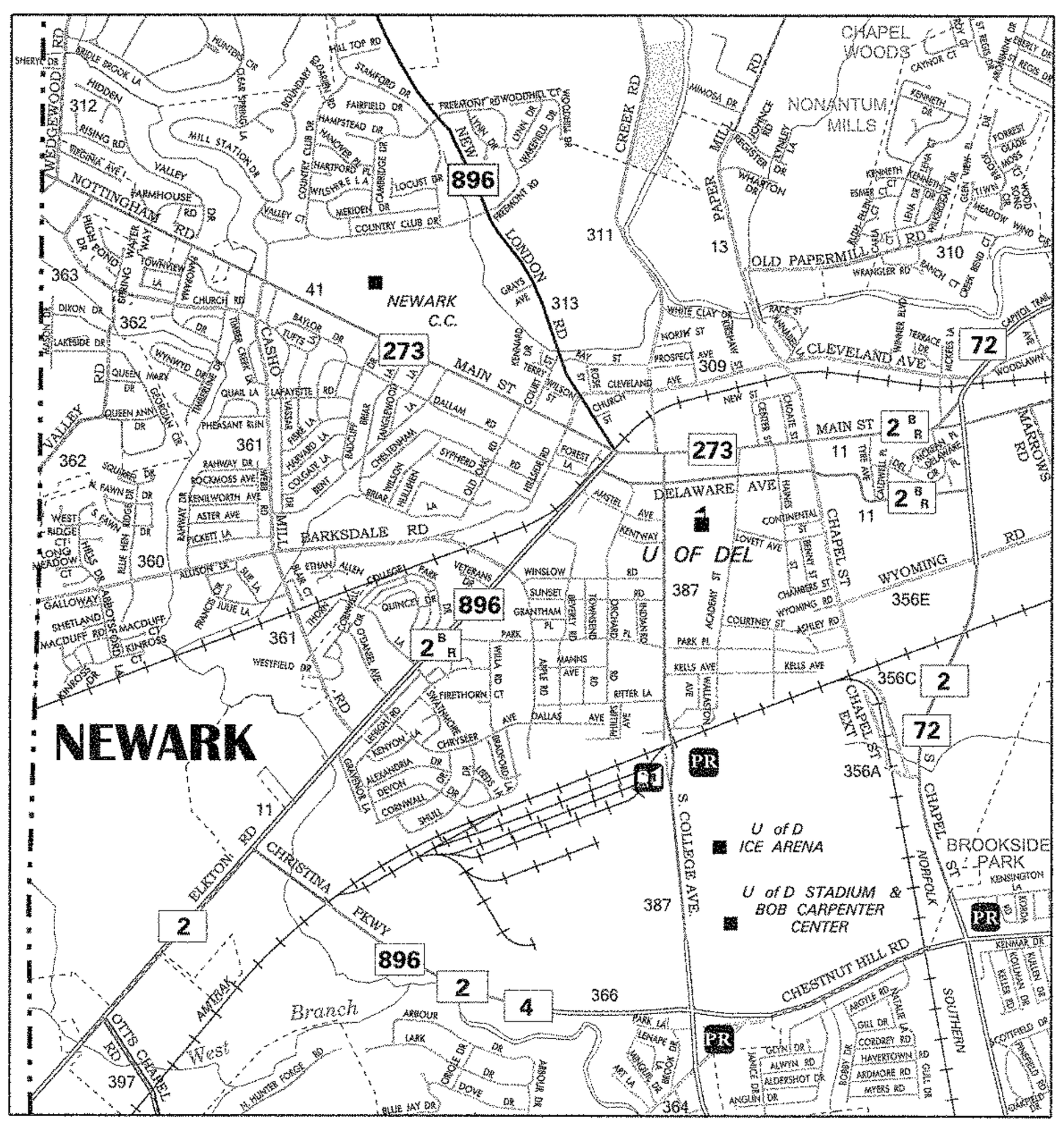

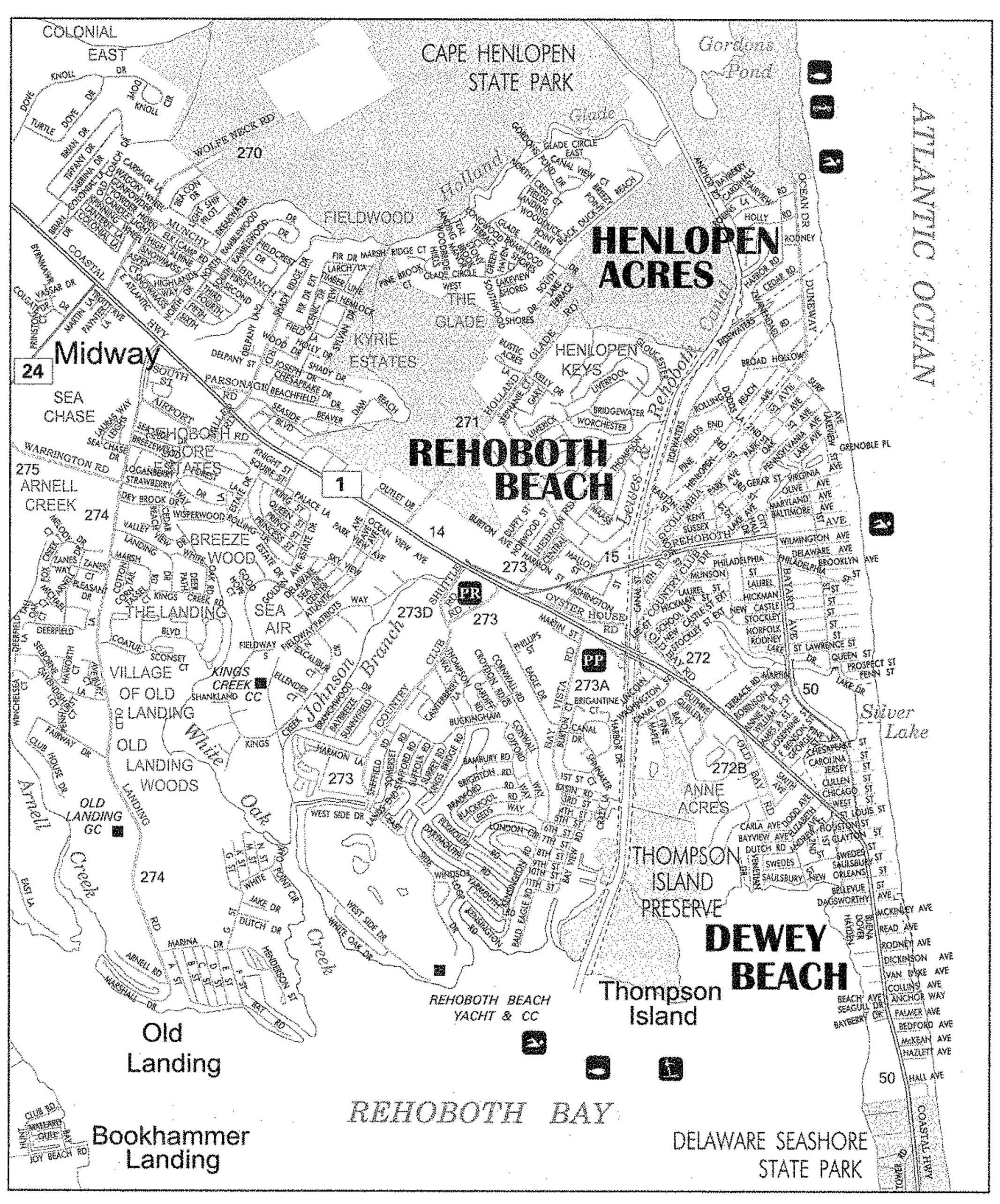

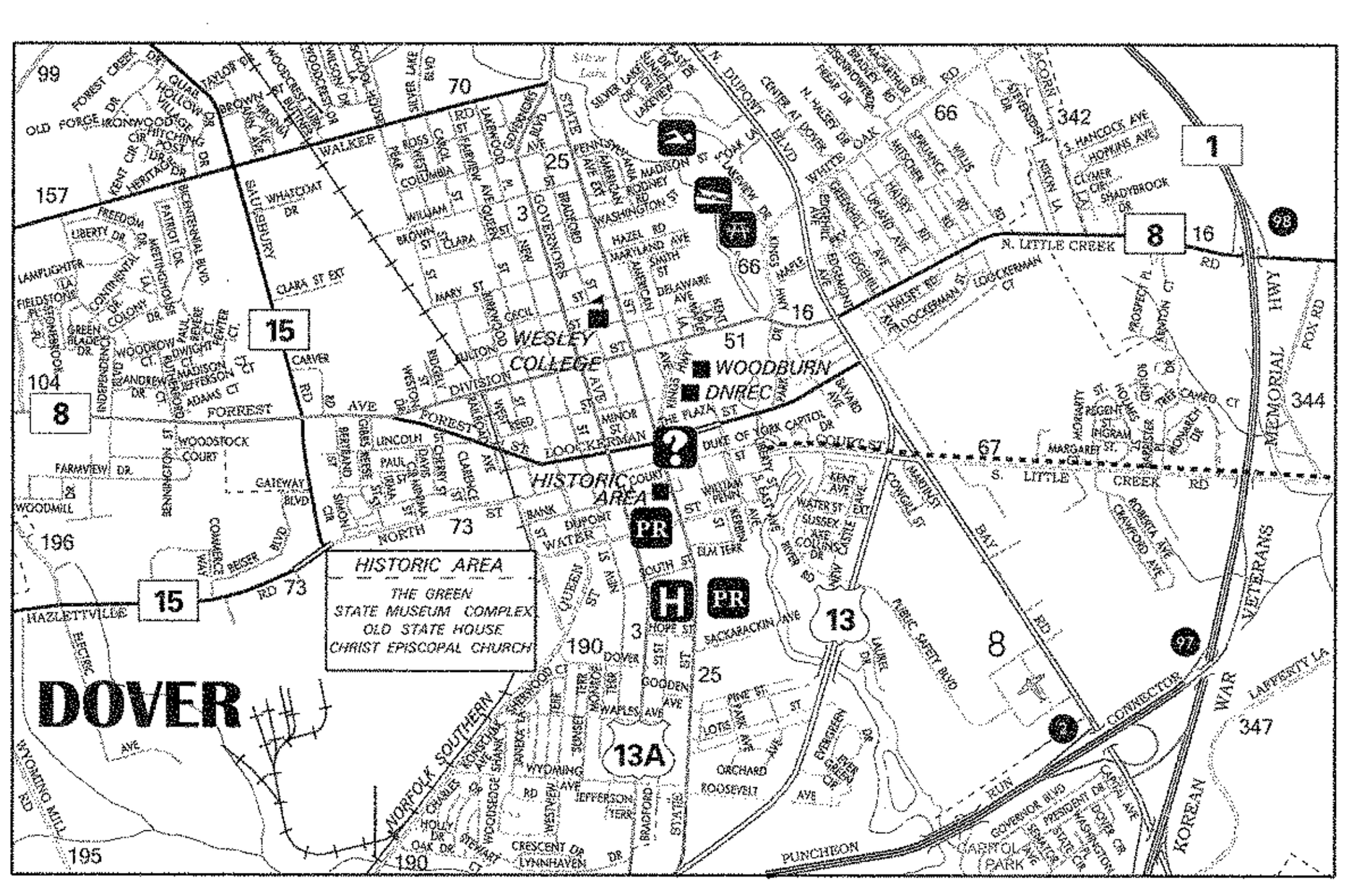

Experience turn of the century streetcar transportation on the Wilmington Trolley, courtesy of DART, a Division of the Department of Transportation.



The breathtaking Smith Covered Bridge over Brandywine Creek in New Castle County.



Statue of Caesar Rodney, a signer of the Declaration of Independence, stands in Rodney Square, Wilmington.



The Chesapeake and Delaware Canal is 14 miles long and is one of the only two commercially vital sea-level canals in the United States.



Replica of the original Kalmar Nyckel, which sailed from Sweden to the Americas in 1638. Its passengers landed in present day Wilmington, establishing the first permanent European settlement in the Delaware Valley.



Visit the Dover Air Force Base Air Mobility Command Museum. The admission is free. For information on hours, tours, and functions, call 302-677-5938.

Left: The Georgetown train station is operated by the Greater Georgetown Chamber of Commerce. It is available to rent for meetings, reunions and other special events.

Right: A view of the famous Rehoboth Beach looking out over the Atlantic Ocean. Rehoboth Beach is a resort town that offers both tranquility and hospitality.



The Indian River Life-Saving Station is three miles south of Dewey Beach. The present structure was restored to its 1905 appearance. The original station was built in 1876 by the United States Lifesaving Service.

Delaware is proud of its Amish community. Please pass the buggies with care.

Legislative Hall in Dover is the formal chambers for the Delaware Senate and House of Representatives.

Enjoy the pastel sunrises along miles of our Atlantic Ocean beaches.

Historic Milton offers shopping, waterways, fishing piers, and parks. It's also close to the Delaware beaches.



Georgetown, the County Seat of Sussex County, is the site of the Return Day Festival, which is held two days after every Election Day.

Delaware Department of Transportation

Historic Lewes was founded in 1631 and is a fishing, boating, dining, bed and breakfast, and shopping destination.

Woodburn, located on Kings Highway in Dover is the official residence of the Governor. It is a middle Georgian style home built circa 1798 by Charles Hillyard.

Mileage Chart

APPROXIMATE MILEAGES

To determine the distance between two places, trace across the horizontal column of one town to an intersection with the vertical column of the other town. The figure is the approximate mileage between the two points.

■ *Indicates travel via the Cape May-Lewes Ferry*

	Arden, Ardencroft, Ardentown Area	Bellefonte	Bethany Beach	Bethel	Blades	Bowers Beach	Bridgeville	Camden	Cheswold	Clayton	Dagsboro	Delaware City	Delmar	Dover	Ellendale	Elsmere	Farmington	Felton	Fenwick Island	Frankford	Frederica	Georgetown	Greenwood	Harrington	Hartly	Henlopen Acres	Houston	Kenton	Laurel	Lepsic	Lewes	Little Creek	Magnolia	Middletown	Milford	Millsboro	Millville	Milton	New Castle	Newark	Newport	Ocean View	Odessa	Rehoboth Beach Dewey Beach Area	Seaford	Selbyville	Slaughter Beach	Smyrna	South Bethany	Townsend	Viola	Woodside	Wyoming	Wilmington	Delaware Memorial Bridge	Cape May-Lewes Ferry
Bellefonte	4
Bethany Beach	109	106
Bethel	101	99	34
Blades	93	90	34	11
Bowers Beach	66	63	46	46	37
Bridgeville	85	82	38	18	9	29
Camden	58	55	52	44	36	10	28
Cheswold	47	45	60	54	46	19	38	10
Clayton	44	41	69	61	53	26	45	18	9
Dagsboro	103	100	11	24	23	42	27	46	55	63
Delaware City	26	23	91	83	75	48	67	40	31	26	85
Delmar	105	102	33	11	13	50	22	48	57	65	27	87
Dover	54	51	56	48	39	12	29	3	6	14	49	36	51
Ellendale	82	79	34	27	24	21	15	25	34	42	22	64	31	28
Elsmere	9	6	99	94	85	58	77	50	41	36	95	17	97	46	74
Farmington	74	71	45	28	18	20	10	17	27	34	35	56	31	20	15	66
Felton	66	63	49	37	28	11	20	8	18	26	43	48	41	11	23	58	9
Fenwick Island	115	112	6	41	40	52	44	58	66	75	17	97	32	63	40	105	51	55
Frankford	104	101	13	25	24	43	28	47	56	64	2	86	25	50	23	96	36	44	16
Frederica	66	63	43	43	33	5	25	10	18	26	37	48	46	11	17	58	15	6	49	39
Georgetown	90	87	24	18	15	29	14	33	42	50	13	72	20	36	9	82	22	30	30	14	24
Greenwood	80	77	42	23	14	24	5	23	33	40	31	62	27	26	10	72	5	15	48	32	20	18
Harrington	71	68	44	32	22	17	14	14	24	31	38	53	35	17	18	63	4	6	50	39	12	26	9
Hartly	54	51	65	58	49	23	40	14	10	9	60	36	61	11	39	46	31	22	71	61	22	47	35	28
Henlopen Acres	98	95	14	37	34	35	33	41	49	58	24	80	41	44	21	88	34	38	19	26	32	19	30	33	54
Houston	74	71	41	35	26	16	18	17	27	34	34	56	38	20	14	66	7	9	47	35	12	21	13	4	31	30
Kenton	49	46	64	59	50	23	42	15	5	5	60	31	62	11	39	41	31	23	70	61	23	47	37	28	5	53	32
Laurel	98	95	31	4	8	43	15	41	50	58	20	80	7	44	23	90	24	34	37	21	39	14	19	28	54	33	31	55
Lepsic	52	49	61	57	49	18	41	14	5	12	55	34	61	9	34	44	33	22	67	56	18	42	36	30	14	50	33	9	54
Lewes	94	91	19	32	30	33	29	37	46	54	23	76	36	40	17	86	32	35	25	24	29	15	27	30	51	8	26	51	29	46
Little Creek	59	56	54	51	43	11	35	10	12	19	48	41	54	6	27	51	26	18	60	49	11	35	30	23	17	43	26	17	48	7	39
Magnolia	61	58	47	45	37	5	29	5	13	21	42	43	49	7	21	53	20	11	54	43	5	29	24	17	18	36	16	18	42	17	33	10
Middletown	34	31	79	73	65	38	57	30	21	16	75	15	77	25	54	25	46	38	85	76	38	62	52	43	23	68	46	19	70	24	66	31	33
Milford	73	70	36	32	24	12	16	16	25	33	30	55	37	19	9	65	13	14	42	31	8	17	12	9	30	25	5	30	29	25	21	18	12	45
Millsboro	99	96	15	22	19	38	23	42	51	59	4	81	25	45	19	91	31	39	21	5	33	9	27	34	56	20	30	56	18	51	19	44	38	71	26
Millville	112	109	3	32	31	49	35	55	63	72	8	94	30	58	31	102	48	52	9	10	46	21	39	47	68	17	44	67	28	64	22	57	50	82	39	12
Milton	85	82	28	28	26	24	21	28	37	45	20	67	32	31	6	77	21	26	34	21	20	11	16	24	42	17	17	42	25	37	13	30	24	57	13	16	31
New Castle	17	14	95	88	80	53	72	45	36	31	90	10	92	41	69	8	61	53	101	91	53	77	67	58	41	84	61	37	85	39	81	46	48	21	60	86	98	72
Newark	22	19	96	91	82	55	74	47	38	33	92	14	94	43	71	11	63	55	102	93	55	79	69	60	43	85	63	38	87	41	83	48	50	17	62	88	99	74	11
Newport	14	11	96	91	82	55	74	47	38	33	92	14	94	43	71	3	63	55	102	93	55	79	69	60	43	85	63	38	87	41	83	48	50	22	62	88	99	74	5	10
Ocean View	111	108	2	33	32	48	36	54	62	71	9	93	31	57	32	101	47	51	8	11	45	22	40	46	67	16	43	66	29	63	21	55	49	81	38	13	1	30	97	98	98
Odessa	31	28	77	71	63	36	55	28	19	14	73	12	75	23	52	22	44	38	83	74	36	60	50	41	23	66	44	19	68	22	64	29	31	3	43	69	80	55	18	20	19	79
Rehoboth Beach Dewey Beach Area	97	94	13	36	33	34	32	40	48	57	23	79	40	43	20	87	33	37	18	25	31	18	29	32	53	1	29	52	32	49	7	42	35	67	24	19	16	16	83	84	84	15	65
Seaford	92	89	35	10	1	36	8	35	45	52	24	74	14	38	23	84	17	27	41	25	32	16	13	21	47	35	25	49	7	48	31	42	36	64	23	20	32	27	79	81	81	33	62	34
Selbyville	109	106	13	32	29	48	33	52	61	69	7	91	21	55	28	101	41	49	11	5	43	19	37	44	66	26	40	66	28	61	29	54	48	81	36	10	9	26	96	98	98	10	79	25	30
Slaughter Beach	80	77	35	38	33	19	25	23	32	40	31	62	42	26	17	72	21	22	41	32	15	22	20	17	37	24	13	37	35	32	20	25	19	52	8	27	38	11	67	69	69	37	50	23	32	37
Smyrna	42	39	67	59	51	24	43	16	7	2	61	24	63	12	40	34	32	24	73	62	24	46	38	29	12	56	32	7	56	10	52	17	19	14	31	57	70	43	29	31	31	69	12	55	50	67	38
South Bethany	111	108	2	37	36	48	40	54	62	71	13	93	35	57	36	101	47	51	4	15	45	26	44	46	67	16	43	66	33	63	21	56	49	81	38	17	6	30	97	98	98	5	79	15	37	15	37	69
Townsend	38	35	75	68	60	33	52	25	16	11	70	19	72	21	49	28	41	33	81	71	33	57	47	38	21	64	41	16	65	19	61	26	28	4	40	66	78	52	25	21	25	77	7	63	59	76	47	9	77
Viola	63	60	53	39	31	14	23	5	15	23	46	45	44	8	26	55	12	3	59	47	9	33	18	9	19	42	12	20	36	19	38	14	14	35	17	42	56	29	50	52	52	55	33	41	30	52	24	21	65	30
Woodside	62	59	55	41	32	15	24	3	14	22	47	44	45	7	26	54	14	5	61	48	10	34	19	11	18	44	14	19	38	18	40	14	8	34	19	43	58	31	49	51	51	57	32	43	31	53	27	20	57	29	3
Wyoming	59	56	53	45	37	11	29	1	11	19	47	41	49	4	26	51	18	9	59	48	11	34	24	15	15	42	18	16	42	15	38	11	6	31	17	43	56	29	46	48	48	55	29	41	36	53	25	17	55	26	6	4
Wilmington	8	5	100	93	83	58	74	50	41	36	94	16	96	45	74	2	66	57	106	95	58	82	71	62	46	89	65	40	90	44	86	51	53	25	65	91	103	77	6	13	5	102	22	88	82	100	72	34	102	29	55	54	51
Delaware Memorial Bridge	16	14	99	91	63	56	75	48	39	34	93	15	95	44	72	6	64	56	105	94	56	80	70	61	44	88	64	39	86	42	84	49	51	23	63	89	102	75	4	15	6	101	20	87	82	99	70	32	101	27	53	52	49	6
Cape May-Lewes Ferry	95	92	19	33	31	34	30	38	47	55	23	77	36	41	18	87	33	36	25	24	30	16	28	31	52	9	27	52	30	47	1	40	34	67	22	19	22	14	82	84	84	21	65	7	32	29	21	53	21	62	39	41	39	87	85
Atlantic City, N. J.	97	95	68	82	80	83	79	87	96	104	72	96	85	90	67	89	82	85	74	73	79	65	77	80	101	57	76	101	79	96	50	89	83	104	71	68	71	63	85	96	87	70	101	56	81	79	70	102	70	108	88	90	85	87	81	49
Baltimore, Md.	75	72	116	96	87	90	78	83	85	85	105	65	100	86	87	66	82	79	122	106	85	92	77	78	77	111	82	80	93	89	107	94	88	68	87	101	113	93	66	56	63	114	71	110	86	111	95	87	118	72	82	86	82	68	68	108
Chesapeake Bay Bridge and Tunnel	213	210	161	120	122	196	130	156	165	173	155	195	109	159	139	205	139	149	155	133	154	128	145	149	169	149	146	170	116	169	144	163	157	185	145	133	138	140	200	202	202	139	183	148	122	129	150	171	143	180	152	153	131	204	203	144
New York, N. Y.	129	125	186	211	202	175	194	166	157	152	192	130	214	163	191	123	183	174	194	193	174	199	189	180	174	177	184	157	207	161	169	169	170	141	182	188	191	194	121	132	124	190	138	175	201	198	189	150	191	139	172	170	167	121	116	169
Ocean City, Md.	125	122	15	48	50	64	49	68	77	85	23	107	37	71	44	117	57	65	9	21	59	35	51	60	82	28	56	82	44	77	34	70	64	97	52	26	18	42	111	114	114	17	95	27	46	17	50	83	13	92	68	69	50	116	115	34
Philadelphia, Pa.	25	27	132	124	116	89	108	81	70	67	126	49	128	77	105	32	97	89	138	127	89	113	103	94	77	121	97	72	121	75	117	82	84	57	96	122	135	108	40	45	37	134	54	120	115	132	103	65	134	61	86	85	82	31	39	118
Washington, D. C.	113	110	130	110	101	104	92	97	99	99	119	103	114	100	101	104	96	93	136	120	99	106	91	92	91	125	96	94	107	103	121	108	102	103	101	115	127	107	104	94	101	128	106	124	100	125	109	101	132	109	96	100	96	106	106	122

Delaware-we work hard to keep it beautiful and safe for you. Please place litter in proper receptacles and drive with care. Also, please do not throw cigarettes out your car window, use your car's ashtray instead. Delaware is tough on drunken drivers. If you are arrested for driving under the influence of drugs or alcohol, expect to have your Delaware license taken away on the spot and your driving privileges revoked for a minimum of 90 days within three weeks of your arrest. In addition, you will face court-administered penalties including mandatory fines and mandatory attendance at an educational or rehabilitation program.

In Case of Emergency

Dial 911 to reach the nearest police service anywhere in the state. Additionally, many police departments monitor CB Emergency Channel 9.

Speed Limits

Maximum speed limits are listed below. In certain areas, the posted speed may differ from the maximum limit. Obey the limited as posted. There may be minimum speed limits as well as maximum speed limits posted in some locations. Please maintain the minimum speed limits to avoid hazardous conditions on the road.

	Maximum Speed
Limited access highways, divided highways and highways with four lanes or more	55 miles per hour
Two lane roads	50 miles per hour
Business and residential districts	25 miles per hour
School zones	20 miles per hour

In addition to posted speed limits, advisory speeds used along with warning signs indicate conditions may exist to make it unsafe to driver faster. These signs are black letters on a yellow background.

Travel Information

Traffic alerts and traveler information, including live traffic cameras are available at www.deldot.gov or tune to WTMC-AM 1380. To report a hazardous road condition or for 24 hour assistance, call the Transportation Management Center at 302-659-4600.

VISITOR RESOURCES

For visitor information or a free Delaware Travel Planning Kit, contact:

DELAWARE TOURISM OFFICE
302-739-4271 or 1-866-2-VISIT-DE
www.visitdelaware.com

NORTHERN REGION
Greater Wilmington Convention & Visitors Bureau
100 W. 10th St. Suite 20
Wilmington, DE 19801
302-295-2210
www.visitwilmingtonde.com

CENTRAL REGION
Kent County Tourism Corporation
435 N. DuPont Hwy.
Dover, DE 19901
302-734-1736 or 800-233-KENT
www.visitdover.com

SOUTHERN REGION
Southern Delaware Tourism
103 W. Pine St., PO Box 240, Georgetown, DE 19947
302-856-1818 or 800-357-1818
www.visitsoutherndelaware.com

NORTHERN REGION

New Castle Visitors Bureau
1 E. 2nd St.
New Castle, DE 19720
302-328-5576
www.hsd.org

Delaware State Chamber of Commerce
1201 N. Orange St., Suite 200, PO Box 671
Wilmington, DE 19899-0671
302-655-7221 or 800-292-9507
www.dscc.com

New Castle County Chamber of Commerce
12 Penns Way
New Castle, DE 19720
302-737-4343
www.ncc.com

Delaware Memorial Bridge Information Center
PO Box 71
New Castle, DE 19720
I-295, Delaware side
302-571-6300

I-95 Visitor Information Center
Delaware Welcome Center & Service Plaza
530 JFK Memorial Hwy., I-95
Newark, DE 19702
302-737-4059
(Closed February 2009-Spring 2010)

New Castle Court House
211 Delaware St.
New Castle, DE 19720
302-323-4453
www.destatemuseums.org

CENTRAL REGION

Central Delaware Chamber of Commerce
435 N. DuPont Hwy.
Dover, DE 19901
302-734-7513
www.cdcc.net

Chamber of Commerce for Greater Milford
5 S. Washington St., PO Box 805
Milford, DE 19963
302-422-3344
www.milfordchamber.com

Delaware State Visitors Center & Galleries
406 Federal St.
Dover, DE 19901
302-739-4266
www.history.delaware.gov

Smyrna Rest & Information Center
5500 N. DuPont Hwy.
Smyrna, DE 19977
302-653-8910

SOUTHERN REGION

Bethany-Fenwick Area Chamber of Commerce
36913 Coastal Hwy.
Fenwick Island, DE 19944
302-539-2100 or 800-962-7873
www.bethany-fenwick.org
www.thequietresorts.com

Lewes Chamber of Commerce
120 Kings Hwy.
Lewes, DE 19958
302-645-8073
www.leweschamber.com

Rehoboth Beach-Dewey Beach Chamber of Commerce
501 Rehoboth Ave., PO Box 216
Rehoboth Beach, DE 19971
302-227-2233 or 800-441-1329
www.beach-fun.com

INLAND/SOUTHERN REGION

Greater Delmar Chamber of Commerce
PO Box 416
Delmar, DE 19940-0416
302-846-3336
www.delmar.de.us

Laurel Chamber of Commerce
110-112 E. Market St.
Laurel, DE 19956
302-875-9319
www.laurelchamber.com

Greater Millsboro Chamber of Commerce
322 Wilson Hwy., PO Box 187
Millsboro, DE 19966
302-934-6777

Milton Chamber of Commerce
707 Chestnut St.
Milton, DE 19968
302-684-1101
www.historicmilton.com

Greater Seaford Chamber of Commerce
221 High St., PO Box 26
Seaford, DE 19973
302-629-9690
www.seafordchamber.com

Selbyville Chamber of Commerce
Hoosier & Railroad Ave.
Selbyville, DE 19975

Greater Georgetown Chamber of Commerce
PO Box 1
Georgetown, DE 19947
302-856-1544
www.georgetowncoc.com



Welcome to Delaware!

Explore Delaware's rich heritage from the softly rolling hills of the Brandywine Valley to the historic settlement of Lewes and the pristine beaches of Rehoboth and beyond. Though small in size, Delaware is big in historic and cultural treasures. You can travel back in time by visiting colonial Old New Castle or on a vintage aircraft housed at the Dover Air Force Base Museum. Drive through Dover's Amish country or step into a forgotten era on the trolley in Wilmington as you ride through Trolley Square.

In your journey through New Castle County, experience the charm of driving through one of Delaware's covered bridges or treasure the wonders of Delaware along its scenic and historic byways including Routes 52, 100, and 9. In Dover, the Capital City in the heart of Kent County, you will step deep into Delaware history as you walk through the doors of Legislative Hall or the nearby State Archives Museum. As you continue your journey south, you're headed toward Sussex County and Delaware's coveted beaches with seemingly endless miles of shoreline. Enjoy a leisurely bicycle ride at Cape Henlopen State Park or shop to your heart's content in downtown shopping districts or outlet stores. You can also travel westward into rural Sussex County and canoe, hike, bird watch, picnic, and camp at one of several state recreational areas. Wherever your travels take you in Delaware, it won't take you long to get there. It may be small in size, but it's rich with many treasures.

Cover: During World War II the Army built a series of observation towers along the Delaware coast. The towers shown here were part of Fort Miles, which was located in Cape Henlopen. The towers were established as a vital component in the U.S. military's coastal defense system as it defended important shipping lanes in the Delaware Bay. Later, the base was transformed into a secret listening post during the Cold War when the Army listened to Soviet submarines.



Doc. # 55-04/97/02-06 Printed in U.S.A.