FIGURES

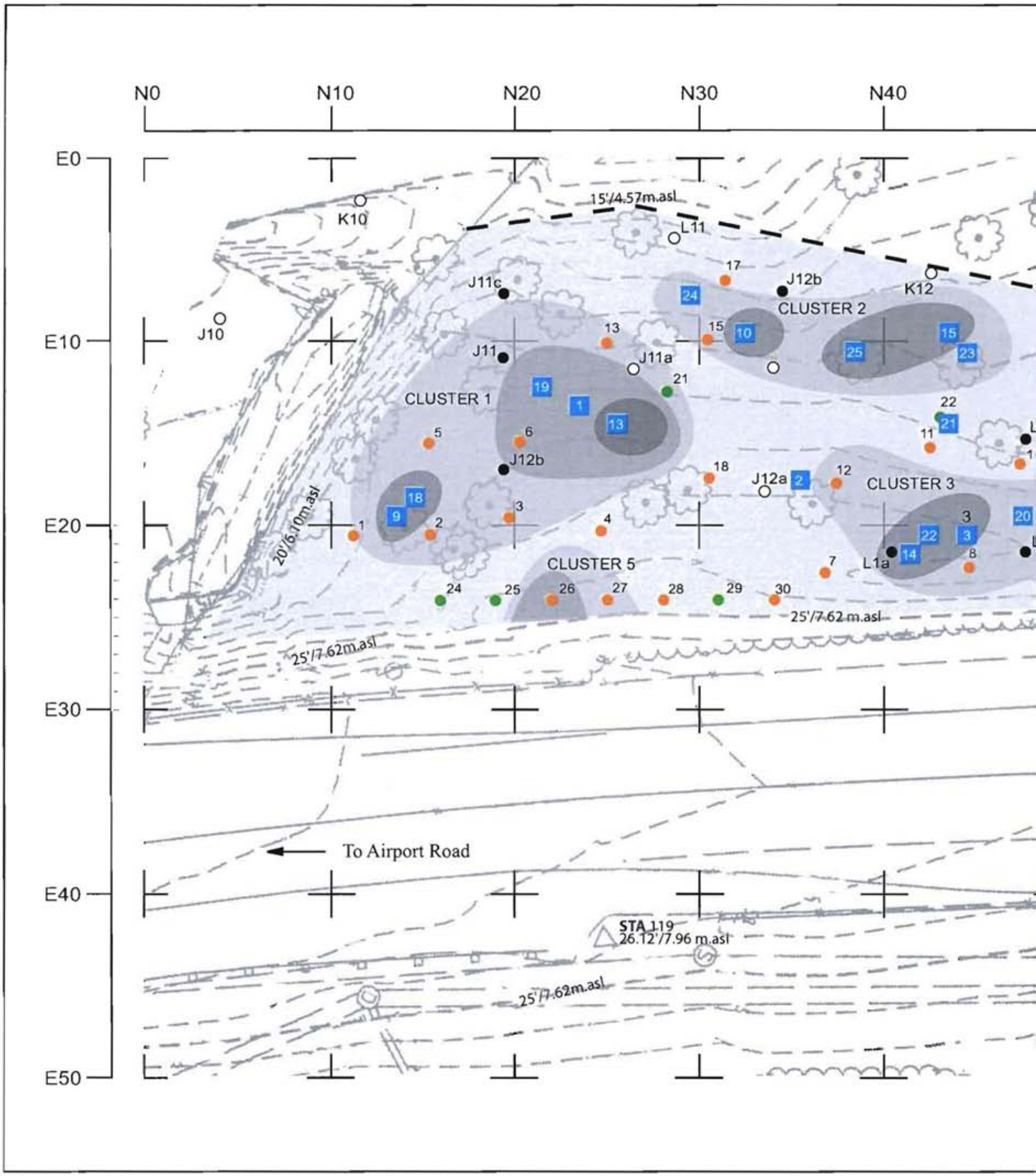

Figure 1. Phase I and II testing results and the projected horizontal distribution of prehistoric artifacts (Source: WRA 20

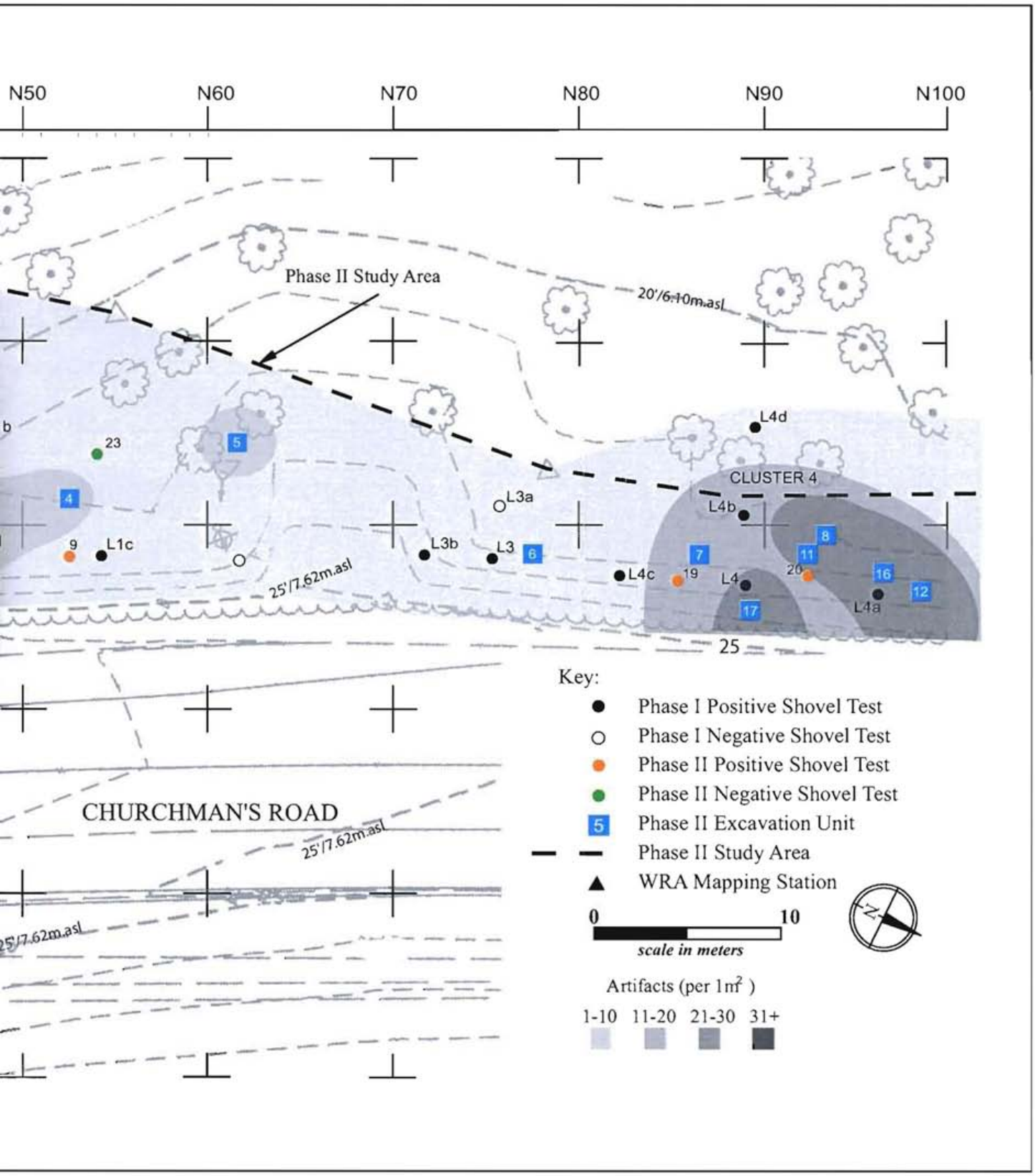
N50
N60
N70
N80
N90
N100
Phase II Study Area
20'/6.10m.asl
L4d
CLUSTER 4
L4b
L3a
23
5
4
9
L1c
L3b
L3
6
7
8
11
20
16
12
L4c
19
L4
17
L4a
25'/7.62m.asl
25
CHURCHMAN'S ROAD
25'/7.62m.asl
25'/7.62m.asl
Key:
Phase I Positive Shovel Test
Phase I Negative Shovel Test
Phase II Positive Shovel Test
Phase II Negative Shovel Test
Phase II Excavation Unit
Phase II Study Area
WRA Mapping Station
0
10
scale in meters
Artifacts (per 1m²)
1-10
11-20
21-30
31+

01).

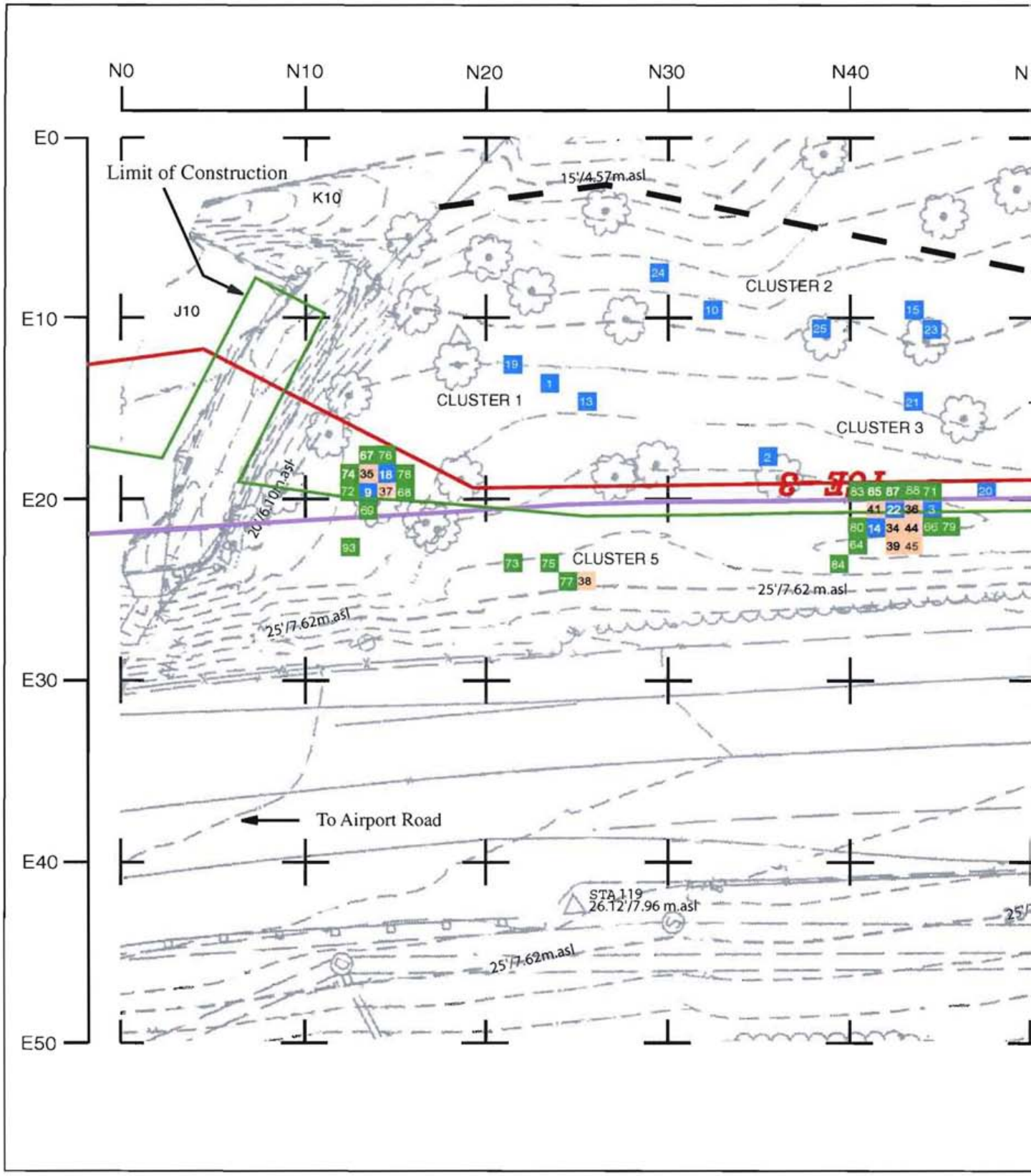

Figure 2. Location of Phase III Stage 1 and 2 excavation units (Source: WRA 2001).

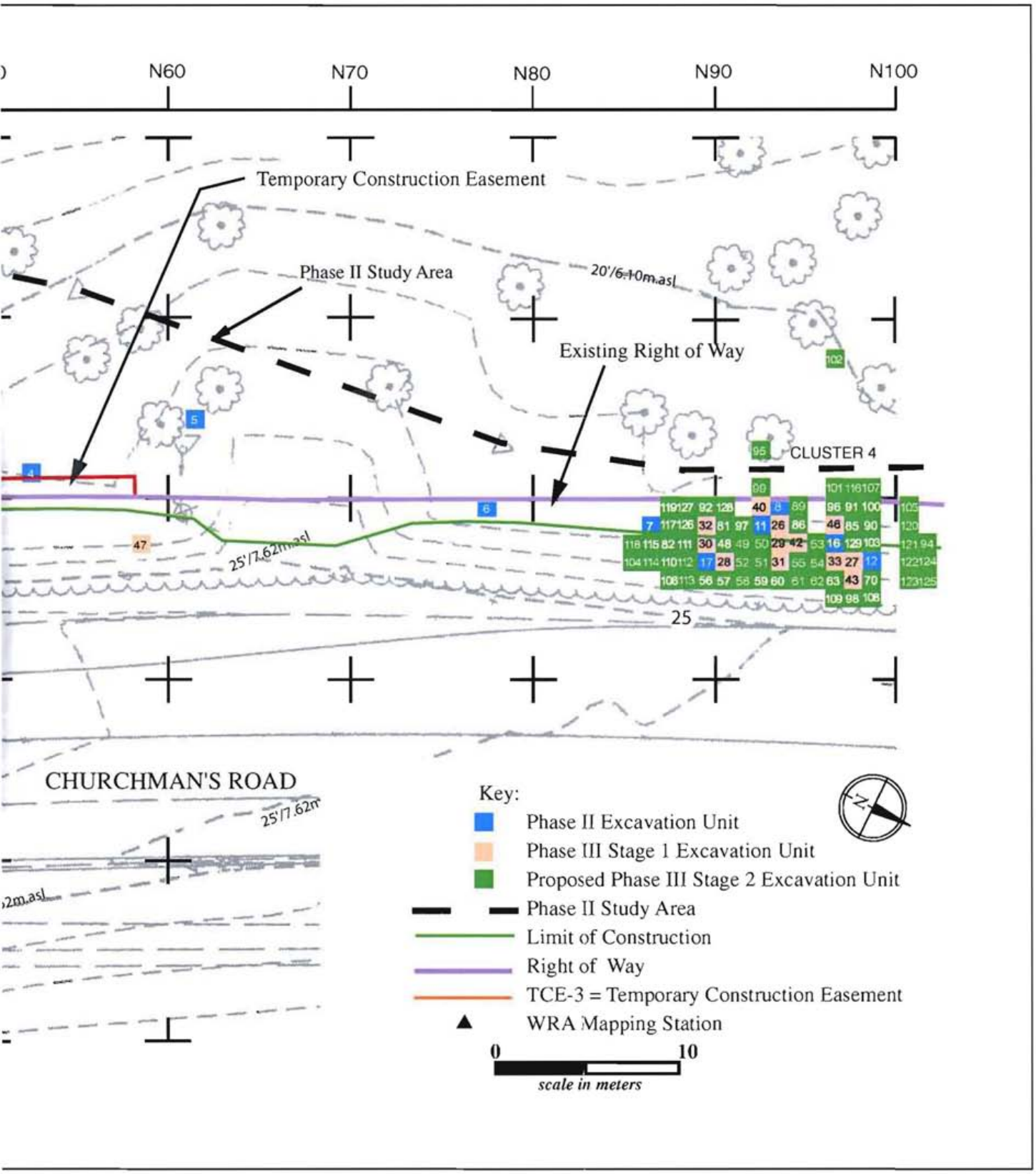
N60
N70
N80
N90
N100
Temporary Construction Easement
Phase II Study Area
20'/6.10m.asl
Existing Right of Way
CLUSTER 4
25'/7.62m.asl
25
CHURCHMAN'S ROAD
Key:
Phase II Excavation Unit
Phase III Stage 1 Excavation Unit
Proposed Phase III Stage 2 Excavation Unit
Phase II Study Area
Limit of Construction
Right of Way
TCE-3 = Temporary Construction Easement
WRA Mapping Station
0
10
scale in meters

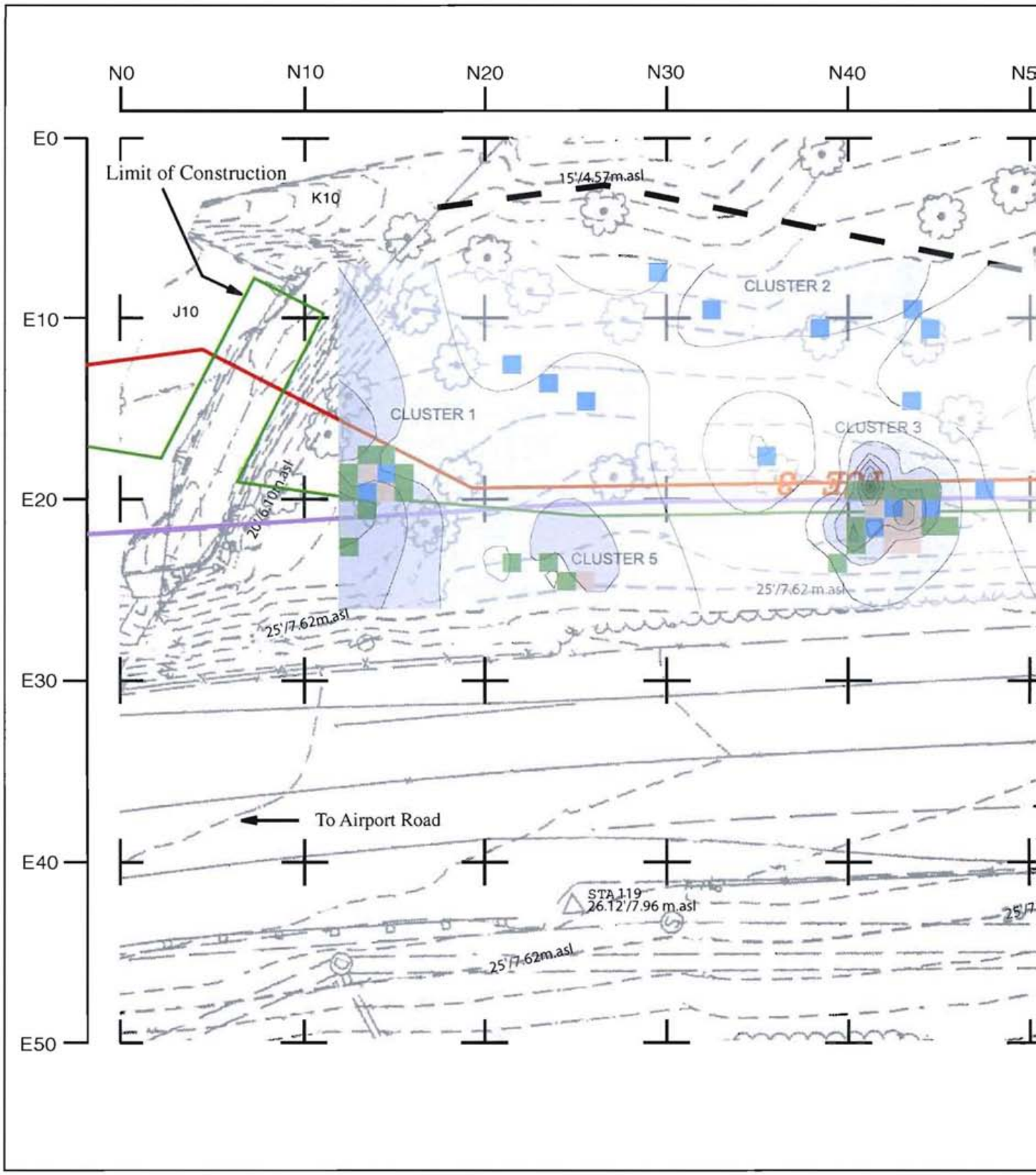

Figure 3. Phase III horizontal distribution of prehistoric artifacts within Site 7NC-E-152 (Source: WRA 2001).

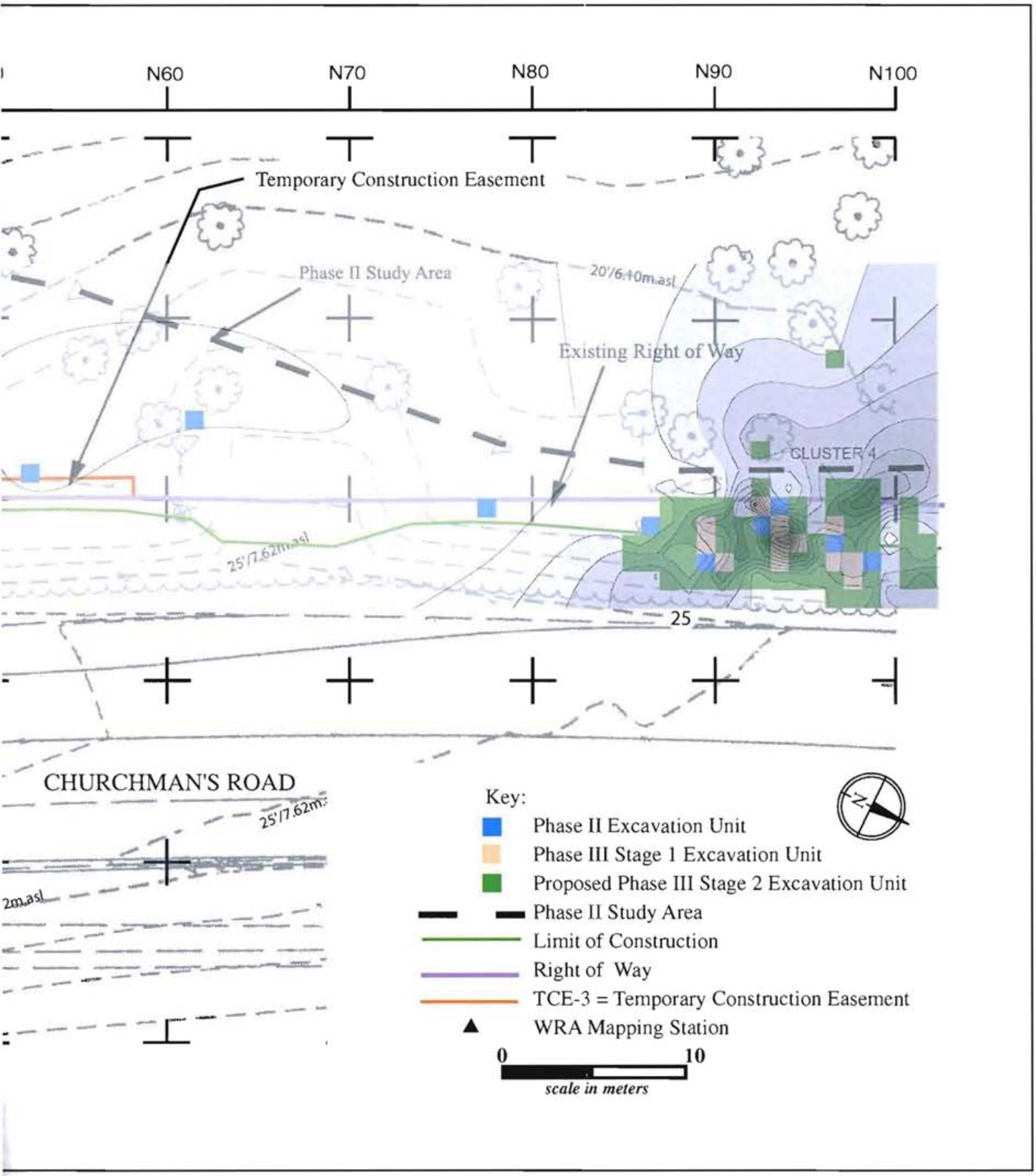
N60
N70
N80
N90
N100
Temporary Construction Easement
Phase II Study Area
20'/6.10m.asl
Existing Right of Way
CLUSTER 4
25'/7.62m.asl
25
CHURCHMAN'S ROAD
25'/7.62m.
2m.asl
Key:
Phase II Excavation Unit
Phase III Stage 1 Excavation Unit
Proposed Phase III Stage 2 Excavation Unit
Phase II Study Area
Limit of Construction
Right of Way
TCE-3 = Temporary Construction Easement
WRA Mapping Station
0
10
scale in meters

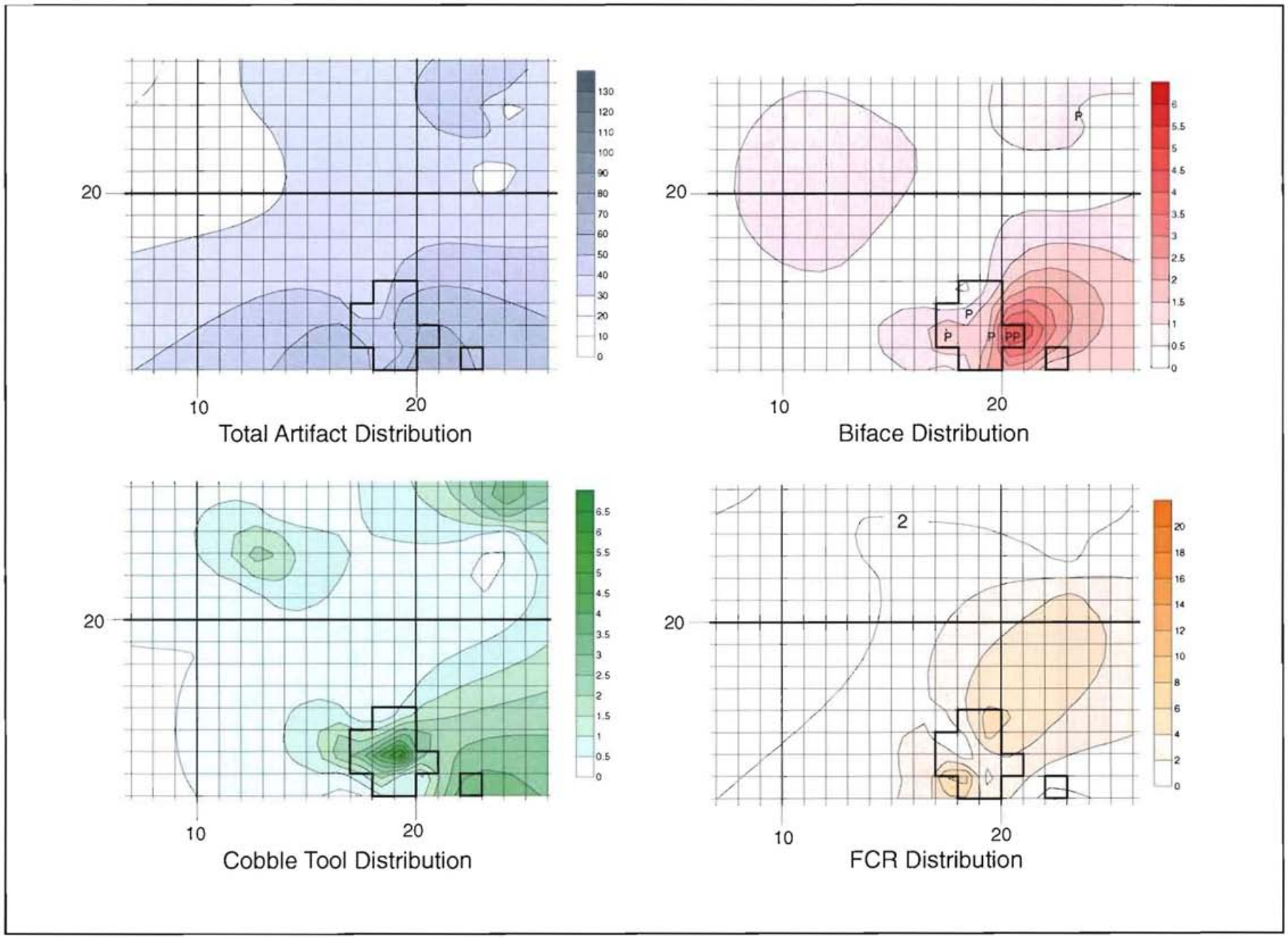

Figure 4. Cluster 1 artifact distributions by artifact type.

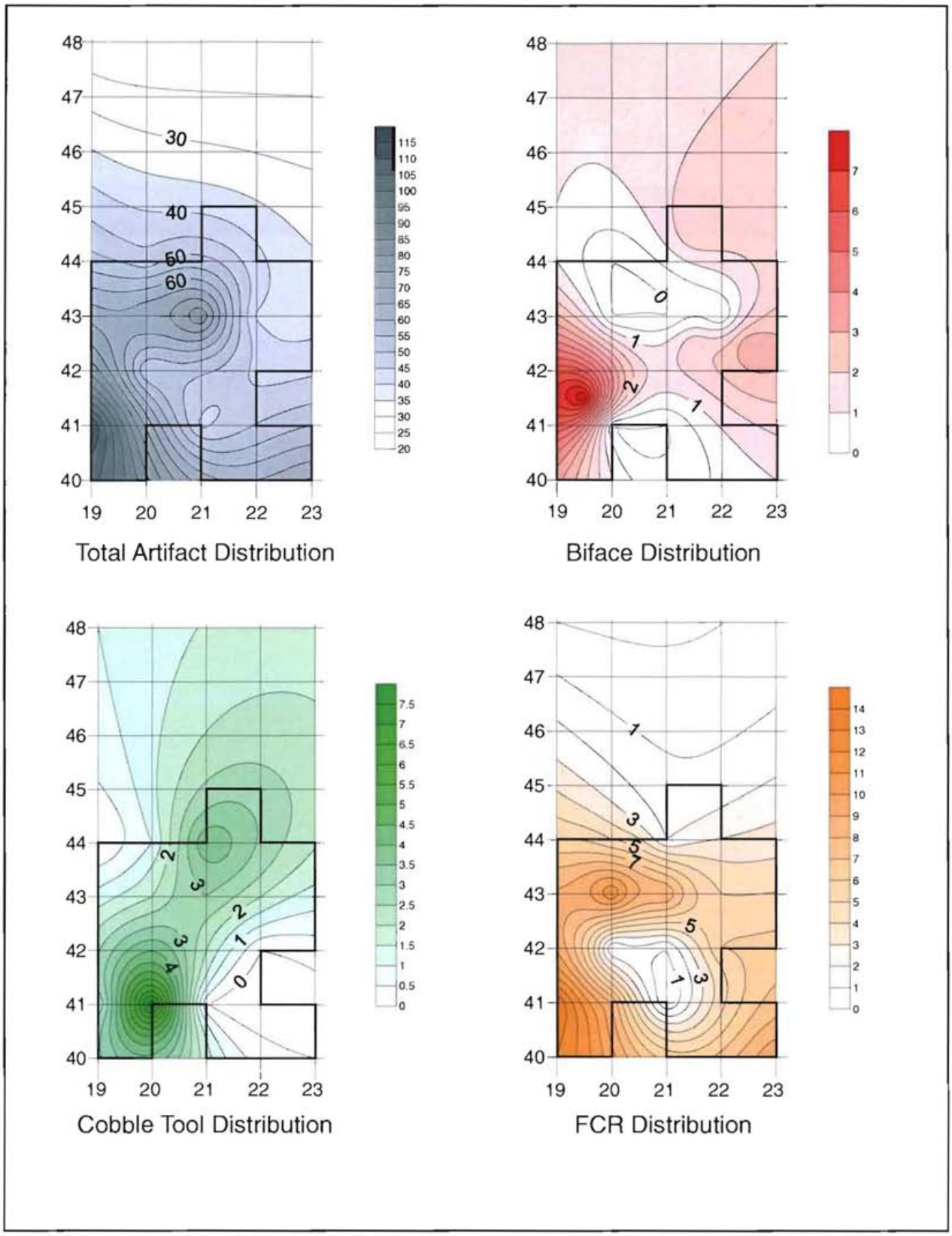

Figure 5. Cluster 3 artifact distributions by artifact type.

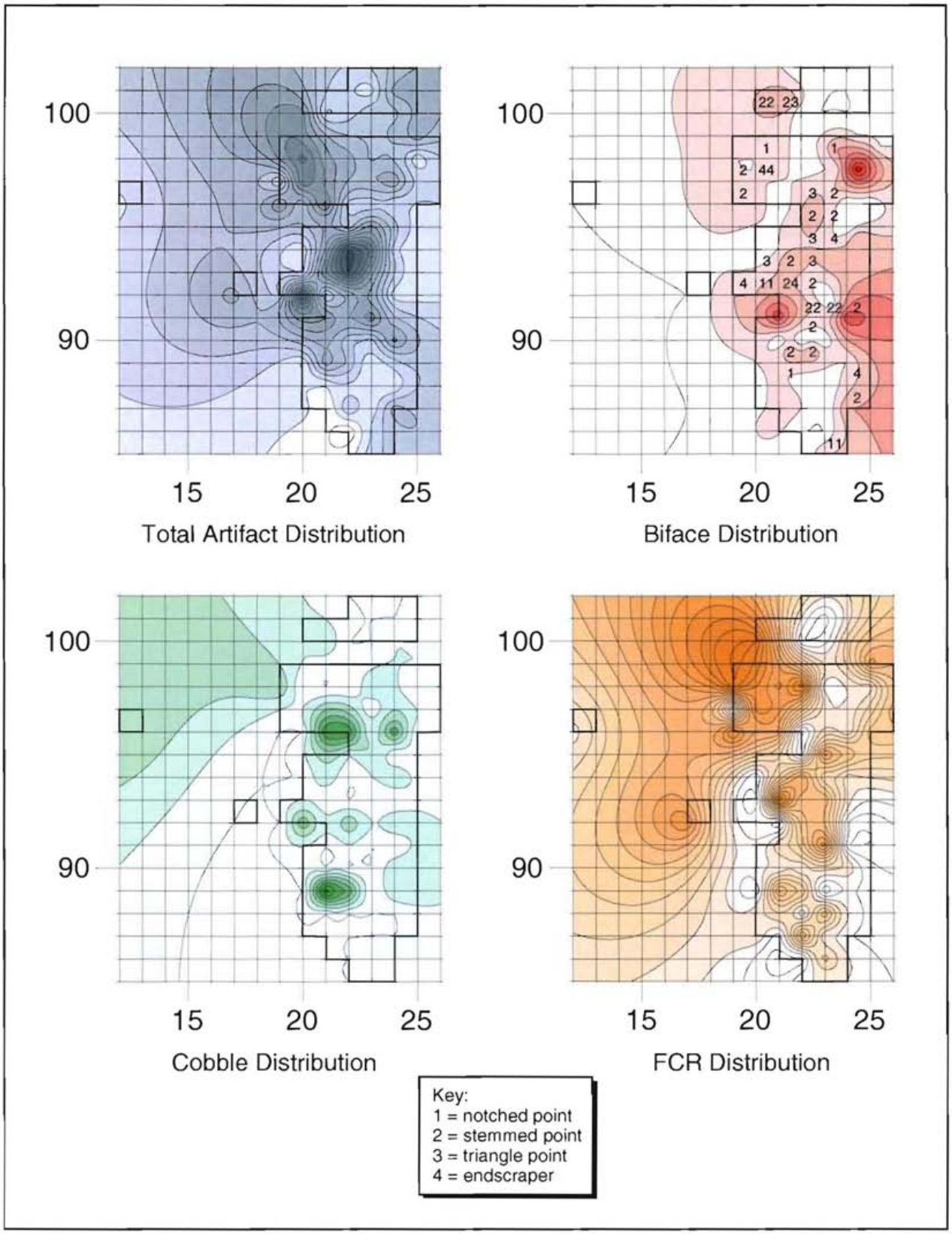

Figure 6. Cluster 4 artifact distributions by artifact type.

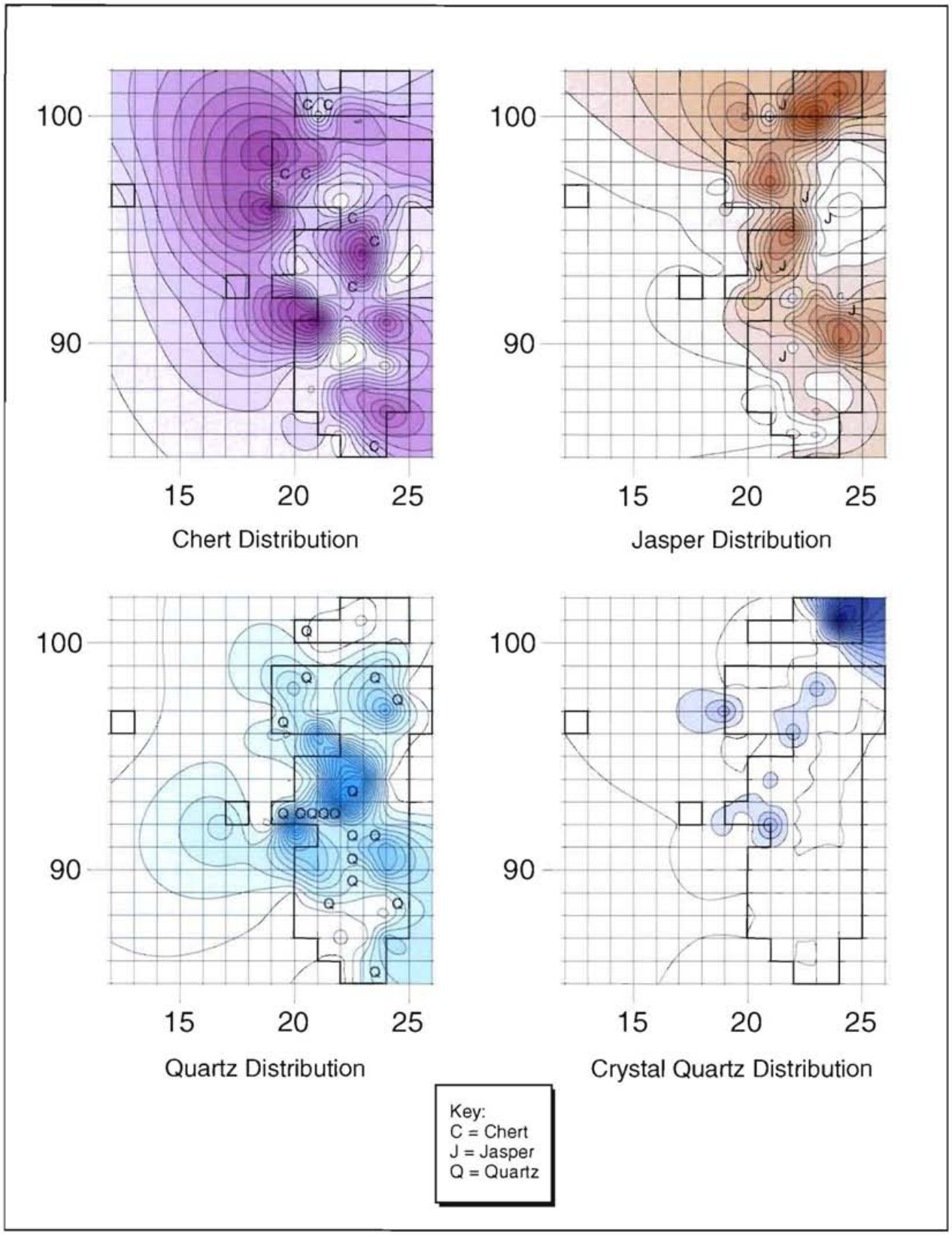

Figure 7. Cluster 4 artifact distributions by lithic material.

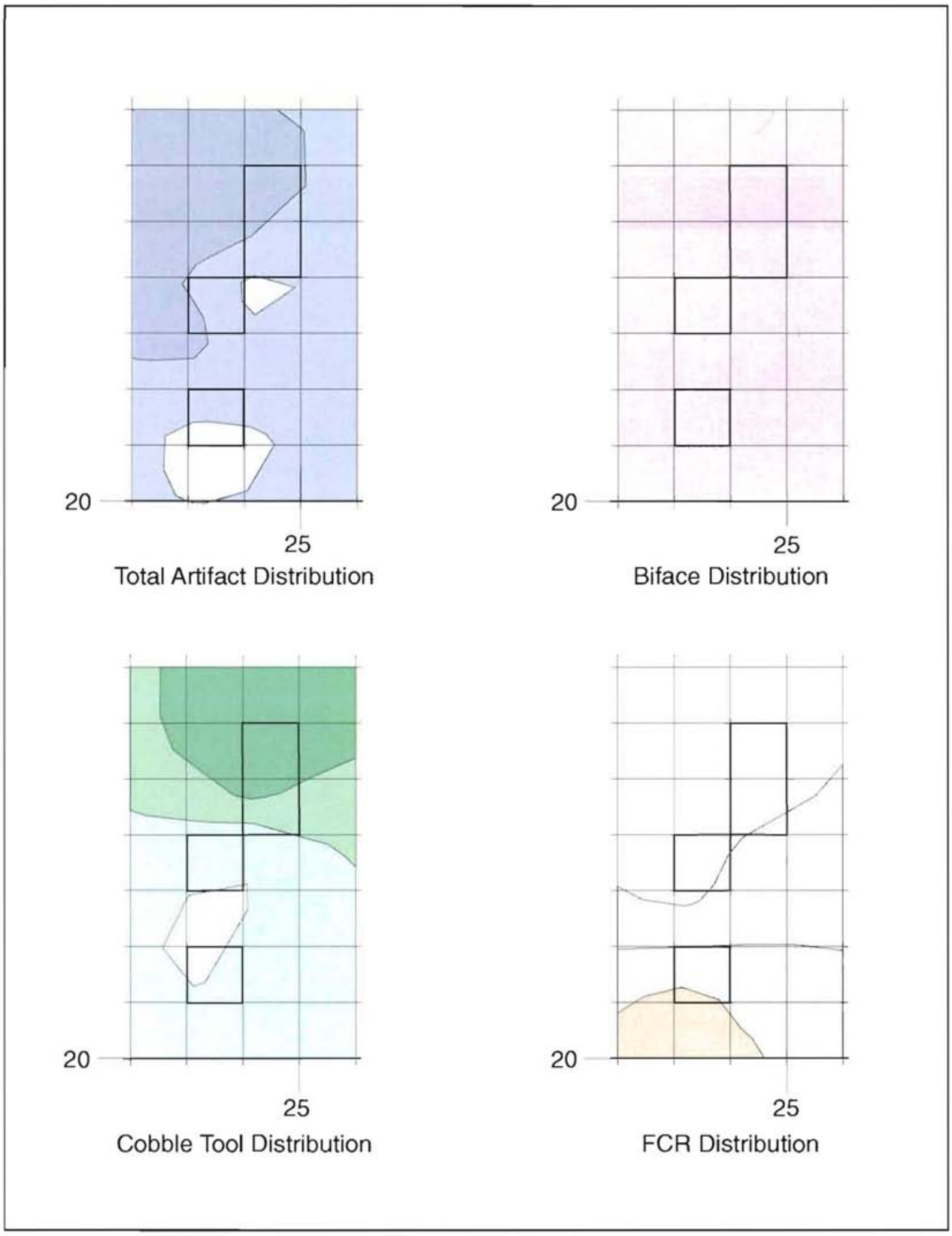

Figure 8. Cluster 5 artifact distributions by artifact type.