To Gap

To West Chester

To Philadelphia

To Bridgeport

To New York

To Fair Hill

To Baltimore

To Baltimore

To Chesapeake City

To Baltimore Washington

To Baltimore Washington

To Chesapeake Bay Bridge

To Baltimore Corner

To Greensboro

To Sudlersville

To Chesapeake Bay Bridge, Baltimore / Washington Airport 51 miles to Chesapeake Bay Bridge from Dover.

To Dover / Beaches

To Chesapeake Bay Bridge – Tunnel, Cape Charles
109 Miles from Delmar
For Hazardous Material Information, Call (804)331-2960

To Chesapeake Bay Bridge – Tunnel
Cape Charles

DELAWARE PUBLIC AIRPORTS
FOR INFORMATION, CALL (302)760–2149

REF. NO.	AIRPORT NAME	A	B	C	D
1	NEW CASTLE COUNTY AIRPORT	79	L	72	H
2	SUMMIT AIRPARK	71	L	45	H
3	SMYRNA AIRPORT	20	L	26	T
4	CHANDELLE ESTATES AIRPORT	22	L	25	H
5	DELAWARE AIRPARK	56	L	37	H
6	JENKINS AIRPORT	53	L	27	T
7	DOVER AFB * AND CIVIL AIR TERMINAL	28	L	100	H
8	DELDOT HELIPAD	30	L		H
9	LAUREL AIRPORT	30	L	32	T
10	HENDERSON AVIATION AIRPORT	50		20	T
11	SUSSEX COUNTY AIRPORT	51	L	50	H
12	CHORMAN AIRPORT	65	L	35	H

* PRIOR PERMISSION ONLY

A ELEVATION IN FEET ABOVE SEA LEVEL
B L = RUNWAY LIGHTING
C LENGTH OF LONGEST RUNWAY IN HUNDREDS OF FEET
D RUNWAY SURFACE H=HARD, T=TURF

FOR CAPE MAY–LEWES FERRY OR DELAWARE MEMORIAL BRIDGE INFORMATION WRITE: THE DELAWARE RIVER AND BAY AUTHORITY P.O. Box 71 NEW CASTLE, DE 19720 OR PHONE (FERRY) 302–645–6313 (BRIDGE) 302–571–6340

NORTHERN NEW CASTLE COUNTY

SCALE IN MILES 1 0 1 2 3 4

SCALE IN KILOMETERS 1 0 1 2 3 4

DELAWARE DEPARTMENT OF TRANSPORTATION
DIVISION OF PLANNING & POLICY
GEOGRAPHIC INFORMATION SECTION
P.O. BOX 778, DOVER DE 19903–0778

For a Price Listing of Full Color and Detailed Maps Write the above address

MULTIMODAL TRANSPORTATION IN DELAWARE

STATEWIDE TRANSIT INFORMATION
There are many Bus Routes serving the Greater Wilmington and Dover Metropolitan areas, and Sussex County. For detailed information and route maps, Write: DTC, 400 S. Madison ST., Wilmington, DE 19801, or Call (800) 652–DART.
Paratransit services are offered by DTC for disabled, elderly, and special–need customers. Call (800)553–3278.

INTERSTATE BUS
Greyhound Lines, Carolina Coach Trailways, and Peter Pan Trailways serve Wilmington Metropolitan and peninsula travelers. For information, call the Wilmington Transportation Center, Inc., (302) 652–7391. SCOT (Salem County Transit) provides bus service between Salem County New Jersey and Wilmington. Call New Jersey Transit, (215) 569–3752.

INTERSTATE RAIL
AMTRAK serves Wilmington with 76 trains per day on the Northeast Corridor (Washington – New York). Newark has 2 trains per day. Call (800) 872–7245.

COMMUTER RAIL
SEPTA has 38 Trains per day on weekdays, 18 on Saturdays, and none on Sundays between Wilmington / Claymont and Philadelphia on the "R–2" Line. In October 1997, service will be extended to Newark. Call (800) 652–3278.

BICYCLE
Delaware has a large network of bicycle friendly roads. For free maps or information write: DELDOT Division of Planning, Bicycle / Pedestrian Coordinator, P.O. Box 778, Dover, DE. 19903. Phone (302) 760–BIKE.

FERRY SERVICE
The Cape May – Lewes Ferry operates scheduled vehicle and passenger service between Cape May NJ, and Lewes DE. Crossings take 1 hour 15 minutes. Schedules vary by season.
For information, call (800) 64FERRY.

AIR CONNECTIONS
The Philadelphia International and Baltimore / Washington International Airports are the most accessable and closest airports for most of Delaware. In Sussex County, the Salisbury (MD) airport provides alternate services. Consult the yellow pages for Airport Transportation Service or make reservations in advance with your travel agent.

Typical carrier travel times are:
Wilmington to Philadelphia: 45 minutes.
Wilmington to BWI: 1 hour 30 minutes.
Dover to Philadelphia: 1 hour 45 minutes.
Dover to BWI: 2 hours 30 minutes.
Georgetown to Salisbury: 45 minutes.
Georgetown to BWI: 3 hours.
Georgetown to Philadelphia: 2 hours 45 minutes.

PUBLIC AIRPORTS
For aeronautical and general aviation information call the Delaware Office of Aeronautics: (302) 760–2149.

OTHER TRANSPORTATION INFORMATION
For General Information including Travel Advisories contact DelDOT between 8:30 a.m. and 4:30 p.m. EST, Mon–Fri, at (instate) (800) 652–5600, or (302)760–2080.
For Carpool, Rideshare, and Vanpool Information, call (instate) (888)RIDEMATch, or the TMA of New Castle County, (302)658–9001.

Your Transit Options

The Smart Way to Go in Delaware!

New Castle County
Routes operate Monday through Friday and offer rush hour, mid–day, some late night service, and some Saturday service. A wheelchair lift–equipped bus may be arranged the day before the desired trip.
1–800–652–DART

Intercounty Service
Routes 301 and 303 operate Monday through Friday, offering connections to New Castle, Kent and Sussex County fixed route services, and to the Wilmington Train Station. There is express service for commuters between Wilmington and Dover. All buses are wheelchair lift–equipped.
1–800–652–DART

Kent County
Routes operate Monday through Friday between 6 AM and 6 PM. All buses are wheelchair lift–equipped.
1–800–652–DART

Sussex County
Routes operate Monday through Friday between 6 AM and 6 PM. Additional resort area transit operates 7 days a week between Memorial Day and Labor Day. All buses are equipped with wheelchair lifts and bicycle racks.
1–800–553–DART

SEPTA R2 Train Service
Commuter trains operate Monday through Friday, offering rush hour, mid–day, and evening service, with limited Saturday service in some areas. The R2 train connects Newark, Churchmans Crossing, Wilmington and Claymont to Philadelphia and intermediate stations in Delaware County, PA.
1–800–652–DART

ADDITIONAL SERVICES
In addition to DART First State fixed route services, there are a number of specialized transit programs to make getting there easier. These include:

DART First State Paratransit
Transportation for ADA certified customers. Reservations are required at least one day in advance.
1–800–553–DART

RideShare Delaware
Carpool Matching Service
1–888–RIDE–MATCH

Job Works & Get A Job•Get A Ride
Free rides for interviewees and new hires
(302)577–DART, option 5

Register For Your Future
Free rides to register in James H. Groves Adult High School, Adult Basic Education or Even Start Classes
1–800–464–HELP

Operation Lifesaver Delaware
Railroad Crossing & Right–of–Way safety awareness
(302) 577 or 739–DART ext. 3413

Travel Training
Learn how to ride public transit in one–on–one or group training sessions.
(302) 577 or 739–DART ext. 3108

SCAT
50% discount on taxi fares for seniors and persons with disabilities
1–800–355–8080

Park & Rides/Park & Pools
Designated parking lots are available throughout the state to park your car and catch a bus or meet a carpool.
1–800–652–DART

Bicycle Lockers
Secured bicycle lockers are available at some Park & Rides in New Castle County.
1–800–652–DART

Customer Relations
1–800–355–8080

TDD
(hearing and voice impaired)
1–800–252–1600

Job Hotline
Current job opportunities at DART First State
(302) 577–DART, option 6, or (302) 739–DART, ext. 3903

DART FIRST STATE
An Operating Division of DelDOT

www.DartFirstState.com

LEGEND

ROADS AND ROADWAY FEATURES
- MULTILANE TOLL ROAD (ACCESS CONTROLED)
- MULTILANE ACCESS CONTROLED HIGHWAY
- PRINCIPAL THROUGH HIGHWAY (DIVIDED)
- OTHER THROUGH HIGHWAYS (UNDIVIDED)
- UNDER CONSTRUCTION
- PROJECTED CONSTRUCTION
- INTERSTATE NUMBERED HIGHWAY (95)
- U.S. NUMBERED HIGHWAY (40)
- STATE NUMBERED HIGHWAY (273)
- STATE REFERENCE NUMBER (42)
- TRAFFIC INTERCHANGE WITH EXIT NUMBER
- RAILROADS

MISCELLANEOUS SYMBOLS
- INCORPORATED CITY OR TOWN
- NATIONAL RESERVATION
- STATE/COUNTY PARKS
- WILDLIFE AREA
- STATE FOREST
- POINTS OF INTEREST (4)
- COLLEGE OR UNIVERSITY
- HOSPITAL (H)
- TRAIN STATION
- VISITOR INFORMATION CENTER (VIC)
- PARK AND RIDE (PR)
- PARK AND POOL (PP)

MISCELLANEOUS SYMBOLS
- STATE POLICE LOCATION
- MILITARY AIRPORT
- COMMERCIAL OR MUNICIPAL AIRPORT
- OTHER AIRPORT
- FISHING
- BOAT LAUNCHING RAMP
- ROAD SIDE TABLE OR PICNIC AREA
- CAMPSITE
- SWIMMING
- CHARTER BOAT FISHING
- WATER SKIING
- SURFING
- RECREATION VEHICLE TRAIL
- LIGHTHOUSE
- FERRY

INDEX OF CITIES, TOWNS, AND PLACES

Adams Crossroads H–1
Adamsville H–1
Alley Corners E–1
Alms House F–3
Anderson Crossroads H–1
Andrewville H–1
Angola I–4
Anthonys Corners G–1
ARDEN 502 ..... A–2
ARDENCROFT 282 ..... A–2
ARDENTOWN 325 ..... A–2
Argos Corner H–3
Ashland C–1
Aspetuck A–1
Atlanta I–1
Augustine Beach E–1
Bacons J–1
Barrets Chapel G–2
Basin Corner B–2
Bay View Beach G–4
Bayard K–4
Bayville K–4
Bear B–1
BELLEFONTE 1,243 ..... A–2
Bennetts Pier G–3
Berrytown J–1
BETHANY BEACH 4,302 ..... J–4
BETHEL 188 ..... E–1
Bethesda F–1
Bethesda Church H–2
Bigelow Corner C–2
Big Oak Corners E–2
Big Pine H–1
Big Stone Beach G–2
Bishops Corner E–2
Blackbird D–1
Blackiston E–1
BLADES 834 ..... I–1
Blandwood H–1
Bloggetys Corners D–1
Boys Ball A–2
BOWERS BEACH 417 ..... F–3
Boyds Corner C–1
Brackenville A–1
Brandywine A–2
Brandywine Springs A–2
Brenford E–1
Brick Store D–2
BRIDGEVILLE 1,350 ..... I–2
Broad Creek H–1
Broadkill Beach H–4
Brownsville G–1
Bryans Store J–2
Bumpass H–1
Cabbage Corner H–3
CAMDEN 2,180 ..... F–2
Cannon I–2
Canterbury G–2
Carpenters Corner I–4
Centerville A–2
Chapeltown F–1
CHESWOLD 378 ..... E–2
Choptank Mills F–1
Christiana B–1
Clarksons Crossroads I–1
Clarksville J–4
Claymont A–2
CLAYTON 1,277 ..... E–2
Cocked Hat I–1
Cokesbury Church I–2
Coldwell Corners D–1
Collins Beach G–2
Columbia J–1
Concord I–2
Coochs Bridge B–1
Cool Spring I–3
Coopers Corner I–2
Coverdale Crossroads I–2
Cowgills Corner E–2
Cragg Mill I–1
Cranberry G–2
Creighton Farms A–2
Cypress Swamp K–3
Dagsboro J–3
Dairy Corner F–1
Delaney Corner E–1
DELAWARE CITY 1,682 ..... C–2
DELMAR (pt) 882 ..... K–1
DEWEY BEACH 1,097 ..... I–4
Dexter Corners D–1
Dinahs Corner E–1
DOVER 36,646 ..... F–2
Dover AFB E–2
Downs Chapel E–1
Dublin Hill I–1
Dutch Neck Crossroads E–2
Edwardsville G–1
ELLENDALE 528 ..... H–2
ELSMERE 5,935 ..... A–2
Everetts Corner I–1
Fairmount I–4
FARMINGTON 122 ..... A–2
Farmhurst B–2
Fieldsland A–1
FELTON 582 ..... G–2
FENWICK ISLAND 1,400 ..... K–4
Fieldsboro D–1
Five Points I–3
Flemings Corner G–1
Flemings Landing G–2
Flower Station I–1
Fords Corner E–1
Forest D–1
Fowler Beach H–3
FRANKFORD 591 ..... J–3
FREDERICA 791 ..... G–3
GEORGETOWN 4,114 ..... I–3
Gipsy Corner D–1
Glasgow B–1
Grantham A–2
Gravel Hill I–3
Greens Corners D–1
Green Spring E–1
Greenville A–2
GREENWOOD 578 ..... H–1
Gum Crossroads I–2
Gumboro K–3
Guyencourt A–2
Hare Corner D–1
Harley Corners A–2
Harpersion I–3
Harrisonville I–2
Havre Corner B–2
Hearns School I–4
HARRINGTON 2,576 ..... G–2
HARTLY 107 ..... F–1
Hazlettville F–1
Hearns Crossroads J–2
Hearns Landing K–4
HENLOPEN ACRES 280 ..... I–4
Herring Corners I–3
Hickman H–1
Hitchens Crossroads J–2
Horsiesan A–1
Hollandsville E–2
Hollets Corners E–1
Hollymount I–4
Hollyville I–4
Hopkins Corners G–1
Hundreys Grove Church J–1
Hourglass E–1
HOUSTON 487 ..... G–2
Hughes Crossroads G–1
Indian Beach I–4
Indian Mission Church I–4
Indian River Inlet I–4
Irons Lane Landing C–1
Jamisons Corner A–1
Jimtown I–4
Johnson A–1
Jones Crossroads J–2
KENTON 205 ..... E–1
Kings Crossroads I–2
Kirks Hummock F–3
LAUREL 2,814 ..... J–1
Layton Corners H–1
Lebanon F–2
LEIPSIC 286 ..... E–2
LEWES 2,295 ..... I–4
Lincoln J–2
LITTLE CREEK 172 ..... F–2
Little Heaven I–2
Little Hill Church J–2
Loockerville F–3
Lords Corner I–1
Lowe J–2
Lowes Crossroads J–2
Lynch Heights G–2
MAGNOLIA 211 ..... F–2
Marshtown I–4
Marvels Crossroads G–2
Maydel F–1
Massey's Landing J–4
Massena Corner G–1
Mathews Corners D–1
McClellandville B–1
McDonough C–1
McKays Corners D–1
McKinzel Corners G–1
Mechanicsville B–1
Melvin Crossroads G–1
Melvins Crossroads G–2
Mermaid A–1
Middleford I–2
Middletown Beach I–3
MIDDLETOWN 5,116 ..... D–1
Midway I–4
MILFORD 6,665 ..... G–3
Milford Crossroads B–1
MILLSBORO 1,642 ..... I–3
Millsboro A–1
MILLVILLE 256 ..... J–4
MILTON 1,495 ..... H–3
Mimers Corners B–1
Mispillion Light G–3
Mission J–3
Monastuhanin A–2
Moores Corner E–1
Morris Mills I–3
Mt. Cuba A–2
Mt. Pleasant C–1
Talleys Corner A–2
Murrays Corner A–2
Nassamack Corner A–3
Nassau I–1
NEW CASTLE 5,164 ..... B–2
New Market F–3
New Wharf G–3
NEWARK 26,403 ..... E–1
NEWPORT 1,240 ..... B–2
Oak Grove E–1
Oak Orchard I–4
Oakley H–2
OCEAN VIEW 606 ..... J–4
ODESSA 281 ..... C–1
Ogletown B–1
Old Furnace C–2
Omar I–4
Overbrook I–3
Owens H–2
Packing House Corner K–1
Pearsons Corner F–1
Peterson Grove E–1
Pepper J–2
Petersellus I–2
Petersburg F–1
Phillips Hill J–3
Pickering Beach F–3
Pine Tree Corners D–1
Piney Grove I–3
Pleasant Hill A–1
Pont Mahon E–3
Port Penn C–2
Portsville H–1
Postels Corner F–2
Privatts Corners E–1
Prices Corner D–1
Primehook Beach H–3
Quakertown I–4
Ralphs J–1
Red Lion B–1
Redden I–2
Redden Crossroads I–2
REHOBOTH BEACH 3,218 ..... I–4
Reliance I–1
Reynolds Corners D–1
Rhoades Mill A–3
Rising Sun F–2
Riverdale J–4
Robbinsville I–4
Rogers Corner B–2
Rosedale Beach J–4
Rosena K–4
Sand Hill I–3
Sandtown G–1
Sandy Landing J–4
Schultes Crossroads I–1
Scotts Corners G–3
SEAFORD 5,688 ..... I–1
SELBYVILLE 1,235 ..... K–3
Seven Hickories E–1
Shell Ox Corner I–3
Shenkles A–1
Shortly I–3
Sharps Beach H–3
SLAUGHTER BEACH 511 ..... G–3
South Bowers F–3
South Bowers G–3
St. Georges C–1
Stanton B–1
State Road B–1
Steeleville I–3
Stockley I–3
Summit Bridge C–1
Sussex Shores J–4
Sycamore J–2
Talleys Corner A–2
Telleyville A–2
Taylors Bridge G–2
Thomas Corners E–1
Thompson I–1
Thompsonville G–3
TOWNSEND 322 ..... D–1
Trinity A–2
Tybouts Corner B–1
Underwood Corner E–1
Vandyke D–1
Vernon H–2
VIOLA 162 ..... G–2
Ward K–2
Warwick J–4
Waynes Corner A–2
Westley Church I–1
Whatwoods J–3
Whaleys Crossroads J–2
Wheatleysburg G–1
Whitesville K–2
Willamsville J–4
Willow Grove F–1
WILMINGTON 72,648 ..... A–2
Winterthur A–2
Woodcrest A–1
Woodlawn A–1
Woodland I–1
Woodland Beach D–2
WOODSIDE 226 ..... F–2
Wrights Crossroads F–1
WYOMING 1,060 ..... F–2
Yorklyn A–1

LATEST POPULATION FIGURES ARE SHOWN AFTER INCORPORATED CITIES AND TOWNS.

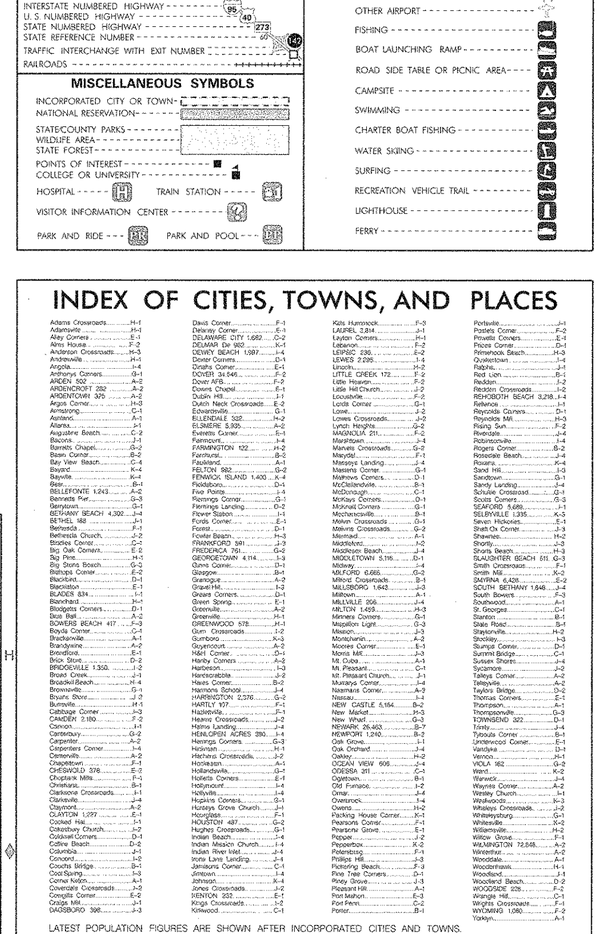

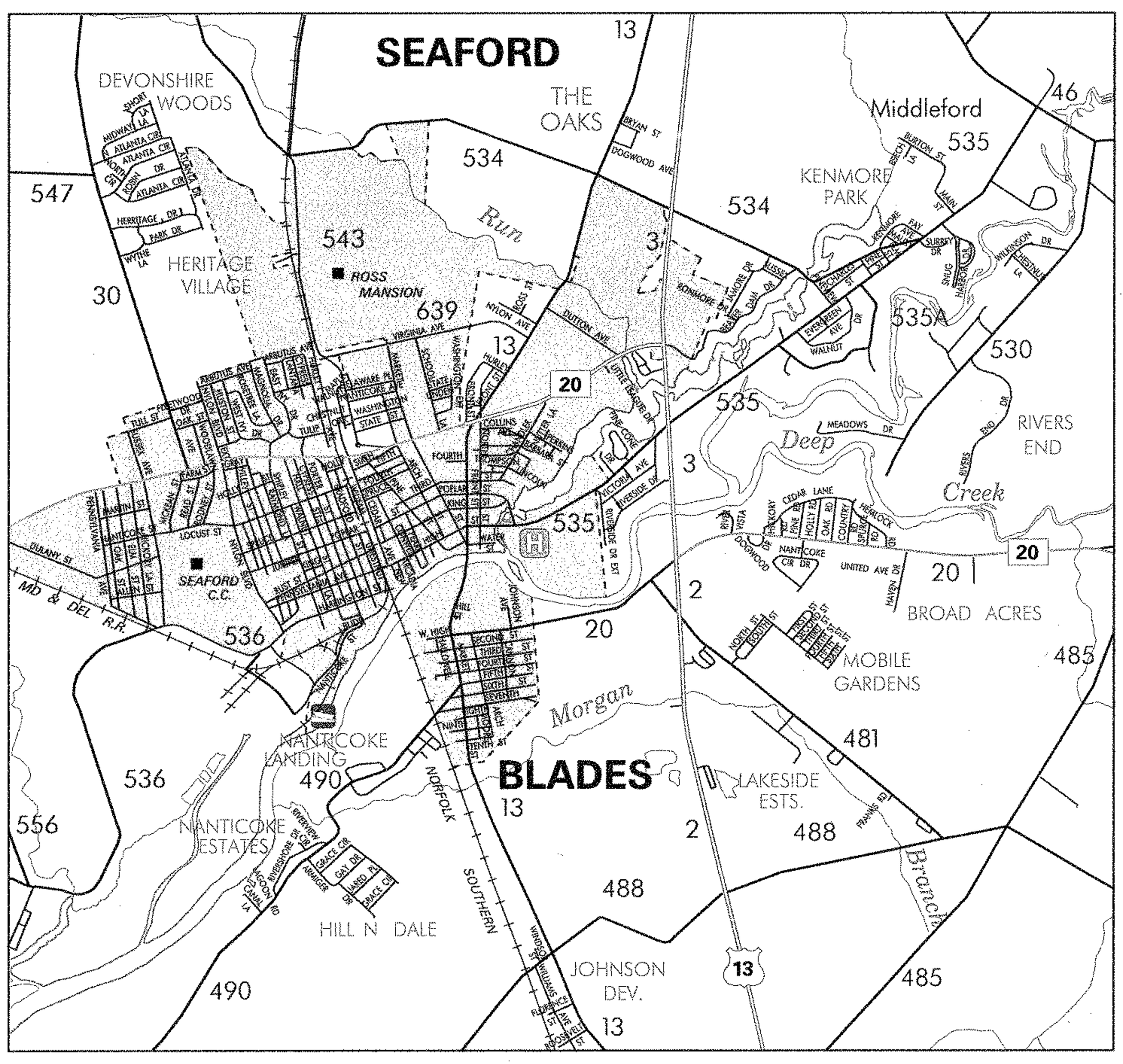

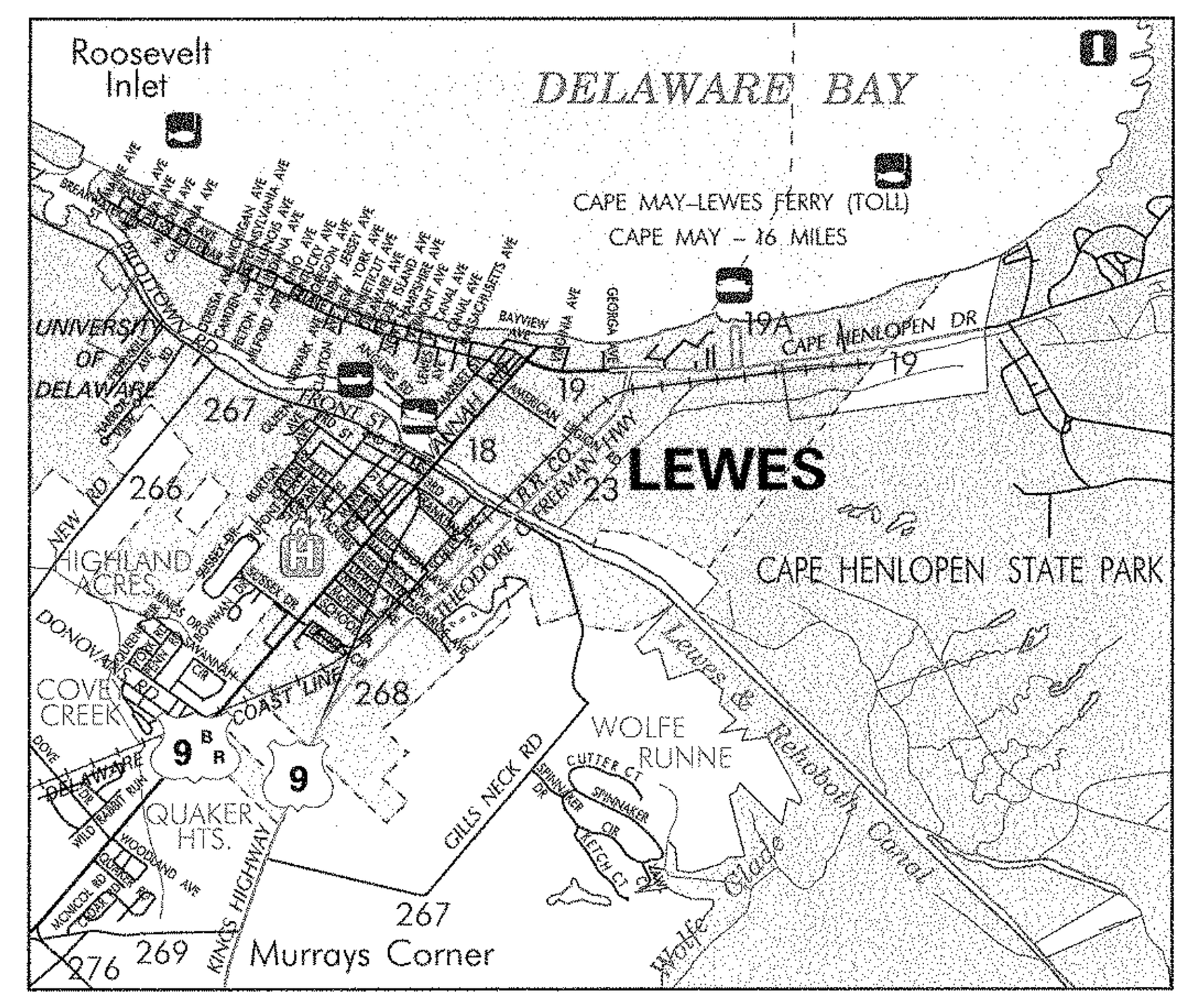

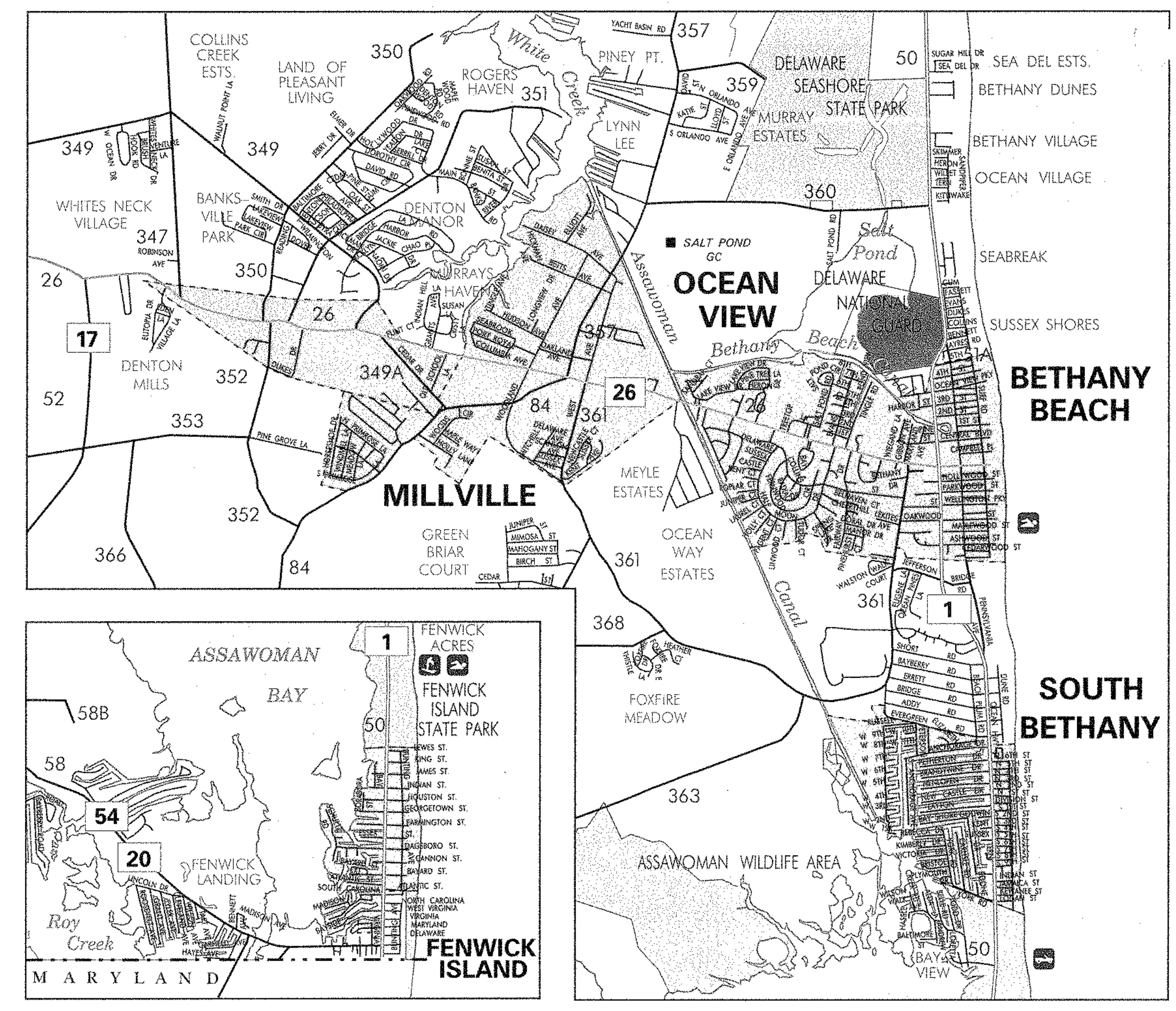

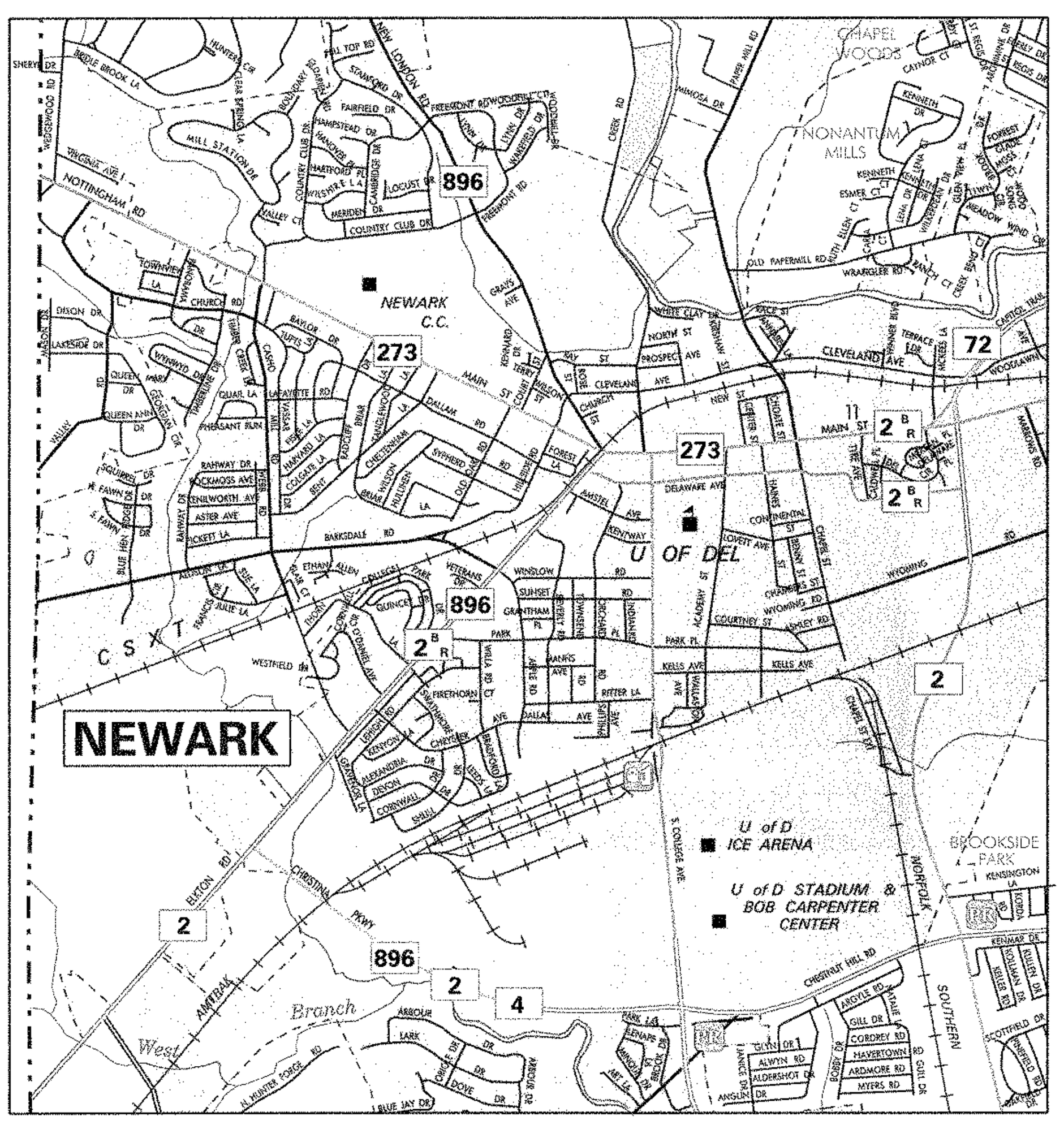

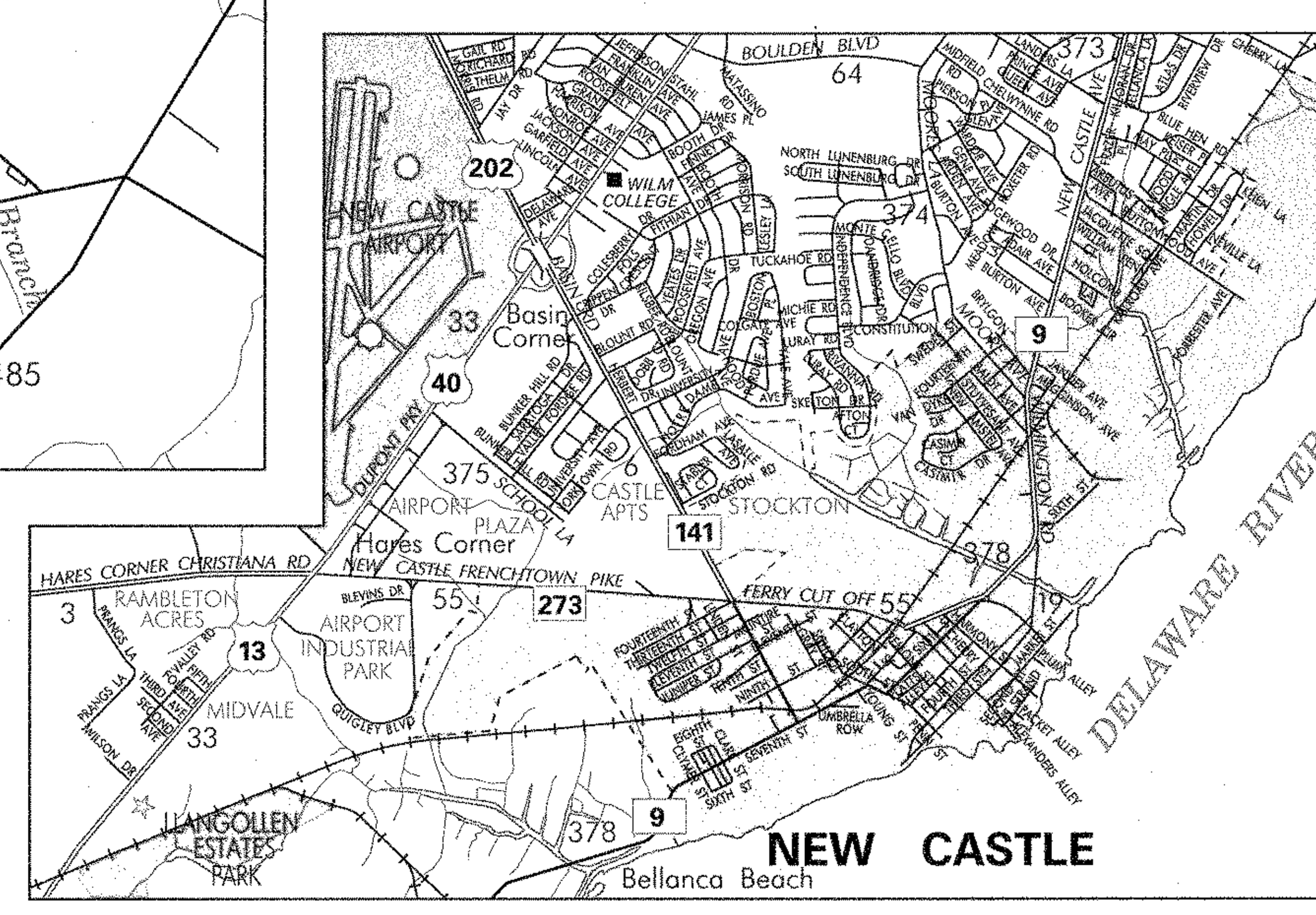

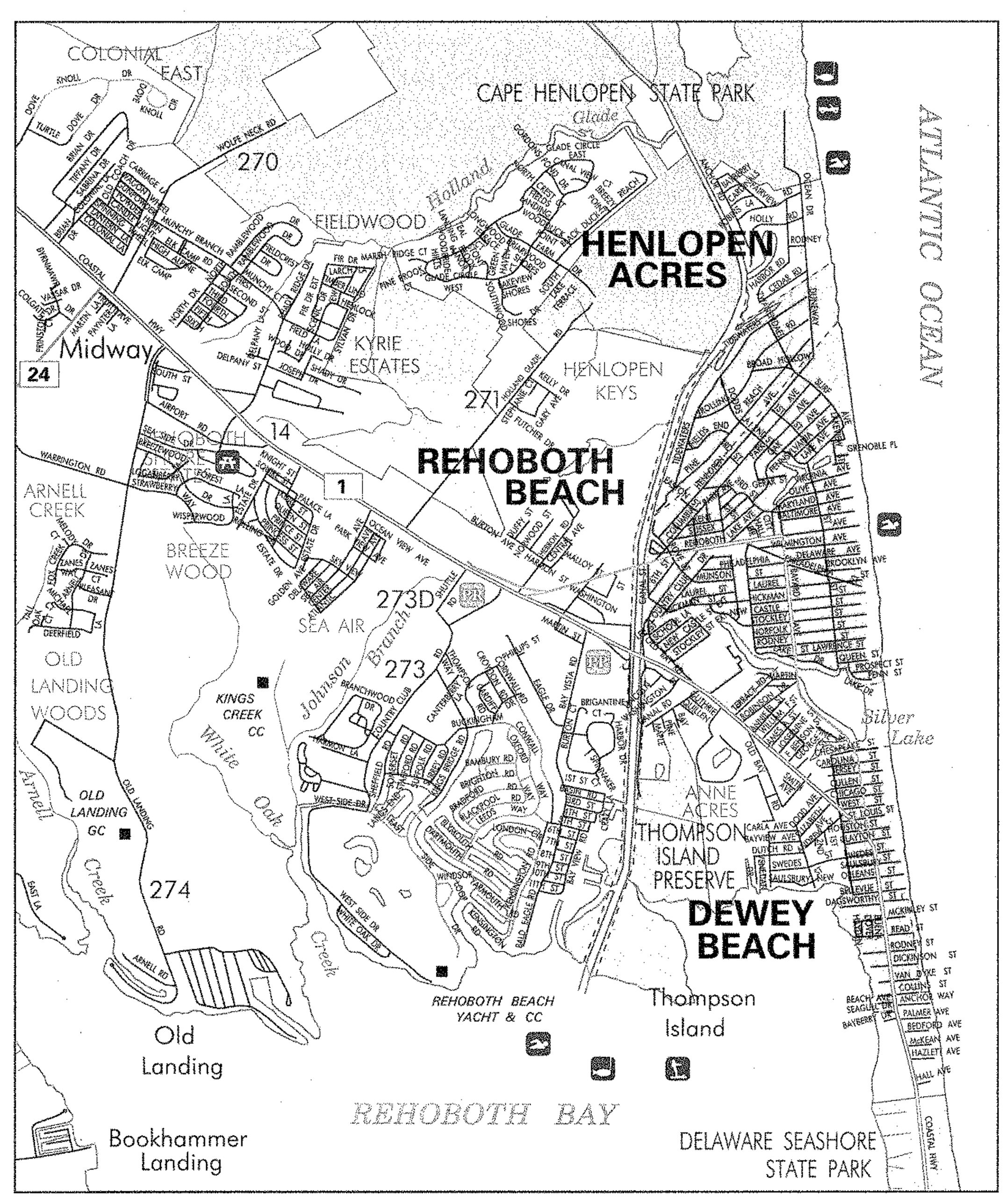

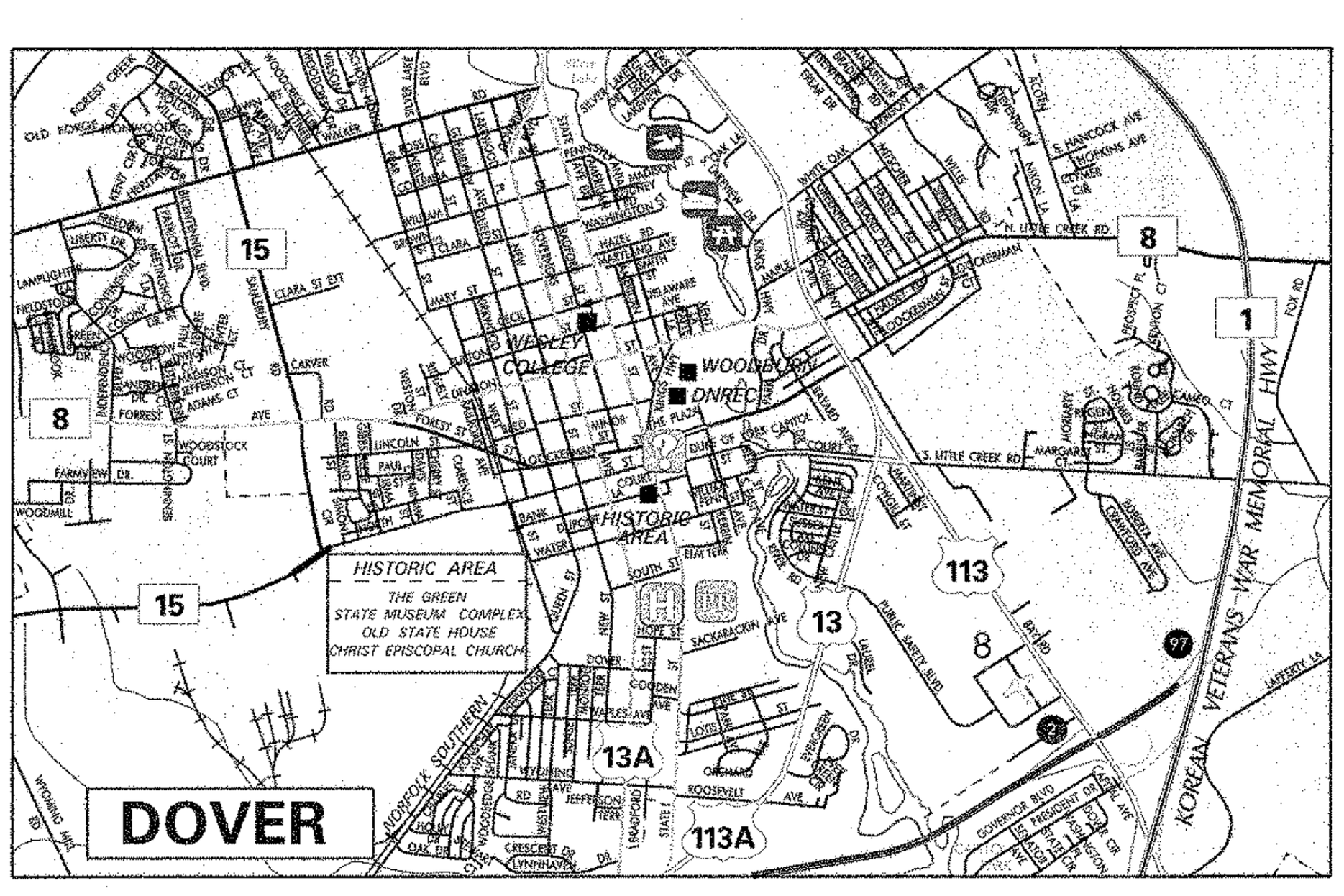

Visit our web site at www.destateparks.com
For Campground Reservations Call 1-877-98-PARKS (1-877-987-2757)

Kevin Fleming

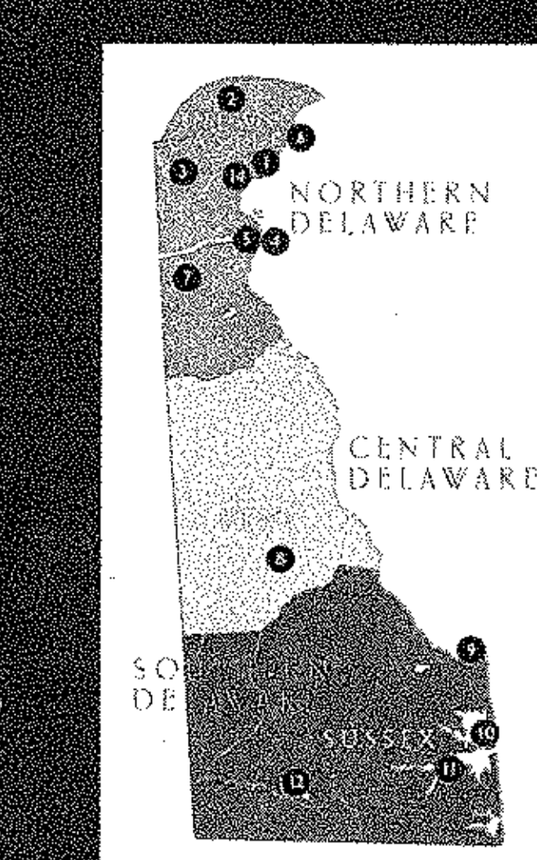

Facilities	Boating	Boat Rentals	Camping-Family	Camping-Youth	Drinking Water	Fishing	Game Courts	Historic	Horse Riding Trails/Beach	Nature Center	Trails	Bike/Pedestrian Paths	Pavilions	Picnicking	Beverages	Summer Snack Bar	Swimming/Beach	Cabins	Event/Conference Facility	Horse Camping	Restrooms
1 Bellevue					■		■	■			■	■	■	■	■				■		■
2 Brandywine Creek				■	■	■				■			■		■						■
3 White Clay Creek				■	■					■	■		■	■	■						■
4 Fort Delaware								■				■		■	■	■					■
5 Fort DuPont																			■		
6 Fox Point					■								■	■	■						■
7 Lums Pond	■	■	■	■	■	■	■			■	■	■	■	■	■			■			■
8 Killens Pond	■	■	■	■	■	■	■			■			■	■	■	■		■			■
9 Cape Henlopen			■	■	■	■	■			■		■	■	■	■	■	■		■		■
10 Delaware Seashore	■		■		■	■						■	■	■	■	■	■				■
11 Holts Landing	■			■	■							■	■	■							■
12 Trap Pond	■	■	■	■	■			■		■	■		■	■	■			■			■
13 Fenwick Island					■									■	■	■	■				■
14 Wilmington State Park:																					
Alapocas														■							
Brandywine					■							■		■	■						
H. Fletcher Brown												■		■							
Rockford					■									■							■
Brandywine Zoo					■			■				■		■	■	■					■

■ Designates available facilities (barriers may exist)

■ Designates barrier-free access (handicap accessible)

■ Yurt Camping

Delaware State Parks . . .

. . . The Only Thing Missing is You

Sometimes referred to as the "jewels of the Diamond State," Delaware's 14 state parks offer visitors natural beauty, quiet escapes and outdoor adventures, some as near as your own backyard and all within an easy drive from major cities of the Mid-Atlantic. The diverse parks system encompasses more than 20,000 acres, sprawling from the cypress swamp of southwestern Sussex County to the rolling hills of northern Delaware.

Open year round, the parks offer tremendous recreational resources, including two historic forts to explore, a waterslide park, hiking trails, picnic pavilions, living history programs, guided canoe trips, ocean swimming, sailing, wildlife watching, freshwater fishing and some of the best saltwater angling in the state.



50th Anniversary

In 2001, Delaware's state park system marks a major milestone — its 50th anniversary. Special programs and activities thanking visitors for their support over the years will highlight the accomplishments of the past half century . . . and help them enjoy our "golden jubilee!"

Camping and Cabins

Five parks — Lums Pond, Killens Pond, Cape Henlopen, Delaware Seashore and Trap Pond — have extensive family camping facilities, from tent and RV campgrounds to rustic yurts and modern cabins. Planning a vacation under towering trees near a freshwater pond or close to sand dunes and sparkling bay waters is easier than ever with Delaware State Parks' new central reservation system. To make a reservation call 1-877-98-PARKS (877-987-2757).

Special Events and Unique Meetings

Annual festivals and special events are on tap throughout the year at Delaware State Parks. Grab the kids and set out for a day of fun in the First State during: the "Great Kite Festival" in April at Cape Henlopen State Park; the "Civil War Reenactment" on Memorial Day weekend at Brandywine Creek State Park; "Garrison Weekend" in August at Fort Delaware; and the "Howard Pyle Pirate Festival" in September on the beach of Cape Henlopen.

Or have your own event at parks with special facilities, such as Bellevue Hall, the Cauffield House, the Judge Morris Estate, or the Biden Center which is just steps away from the beach at Cape Henlopen State Park. For information on unique places to hold a family reunion, wedding or business retreat, log on to www.destateparks.com or call 302-577-3390.

Accessibility for All

From conception and design to construction and implementation, Delaware State Parks are constantly working to make it possible for people with disabilities to enjoy Delaware's great outdoors and the recreational activities. Recognizing the nonuniformity of disabilities, staff members are prepared to assist when and wherever possible.

For more information on Delaware State Parks and other First State attractions, call the Delaware Tourism Office at 1-866-2-VISIT-DE (1-866-284-7483) and ask for a copy of the Official State Travel Guide.

Delaware State Parks

Bellevue State Park & Fox Point State Park
(302) 577-3390. Wilmington

Brandywine Creek State Park
(302) 577-3534. Centerville

Cape Henlopen State Park*
(302) 645-8983. Lewes

Delaware Seashore State Park*
(302) 227-3071. south of Dewey Beach
(302) 227-2800. Indian River Marina

Fenwick Island State Park
(302) 539-9060 or (302) 539-1055 (summer only)
Fenwick Island

Fort Delaware State Park & Fort DuPont State Park
(302) 834-7941. Delaware City

Holts Landing State Park
(302) 539-9060. Oceanview

Killens Pond State Park*
(302) 284-4526. Felton

Lums Pond State Park*
(302) 368-6989. Bear

Trap Pond State Park*
(302) 875-5153. Laurel

White Clay Creek State Park
(302) 368-6900. Newark

Wilmington State Parks
(302) 577-7020. Wilmington

* parks with campgrounds and/or cabins

Photos:
(left to right)

Guided kayak eco-tours take place around Fenwick Island State Park.
Photo by Mitch Mitchell

Serving as monuments to Delaware's military preparedness during World War II, "submarine towers" still stand along the water's edge across from Gordon's Pond east of Lewes.
Photo by Kevin Fleming

Many state parks have well-marked bicycle and pedestrian paths.
Photo by Jack Goins

Cover photo by Keith Clancy

Governor Minner's photo by Eric Crossan



Mileage Chart

APPROXIMATE MILEAGES

To determine the distance between two places, trace across the horizontal column of one town to an intersection with the vertical column of the other town. The figure is the approximate mileage between the two points.

■ Indicates travel via the Cape May-Lewes Ferry

	Arden, Ardencroft, Ardentown Area	Bellefonte	Bethany Beach	Bethel	Blades	Bowers Beach	Bridgeville	Camden	Cheswold	Clayton	Dagsboro	Delaware City	Delmar	Dover	Ellendale	Elsmere	Farmington	Felton	Fenwick Island	Frankford	Frederica	Georgetown	Greenwood	Harrington	Hartly	Henlopen Acres	Houston	Kenton	Laurel	Leipsic	Lewes	Little Creek	Magnolia	Middletown	Milford	Millsboro	Millville	Milton	New Castle	Newark	Newport	Ocean View	Odessa	Rehoboth Beach, Dewey Beach Area	Seaford	Selbyville	Slaughter Beach	Smyrna	South Bethany	Townsend	Viola	Woodside	Wyoming	Wilmington	Delaware Memorial Bridge	Cape May-Lewes Ferry
Bellefonte	4
Bethany Beach	109	106
Bethel	101	99	34
Blades	93	90	34	11
Bowers Beach	66	63	46	46	37
Bridgeville	85	82	38	18	9	29
Camden	58	55	52	44	36	10	28
Cheswold	47	45	60	54	46	19	38	10
Clayton	44	41	69	61	53	26	45	18	9
Dagsboro	103	100	11	24	23	42	27	46	55	63
Delaware City	26	23	91	83	75	48	67	40	31	26	85
Delmar	105	102	33	11	13	50	22	48	57	65	27	87
Dover	54	51	55	48	39	12	29	3	6	14	49	36	51
Ellendale	82	79	34	27	24	21	15	25	34	42	22	64	31	28
Elsmere	9	6	99	94	85	58	77	50	41	36	95	17	97	46	74
Farmington	74	71	45	28	18	20	10	17	27	34	35	56	31	20	15	66
Felton	66	63	49	37	28	11	20	8	18	26	43	48	41	11	23	58	9
Fenwick Island	115	112	6	41	40	52	44	58	66	75	17	97	32	63	40	105	51	55
Frankford	104	101	13	25	24	43	28	47	56	64	2	86	25	50	23	96	36	44	16
Frederica	66	63	43	43	33	5	25	10	18	26	37	48	46	11	17	58	15	6	49	39
Georgetown	90	87	24	18	15	29	14	33	42	50	13	72	20	36	9	82	22	30	30	14	24
Greenwood	80	77	42	23	14	24	5	23	33	40	31	62	27	26	10	72	5	15	48	32	20	18
Harrington	71	68	44	32	22	17	14	14	24	31	38	53	35	17	18	63	4	6	50	39	12	25	9
Hartly	54	51	65	58	49	23	40	14	10	9	60	36	61	11	39	46	31	22	71	61	22	47	35	28
Henlopen Acres	98	95	14	37	34	35	33	41	49	58	24	80	41	44	21	88	34	38	19	26	32	19	30	33	54
Houston	74	71	41	35	26	16	18	17	27	34	34	56	38	20	14	66	7	9	47	35	12	21	13	4	31	30
Kenton	49	46	64	59	50	23	42	15	5	5	60	31	62	11	39	41	31	23	70	61	23	47	37	28	5	53	32
Laurel	98	95	31	4	8	43	15	41	50	58	20	80	7	44	23	90	24	34	37	21	39	14	19	28	54	33	31	55
Leipsic	52	49	61	57	49	18	41	14	5	12	55	34	61	9	34	44	33	22	67	56	18	42	36	30	14	50	33	9	54
Lewes	94	91	19	32	30	33	29	37	46	54	23	76	36	40	17	86	32	35	25	24	29	15	27	30	51	8	26	51	29	46
Little Creek	59	56	54	51	43	11	35	10	12	19	48	41	54	6	27	51	26	18	60	49	11	35	30	23	17	43	26	17	48	7	39
Magnolia	61	58	47	45	37	5	29	5	13	21	42	43	49	7	21	53	20	11	54	43	5	29	24	17	18	36	16	18	42	17	33	10
Middletown	34	31	79	73	65	38	57	30	21	16	75	15	77	25	54	25	46	38	85	76	38	62	52	43	23	68	46	19	70	24	66	31	33
Milford	73	70	36	32	24	12	16	16	25	33	30	55	37	19	9	65	13	14	42	31	8	17	12	9	30	25	5	30	29	25	21	18	12	45
Millsboro	99	96	15	22	19	38	23	42	51	59	4	81	25	45	19	91	31	39	21	5	33	9	27	34	56	20	30	56	18	51	19	44	38	71	26
Millville	112	109	3	32	31	49	35	55	63	72	8	94	30	58	31	102	48	52	9	10	46	21	39	47	68	17	44	67	28	64	22	57	50	82	39	12
Milton	85	82	28	28	26	24	21	28	37	45	20	67	32	31	6	77	21	26	34	21	20	11	16	24	42	17	17	42	25	37	13	30	24	57	13	16	31
New Castle	17	14	95	88	80	53	72	45	36	31	90	10	92	41	69	8	61	53	101	91	53	77	67	58	41	84	61	37	85	39	81	46	48	21	60	86	98	72
Newark	22	19	96	91	82	55	74	47	38	33	92	14	94	43	71	11	63	55	102	93	55	79	69	60	43	85	63	38	87	41	83	48	50	17	62	88	99	74	11
Newport	14	11	96	91	82	55	74	47	38	33	92	14	94	43	71	3	63	55	102	93	55	79	69	60	43	85	63	38	87	41	83	48	50	22	62	88	99	74	5	10
Ocean View	111	108	2	33	32	48	36	54	62	71	9	93	31	57	32	101	47	51	8	11	45	22	40	46	67	16	43	66	29	63	21	56	49	81	38	13	1	30	97	98	98
Odessa	31	28	77	71	63	36	55	28	19	14	73	12	75	23	52	22	44	36	83	74	36	60	50	41	23	66	44	19	68	22	64	29	31	3	43	69	80	55	18	20	19	79
Rehoboth Beach, Dewey Beach Area	97	94	13	36	33	34	32	40	48	57	23	79	40	43	20	87	33	37	18	25	31	18	29	32	53	1	29	52	32	49	7	42	35	67	24	19	16	16	83	84	84	15	65
Seaford	92	89	35	10	1	36	8	35	45	52	24	74	14	38	23	84	17	27	41	25	32	16	13	21	47	35	25	49	7	48	31	42	36	64	23	20	32	27	79	81	81	33	62	34
Selbyville	109	106	13	32	29	48	33	52	61	69	7	91	21	55	28	101	41	49	11	5	43	19	37	44	66	26	40	66	28	61	29	54	48	81	36	10	9	26	96	98	98	10	79	25	30
Slaughter Beach	80	77	35	38	33	19	25	23	32	40	31	62	42	26	17	72	21	22	41	32	15	22	20	17	37	24	13	37	35	32	20	25	19	52	8	27	38	11	67	69	69	37	50	23	32	37
Smyrna	42	39	67	59	51	24	43	16	7	2	61	24	63	12	40	34	32	24	73	62	24	48	38	29	12	56	32	7	56	10	52	17	19	14	31	57	70	43	29	31	31	69	12	55	50	67	38
South Bethany	111	108	2	37	36	48	40	54	62	71	13	93	35	57	36	101	47	51	4	15	45	26	44	46	67	16	43	66	33	63	21	56	49	81	38	17	6	30	97	98	98	5	79	15	37	15	37	69
Townsend	38	35	75	68	60	33	52	25	16	11	70	19	72	21	49	28	41	33	81	71	33	57	47	38	21	64	41	16	65	19	61	26	28	4	40	66	78	52	25	21	25	77	7	63	59	76	47	9	77
Viola	63	60	53	39	31	14	23	5	15	23	46	45	44	8	26	55	12	3	59	47	9	33	18	9	19	42	12	20	36	19	38	14	14	35	17	42	56	29	50	52	52	55	33	41	30	52	24	21	55	30
Woodside	62	59	55	41	32	15	24	3	14	22	47	44	45	7	28	54	14	5	61	48	10	34	19	11	18	44	14	19	38	18	40	14	8	34	19	43	58	31	49	51	51	57	32	43	31	53	27	20	57	29	3
Wyoming	59	56	53	45	37	11	29	1	11	19	47	41	49	4	26	51	18	9	59	48	11	34	24	15	15	42	18	16	42	15	38	11	6	31	17	43	56	29	46	48	48	55	29	41	36	53	25	17	55	26	6	4
Wilmington	8	5	100	93	83	58	74	50	41	36	94	16	96	45	74	2	66	57	105	95	58	82	71	62	46	89	65	40	90	44	86	51	53	25	65	91	103	77	6	13	5	102	22	88	82	100	72	34	102	29	55	54	51
Delaware Memorial Bridge	16	14	99	91	63	56	75	48	39	34	93	15	95	44	72	8	64	56	105	94	56	80	70	61	44	88	64	39	88	42	84	49	51	23	63	89	102	75	4	15	6	101	20	87	82	99	70	32	101	27	53	52	49	6
Cape May-Lewes Ferry	95	92	19	33	31	34	30	38	47	55	23	77	36	41	18	87	33	36	25	24	30	16	28	31	52	9	27	52	30	47	1	40	34	67	22	19	22	14	82	84	84	21	65	7	32	29	21	53	21	62	39	41	39	87	85
ATLANTIC CITY, N. J.	97	95	■68	■82	■88	■83	■79	■87	■96	■104	■72	96	■85	■90	■67	89	■82	■85	■74	■73	■79	■65	■77	■80	■101	■57	■76	■101	■79	■96	■50	■89	■83	104	■71	■68	■71	■63	85	96	87	■70	101	■56	■81	■79	■70	■102	■70	108	■88	■90	■88	87	81	■49
BALTIMORE, MD.	75	72	116	96	87	90	78	83	85	85	105	65	100	86	87	66	82	79	122	106	85	92	77	78	77	111	82	80	93	89	107	94	88	68	87	101	113	93	66	56	63	114	71	110	86	111	95	87	118	72	82	86	82	68	68	108
CHESAPEAKE BAY BRIDGE AND TUNNEL	213	210	161	120	122	196	130	156	165	173	155	195	109	159	139	205	139	149	155	133	154	128	145	143	169	149	146	170	116	169	144	163	157	185	145	133	138	140	200	202	202	139	183	148	122	129	150	171	143	180	152	153	131	204	203	144
NEW YORK, N. Y.	129	125	■188	211	202	175	194	166	157	152	■192	130	214	163	191	123	183	174	■194	■193	174	199	189	180	174	■177	184	157	207	161	■169	169	170	141	182	■188	■191	194	121	132	124	■190	138	■175	201	■198	189	150	■191	139	172	170	167	121	116	169
OCEAN CITY, MD.	125	122	15	48	50	64	49	68	77	85	23	107	37	71	44	117	57	65	9	21	59	35	51	60	82	28	56	82	44	77	34	70	64	97	52	26	18	42	111	114	114	17	95	27	46	17	50	83	13	92	68	69	50	116	115	34
PHILADELPHIA, PA.	25	27	132	124	116	89	108	81	70	67	126	49	128	77	105	32	97	89	138	127	89	113	103	94	77	121	97	72	121	75	117	82	84	57	96	122	135	108	40	45	37	134	54	120	115	132	103	65	134	61	86	85	82	31	39	118
WASHINGTON, D. C.	113	110	130	110	101	104	92	97	99	99	119	103	114	100	101	104	96	93	136	120	99	106	91	92	91	125	96	94	107	103	121	108	102	103	101	115	127	107	104	94	101	128	106	124	100	125	109	101	132	109	96	100	96	106	106	122

Delaware – we work hard to keep it beautiful and safe for you. Please place litter in proper receptacles and drive with care. Delaware is tough on drunken drivers. If you are arrested for driving under the influence of drugs or alcohol, expect to have your Delaware license taken away on the spot and your driving privileges revoked for a minimum of 90 days within three weeks of your arrest. In addition, you will face court-administered penalties including mandatory fines and mandatory attendance at an educational or rehabilitation program.

In Case of Emergency

Dial 911 to reach the nearest police service anywhere in the state. Additionally, many police departments monitor CB. Emergency Channel 9.

Speed Limits

Maximum speed limits are listed below. In certain areas, the posted speed may differ from the maximum limit. Obey the limit as posted. There may be minimum speed limits as well as maximum speed limits posted in some locations. Please maintain the minimum speed limits to avoid hazardous conditions on the road.

	Maximum Speed
Limited access highways, divided highways and highways with four lanes or more	55 miles per hour
Two lane roads	50 miles per hour
Business and residential districts	25 miles per hour
School zones	20 miles per hour

In addition to posted speed limits, advisory speeds used along with warning signs indicate conditions may exist to make it unsafe to drive faster. These signs are black letters on yellow signs.

Turns on Red

You may turn right on a red light provided you come to a full stop before proceeding. You may also turn left from a one-way street onto another one-way street on a red light after coming to a full stop. Do not turn on red when the intersection is posted with a sign reading "No Turn On Red" or when traffic signal displays a continuous red turn arrow.

VISITOR RESOURCES

For visitor information or a free Delaware Information Kit, contact:

DELAWARE TOURISM OFFICE
(302) 739-4271 or 1-866-2-VISIT-DE
www.visitdelaware.com

NORTHERN REGION
Greater Wilmington Convention & Visitors Bureau
100 West 10th Street, Suite 20
Wilmington, DE 19801
(302) 652-4088
www.visitwilmingtonde.com

SOUTHERN REGION
Southern Delaware Tourism
PO Box 240
Georgetown, DE 19947
(302) 856-1818
www.visitsoutherndelaware.com

CENTRAL REGION
Kent County Convention & Visitors Bureau
9 E. Loockerman Street
Dover, DE 19901
(800) 233-KENT or (302) 734-1736
Web: www.visitdover.com

NORTHERN REGION

Historic New Castle Visitors Bureau
42 The Strand
New Castle, DE 19720-0465
(302) 322-8411
www.visitnewcastle.com

Delaware Memorial Bridge Information Center
I-95 & I-295 on the Delaware side
(302) 571-6340
www.drba.net

I-95 Visitor Information Center
I-95 between Exit 1 and Exit 3
(302) 737-4059

New Castle Court House
211 Delaware St.
New Castle, DE 19720
(302) 323-4453
www.destatemuseums.org

CENTRAL REGION

Delaware State Visitors Center
406 Federal Street
Dover, DE 19903
(302) 739-4266
www.destatemuseums.org/vc/

Smyrna Rest Stop & Information Center
5500 DuPont Hwy.
Smryna, DE 19977
(302) 653-8910

Chamber of Commerce for Greater Milford
11 N. duPont Blvd
Milford, DE 19963
(302) 422-3344
www.milfordde.com

COASTAL/ BEACH REGION

Bethany-Fenwick Area Chamber of Commerce
Delaware Route 1
P.O. Box 1450
Bethany Beach, DE 19930-1450
(302) 539-2100 or (800) 962-7873
www.bethany-fenwick.org
www.thequietresorts.com

Lewes Chamber of Commerce & Visitors Bureau
120 Kings Highway
Lewes, DE 19958
(302) 645-8073
www.leweschamber.com

Rehoboth Beach-Dewey Beach Chamber of Commerce
501 Rehoboth Avenue
P.O. Box 216
Rehoboth Beach, DE 19971-0216
(302) 227-2233 or (800) 441-1329
www.beach-fun.com

INLAND/SOUTHERN REGION

Greater Delmar Chamber of Commerce
P.O. Box 416
Delmar, DE 19940-0416
(302) 846-3336
www.delmar.de.us

Greater Georgetown Chamber of Commerce
140 Layton Avenue or P.O. Box 1
Georgetown, DE 19947
(302) 856-1544
www.georgetownde.com

Laurel Chamber of Commerce
444 N. Poplar Street
P.O. Box 696
Laurel, DE 19956-0696
(302) 875-9319
www.laurelchamber.com

Millsboro Chamber of Commerce
317 Main Street
Route 24 E
P.O. Box 187
Millsboro, DE 19966-0187
(302) 934-6777

Chamber of Commerce of Milton
210 Union Street
P.O. Box 526
Milton, DE 19968-0526
(302) 684-1101

Selbyville South Inland Chamber of Commerce
P.O. Box 1150
Selbyville, DE 19975-1150
(302) 436-5526

Greater Seaford Chamber of Commerce
221 High St., P.O. Box 26
Seaford, DE 19973
(302) 629-9690
www.seafordchamber.com

Dear Friends,

The roads and streets on a map aren't just ways to get from here to there. They are paths to fun and rest, art and culture, history and adventure. At least they are in Delaware.

On behalf of all Delawareans, I extend an invitation to explore our small but diverse state. We have pristine beaches, rolling hills, verdant farm fields, charming small towns, a sophisticated city, intriguing historical sites, and great places to stay or to dine. Wherever you start in Delaware, everything else is within a few hours drive. And wherever you stop to shop along the way, there's no sales tax.

Delaware is an easy trip from New York, Washington and all points in between. So come for a week or long weekend. Stop for a day when you're passing through. You'll be amazed how much we pack into our small state. I bet once you've discovered Delaware, you'll want to hold on to this map for a return trip.

We look forward to your visit.

Sincerely,

Ruth Ann Minner

Ruth Ann Minner
Governor