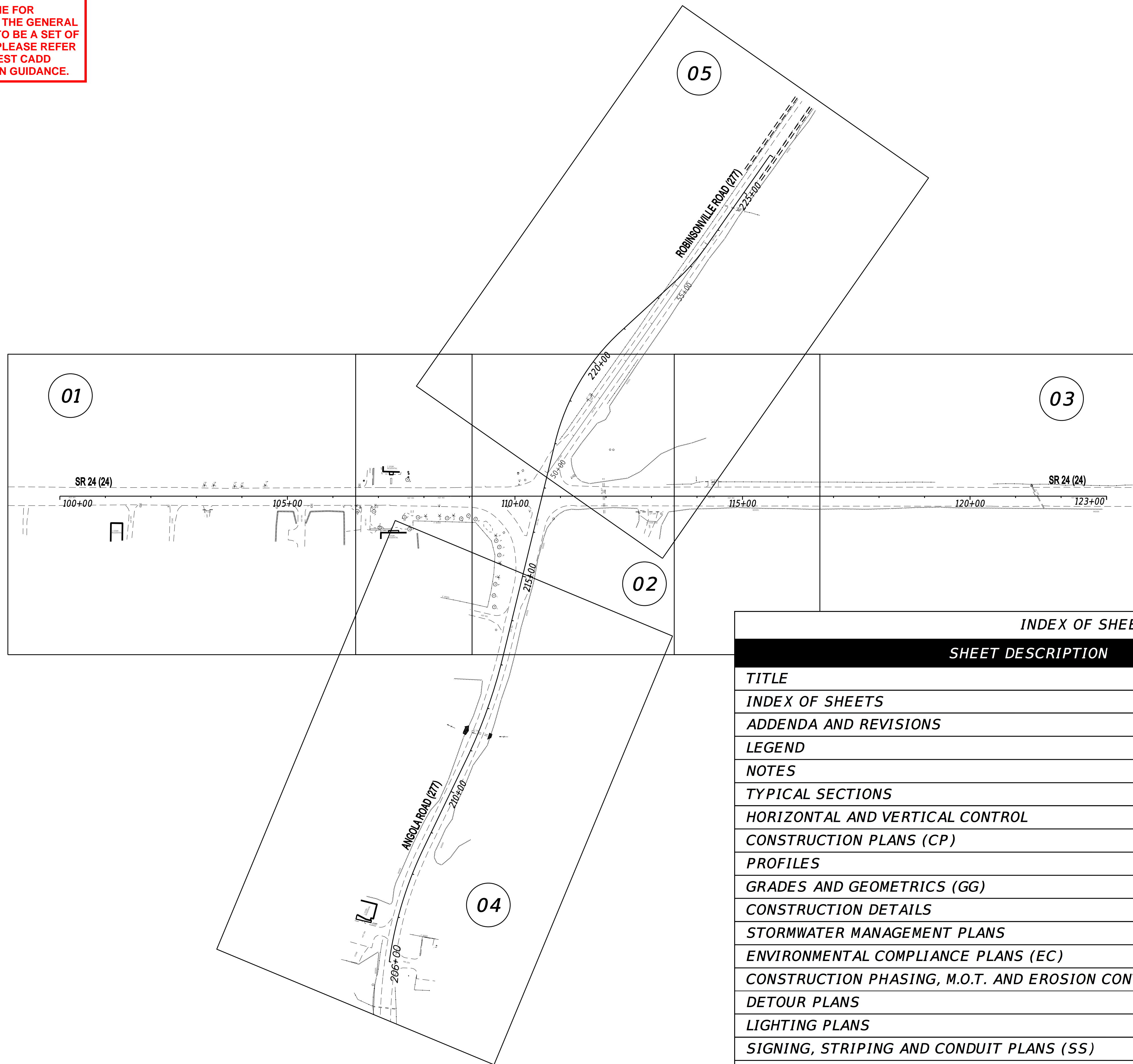
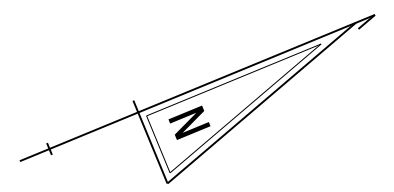
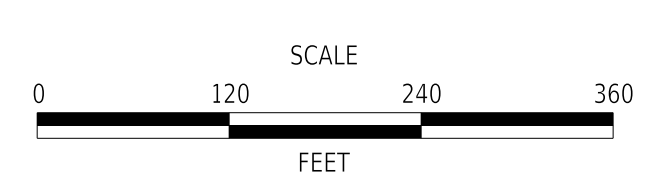


DISCLAIMER:
 THIS EXAMPLE PLAN SET IS INTENDED TO BE A GUIDELINE FOR PREPARING A SET OF PLANS AND BASIC GUIDANCE FOR THE GENERAL APPEARANCE OF A SET OF PLANS. IT IS NOT INTENDED TO BE A SET OF CADD STANDARDS OR TO PROVIDE DESIGN GUIDANCE. PLEASE REFER TO THE DESIGN RESOURCE CENTER (DRC) FOR THE LATEST CADD UPDATES AND VARIOUS OTHER DOCUMENTS FOR DESIGN GUIDANCE.



INDEX OF SHEETS	
SHEET DESCRIPTION	SHEET NO(S)
TITLE	1
INDEX OF SHEETS	2-3
ADDENDA AND REVISIONS	4
LEGEND	5
NOTES	6
TYPICAL SECTIONS	7-11
HORIZONTAL AND VERTICAL CONTROL	12-13
CONSTRUCTION PLANS (CP)	14-22
PROFILES	23-28
GRADES AND GEOMETRICS (GG)	29-37
CONSTRUCTION DETAILS	38
STORMWATER MANAGEMENT PLANS	39-41
ENVIRONMENTAL COMPLIANCE PLANS (EC)	42-46
CONSTRUCTION PHASING, M.O.T. AND EROSION CONTROL PLANS	47-67
DETOUR PLANS	68-71
LIGHTING PLANS	72-80
SIGNING, STRIPING AND CONDUIT PLANS (SS)	81-92
SIGNALIZATION PLANS	93-95

ADDENDA / REVISIONS



**HSIP SC, SR24 AT CAMP
 ARROW HEAD ROAD AND
 SR24 AT ANGOLA ROAD**

CONTRACT	BRIDGE NO.	N/A
T201200902	DESIGNED BY:	W. NAUMAN
COUNTY	CHECKED BY:	C. ESHAM
SUSSEX		

INDEX OF SHEETS	SECTION
	PD
	SHEET NO.
	2

14-JAN-2021 08:17 \\DOT\F08\Cadd\Active_Designs\SUSSEX\024\road\T201200902\Plans\MODEL PLANS ONLY\15 01.dgn