

OFFICIAL ROAD MAP
OF THE STATE OF
DELAWARE

State Highway Department
Dover, Delaware
1948

Scale of Miles
0 1 2 3 4 5 6 7 8 9 10

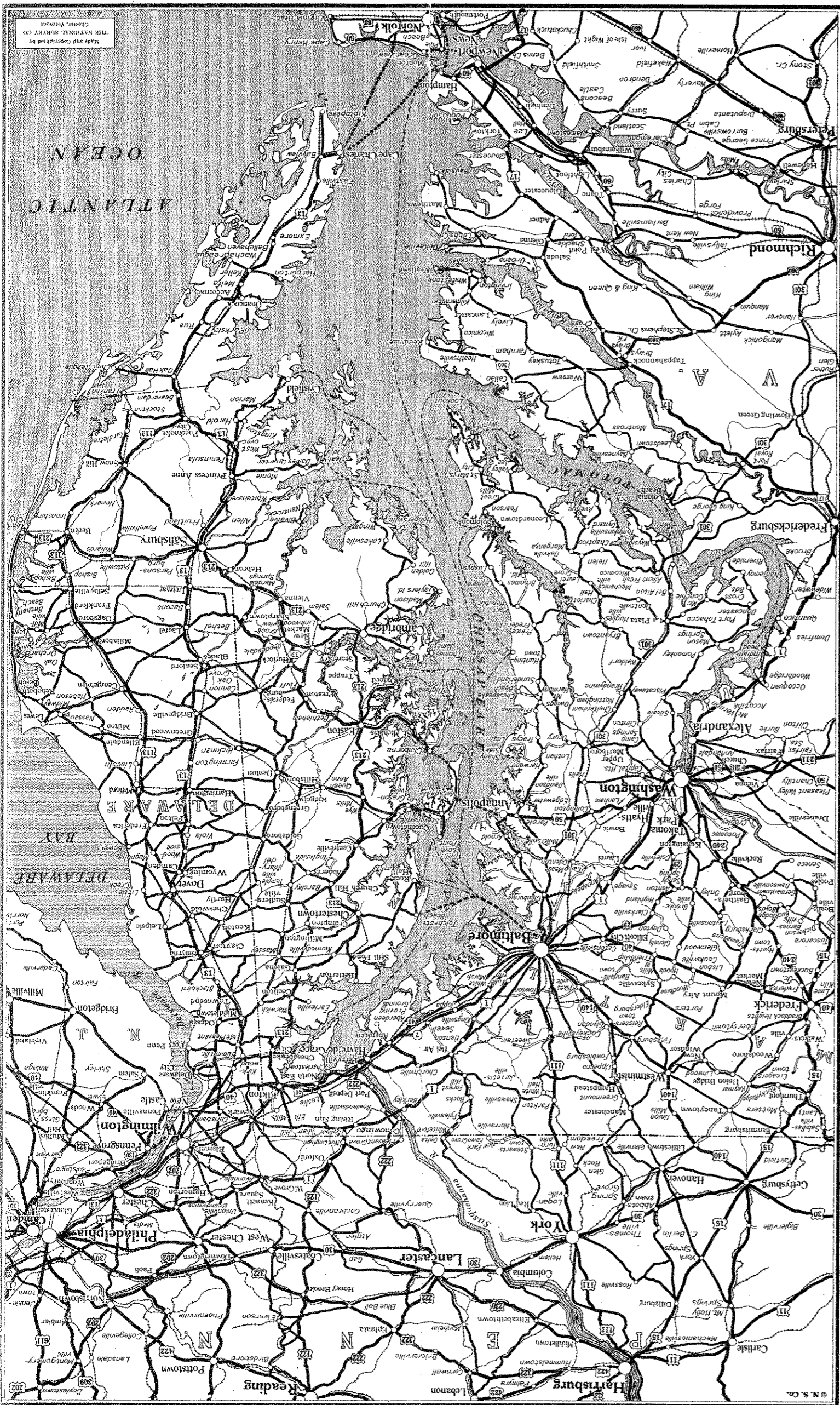
- LEGEND**
- Divided Highways
 - Main Routes
 - Under construction
 - Paved Highways
 - Gravel, Slag or Stone
 - Dirt
 - U. S. Highway Numbers
 - State Highway Numbers
 - Wide lines indicate Main Through Routes

Type indicates approximate population thus:

- over 100,000
- 10,000 to 100,000
- 2,500 to 10,000
- 1,000 to 2,500
- 500 to 1,000
- Incorporated, but less than 500
- Other Places

DELAWARE STATE HIGHWAY MILEAGE CHART

	Atlantic City Via Annapolis	Baltimore, Md.	Bethany Beach	Bowling Green	Delmar	Dover	Georgetown	Harrington	Laurel	Lewes	Little Creek	Newark	Newcastle	Oak Orchard	Philadelphia	Rehoboth Beach	Seaford	Stanton	Wilmington	
Atlantic City Via Annapolis	135	168	126	142	163	113	148	130	156	109	152	116	83	73	160	106	156	150	168	79
Baltimore, Md.	135	141	99	116	136	86	122	103	129	82	125	89	51	63	133	95	129	123	141	63
Bethany Beach	168	141	49	38	39	55	30	44	32	62	20	59	95	95	23	127	12	39	13	95
Bowling Green	126	99	49	26	47	12	29	15	40	20	33	18	53	41	85	37	34	49	54	58
Bridgeville	142	116	38	26	21	29	14	13	14	37	29	34	70	70	31	102	32	7	33	74
Christiana	78	59	92	67	88	38	73	55	81	34	77	41	6	5	84	37	80	74	92	3
Delaware City	82	64	88	46	63	84	69	51	77	30	73	37	15	10	80	43	76	70	88	13
Delmar	163	136	39	47	21	50	21	34	7	58	36	55	91	91	32	122	39	14	35	91
Dover	113	86	55	12	29	50	35	17	43	8	39	5	41	41	46	72	43	37	54	41
Felton	125	98	50	12	19	40	11	20	6	33	19	34	16	52	42	84	38	26	49	52
Frederica	124	98	43	16	21	42	11	24	9	35	19	28	16	52	52	35	31	28	43	56
Georgetown	148	122	30	29	14	21	35	25	14	43	15	40	76	76	17	108	18	15	20	76
Greenwood	138	112	39	23	5	26	25	19	9	13	30	30	66	66	35	98	33	12	38	60
Hartly	113	86	55	12	29	50	35	17	43	8	39	5	41	41	46	72	43	37	54	41
Harrington	130	103	44	15	13	34	17	25	27	25	29	22	57	57	37	89	33	20	44	58
Laurel	156	129	32	40	14	7	43	14	27	51	39	48	84	84	25	115	32	7	28	84
Lepcis	169	82	62	20	37	58	8	43	25	51	47	7	36	36	54	58	50	44	62	37
Lewes	152	125	20	33	29	36	39	15	29	29	47	44	80	80	15	111	8	30	30	84
Little Creek	116	89	59	18	34	55	5	40	48	7	44	44	44	52	75	48	42	59	44	48
Milford	132	105	40	13	16	37	19	16	9	30	27	24	59	59	29	91	24	23	36	64
Milton	144	117	29	25	24	31	31	10	21	24	39	13	36	71	17	163	17	25	29	72
Middletown	93	63	77	36	53	73	23	58	40	66	19	62	26	17	70	33	66	60	78	20
Millsboro	157	131	16	39	23	24	44	10	34	18	52	19	49	85	85	117	18	24	11	85
Newark	83	51	95	53	70	91	41	76	57	84	36	80	44	11	87	40	83	77	95	6
Newcastle	73	63	95	53	70	91	41	76	57	84	36	80	44	11	87	40	83	77	95	6
Newport	77	64	96	55	71	92	42	77	59	85	37	81	45	10	5	89	32	85	79	96
Odessa	90	65	77	33	52	73	23	58	40	66	19	62	26	19	69	40	66	59	77	18
Oak Orchard	160	133	21	31	32	46	17	37	25	54	15	52	87	87	119	15	32	18	88	92
Philadelphia	106	95	127	88	102	122	72	108	89	115	58	111	75	40	24	119	115	109	127	34
Rehoboth Beach	156	129	12	37	32	39	43	18	33	32	50	8	48	83	83	15	115	34	29	84
Seaford	150	123	39	34	7	14	37	15	20	7	44	30	42	77	32	109	34	34	78	82
Selbyville	168	141	13	49	33	35	54	20	44	28	62	30	99	95	18	127	29	34	96	99
Smyrna	102	75	65	24	41	61	11	46	38	54	7	50	14	29	58	61	54	48	66	30
Stanton	79	63	95	54	70	91	41	76	58	84	36	80	44	6	7	88	34	84	78	96
St. Georges	83	62	84	42	59	80	35	73	26	69	33	14	11	76	43	72	66	84	11	15
Townsend	96	68	63	32	49	70	20	55	37	63	16	39	22	23	66	55	62	56	74	28
Wilmington	79	67	99	58	74	95	45	80	62	88	41	84	48	13	6	92	27	88	82	99



For Free Distribution Only


STATE HIGHWAY DEPARTMENT
 F. V. duPont, Chairman
 William H. Speer, M. D.
 Donald P. Ross
 Ralph W. Emerson
 William A. McWilliams, Chief Engineer
 Ernest Munney, Secretary
 J. Gordon Smith
 Dallas De Cuir
 Clayton A. Bunting

THE STATE OF DELAWARE Official ROAD MAP 1948




**Motorists requiring Police Service
 should report to nearest
 State Highway Police Station**

Troop No. 1 Penny Hill	'Phone Holly Oak 5431
Troop No. 2 State Road	'Phone New Castle 504
Troop No. 3 Dover	'Phone Dover 5756
Troop No. 4 Georgetown	'Phone Georgetown 34
Troop No. 5 Bridgeville	'Phone Bridgeville 3051
State Police Headquarters	'Phone New Castle 503




ROAD SIGNS AND MARKERS

- These are the main reasons for Auto-mobile Accidents resulting in Per-sons Killed or Injured:**
1. Exceeding the Speed Limit
 2. On Wrong Side of Road
 3. Reckless Driving
 4. Driving off Roadway
 5. Failing to Signal
 6. Disregarding Stop Signs
 7. Parking on Highway
 8. Passing on Curve or Hill




Rules of the Road


1. Keep your car under control at all times.
2. On Four lane highways, keep to the right and do not cross white line.
3. Do not stop or park on paved portion of highway.
4. Come to a Full Stop before entering Main highways.
5. Don't pass another car until you can see that the way ahead is clear for a safe distance.
6. Never pass a vehicle going in the same direction on a hill, curve or at a road intersection.
7. Do not pass to the right when overtaking another vehicle.
8. Don't drive at a speed that may endanger yourself or others. Remember wet roads are slippery—reduce speed accordingly.
9. Give hand signals when changing speed or direction.
10. Keep pace with the majority of traffic on heavily traveled highways. If autos are jamming up behind you or you are continually being passed, you are going too slow, speed up.
11. Be sure your brakes are in good working order.
12. See that both headlights and tail light are working; headlights adjusted so they illuminate the road but do not blind approaching driver; use dimmers when meeting other cars.
13. Proceed cautiously at intersecting highways and when meeting pedestrians.
14. Don't permit passengers or merchandise to crowd the driver's seat.
15. Give your whole attention to the job of driving.



State Highway Department Buildings



Proposed Delaware Crossing Bridge



Legislative Hall, Dover

DELAWARE

Invites You to Enjoy her


HUNTING AND FISHING

as well as her


HISTORIC SITES AND GREAT BEAUTY

which are all easily reached by her


MODERN HIGHWAYS




Southern Approach, St. Georges Bridge




Dual Highway, Kent County



Christ Church, Dover



Boardwalk at Rehoboth Beach



Historic Museum, New Castle