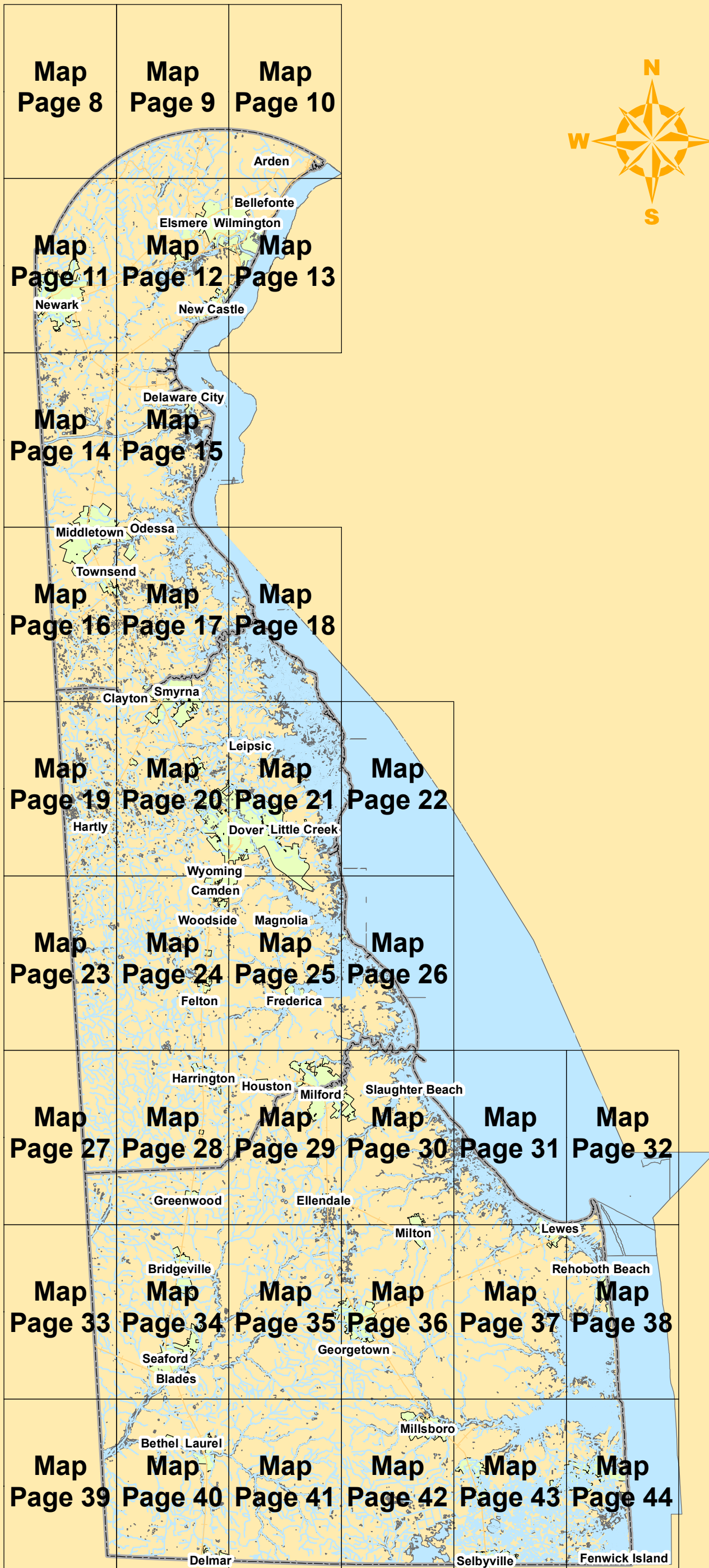


# Delaware Department Of Transportation

## State Bridges for Calendar Year 2017

The Mission of the State of Delaware's Department of Transportation is to provide a safe, efficient, and environmentally sensitive transportation network that offers a variety of convenient, and cost-effective choices for the movement of people and goods.






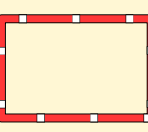









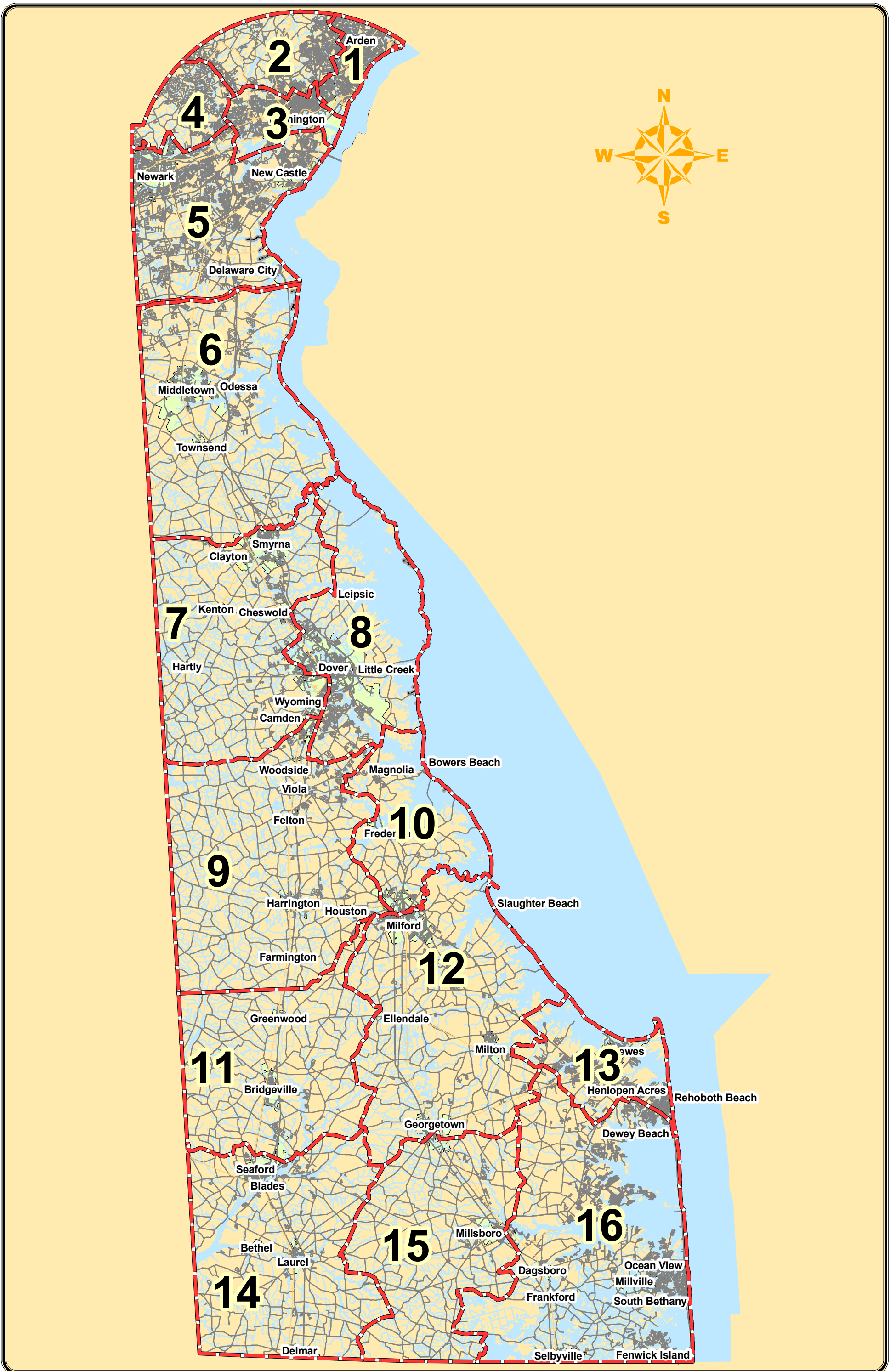
# Table of Contents

Map Index.....	1
Table of Contents and Legend.....	2
Bridge Inspection Zones.....	3
Enlargements (Wilmington).....	4
Interchanges.....	5 - 7
Map Pages.....	8 - 44
Bridge Index.....	45 - 54

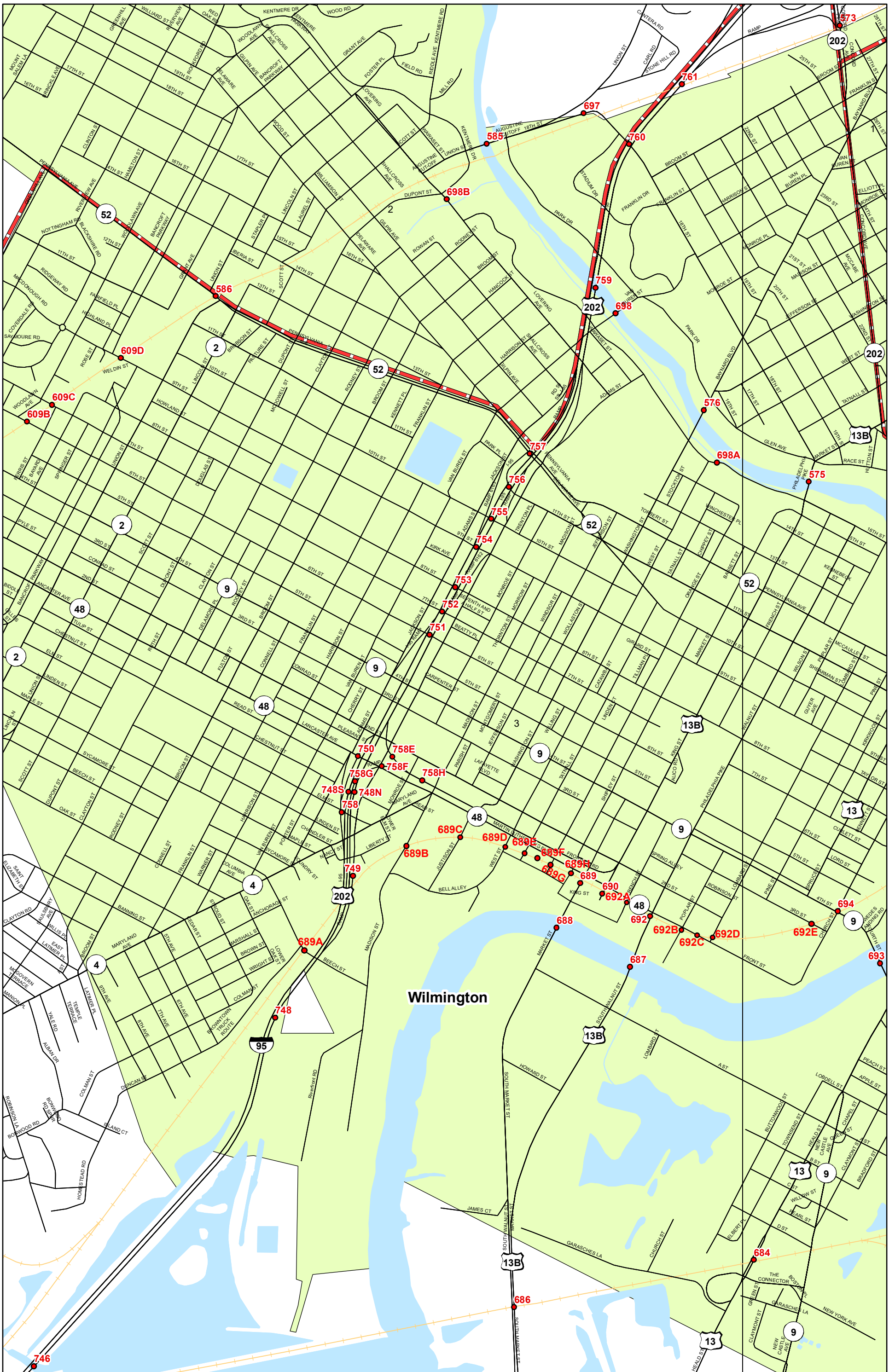
## Legend

-  Bridge
-  Roads
-  Railroads
-  Interstates and Highways
-  Map Page Grid
-  Bridge Inspections Zones
-  Maintenance Districts
-  County Outline
-  Rivers and Streams
-  Bay, Lakes and Ponds
-  Municipalities





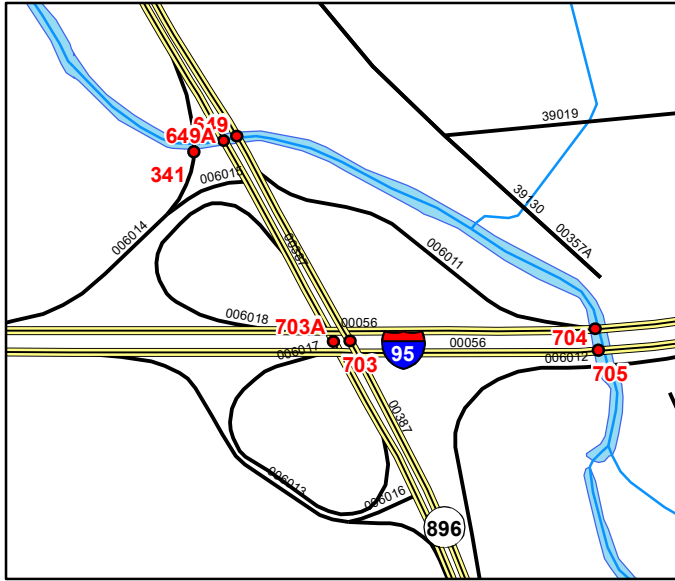




**Wilmington**  
(Not to Scale)

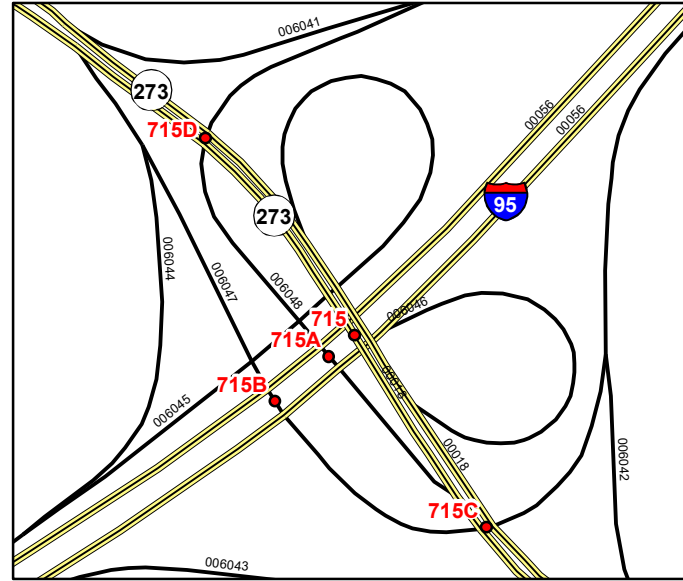
# Interstate Interchanges I-95

601



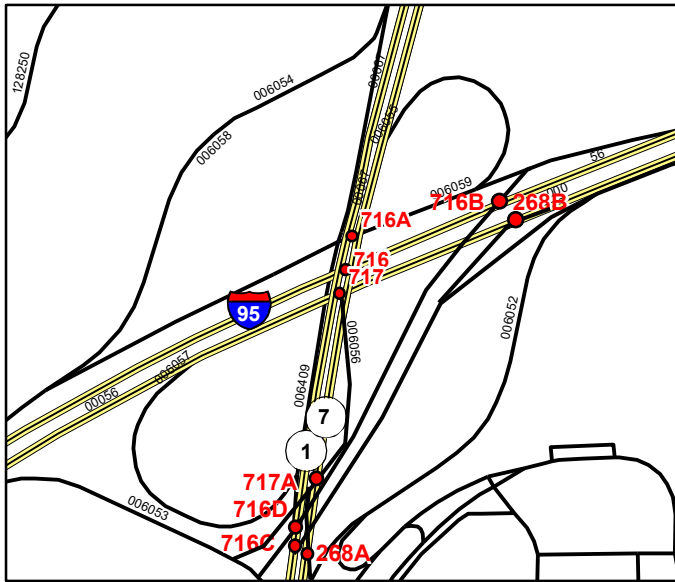
I-95 & DE 896 (Exit 1)

604



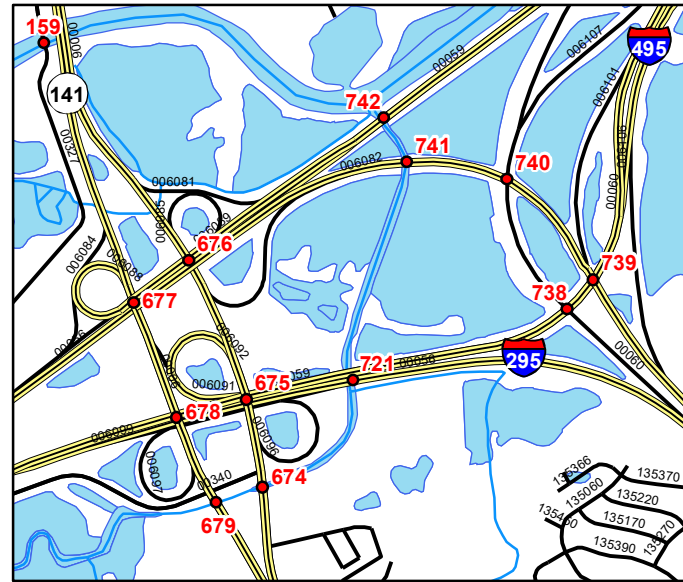
I-95 & DE 273 (Exit 3)

605



I-95 & DE 7 (Exit 4A)

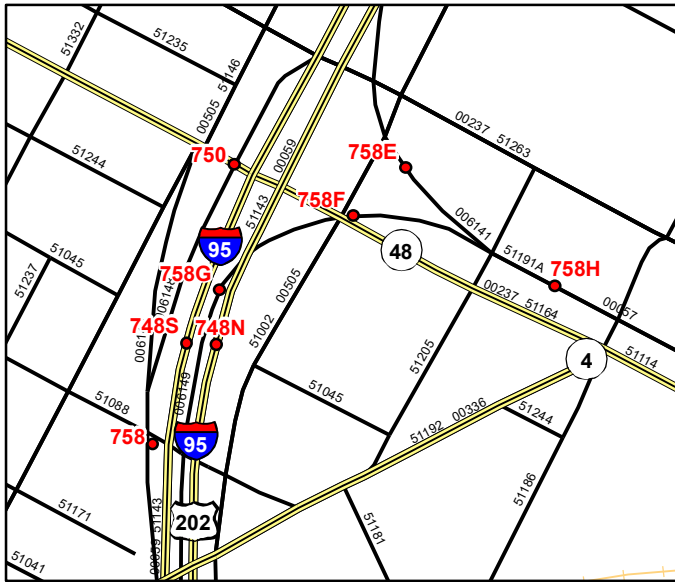
608



I-95 & DE 141 (Exit 5)

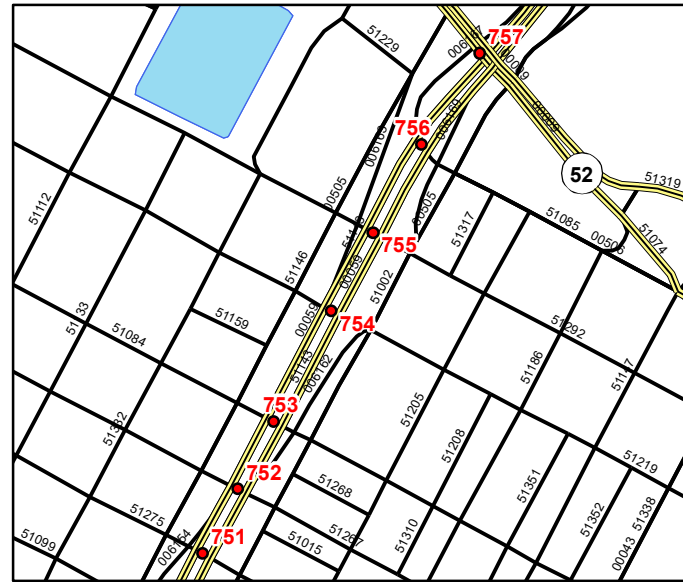
610

614



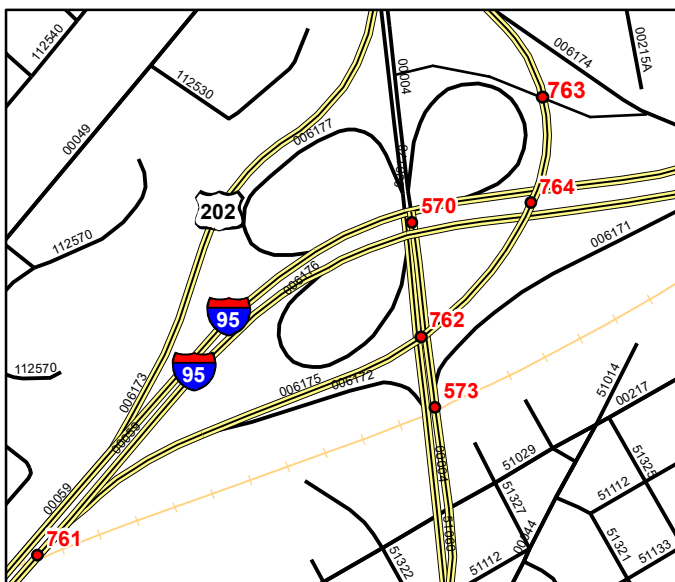
I-95 & M.L. King Blvd. (Exit 6)

616



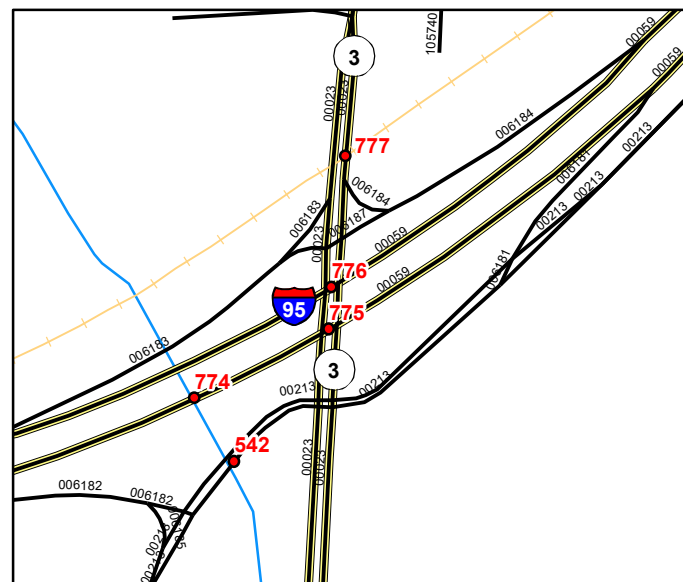
I-95 & 11th St. (Exit 7)

617



I-95 & DE 202 (Exit 8)

618

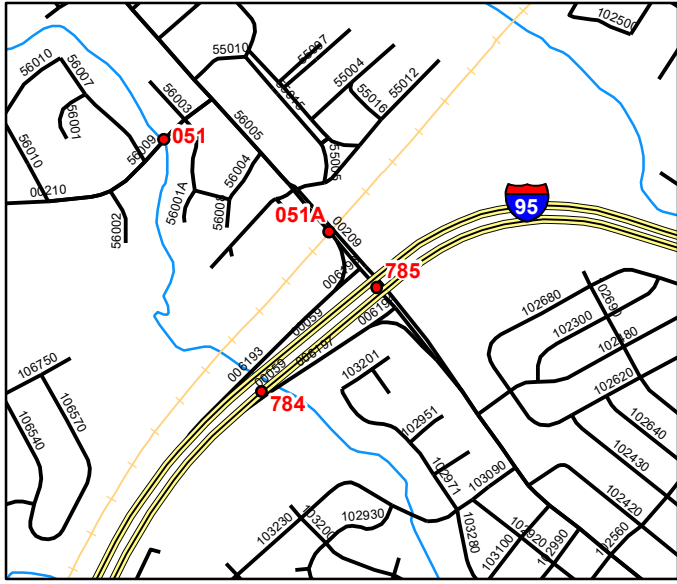


I-95 & DE 3 (Exit 9)



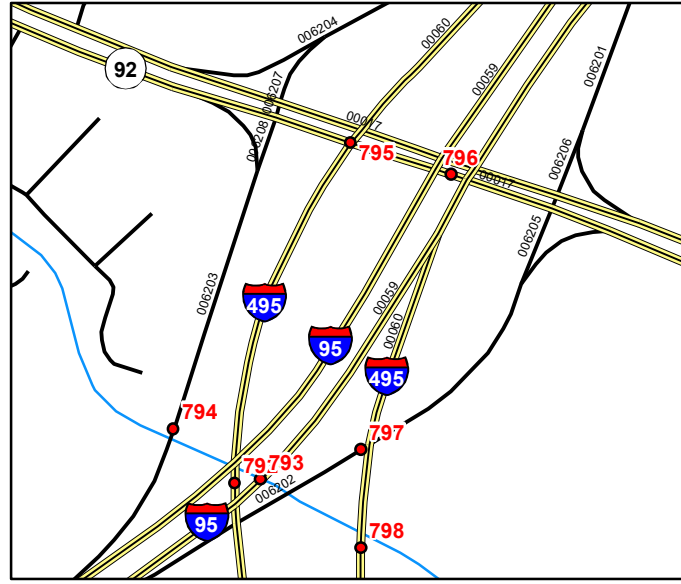
# Interstate Interchanges I-95

619



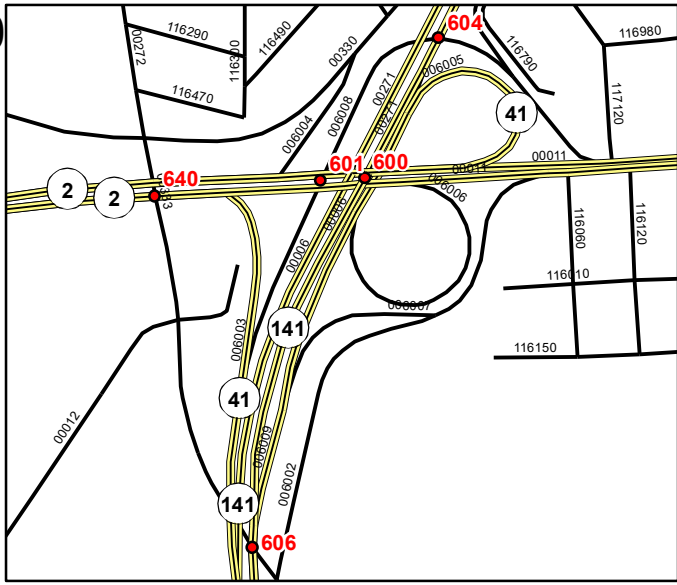
I-95 & Harvey Rd. (Exit 10)

620



I-95 & DE 92 Naamans Rd (Exit 11)

600

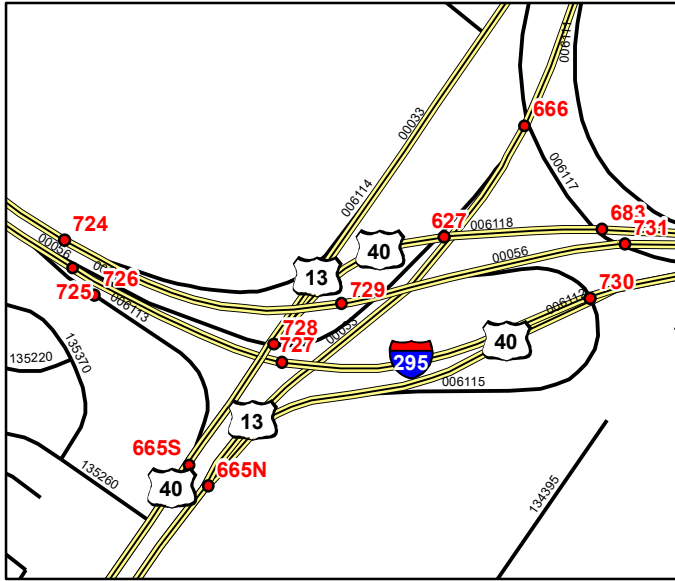


DE 2 Kirkwood Hwy & DE 141 @ Prices Corner



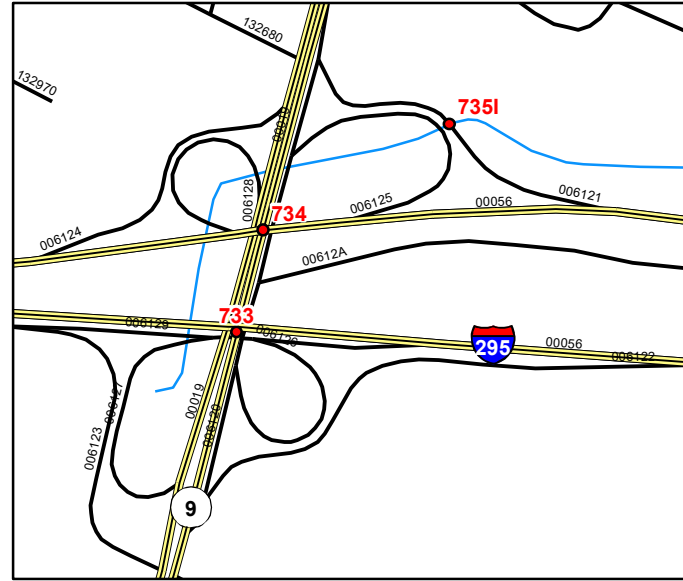
# Interstate Interchanges I-295 & I-495

611



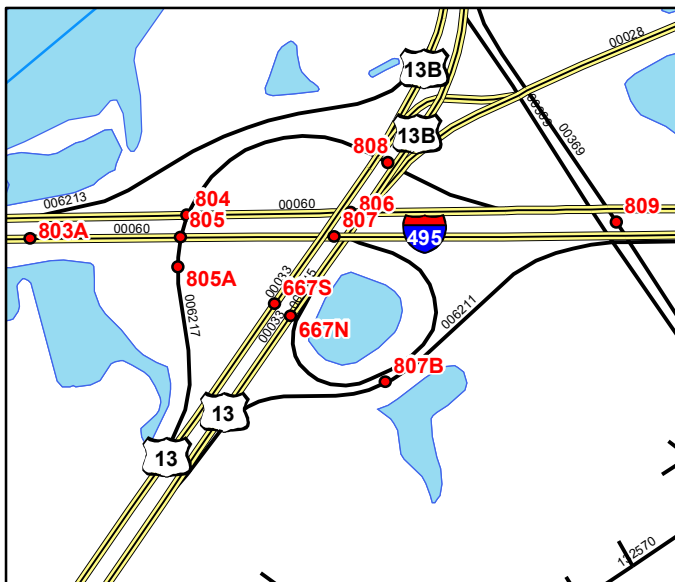
**I-295 & US 13 Farnhurst**

612



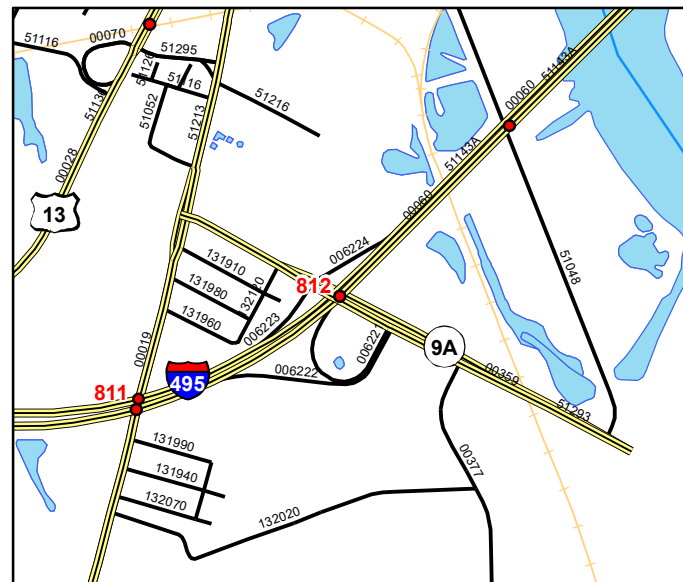
**I-295 & DE 9**

621



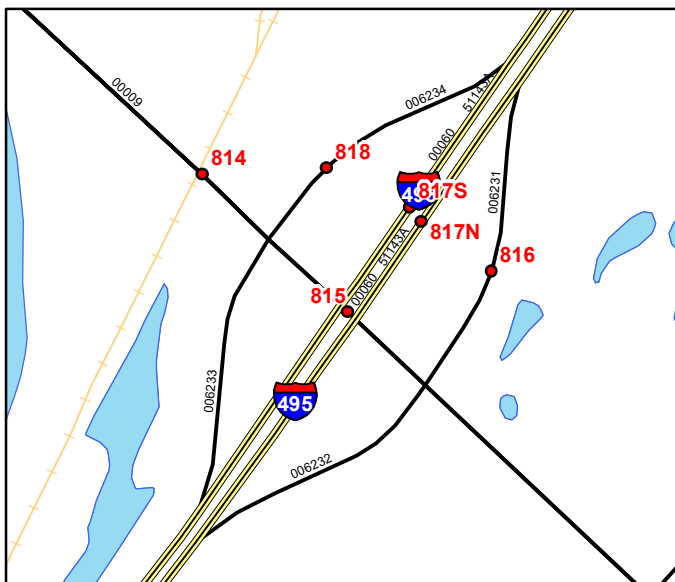
**I-495 & US 13 (Exit 1)**

622



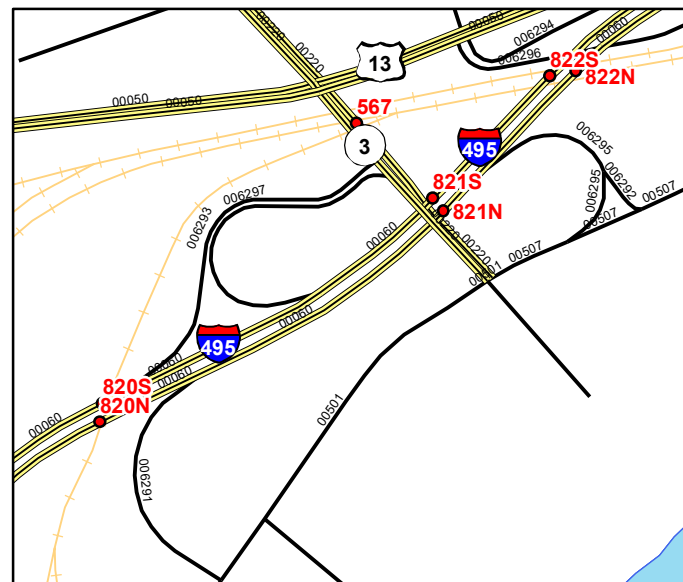
**I-495 & Terminal Ave (Exit 2)**

623



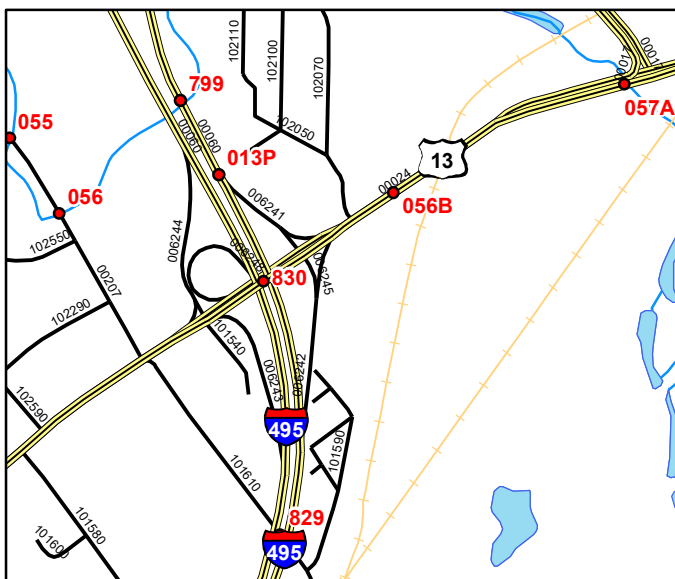
**I-495 & 12th St. (Exit 3)**

629




**I-495 & DE 3 Edgemoor Rd. (Exit 4)**

624




**I-495 & Phil. Pike (Exit 5)**

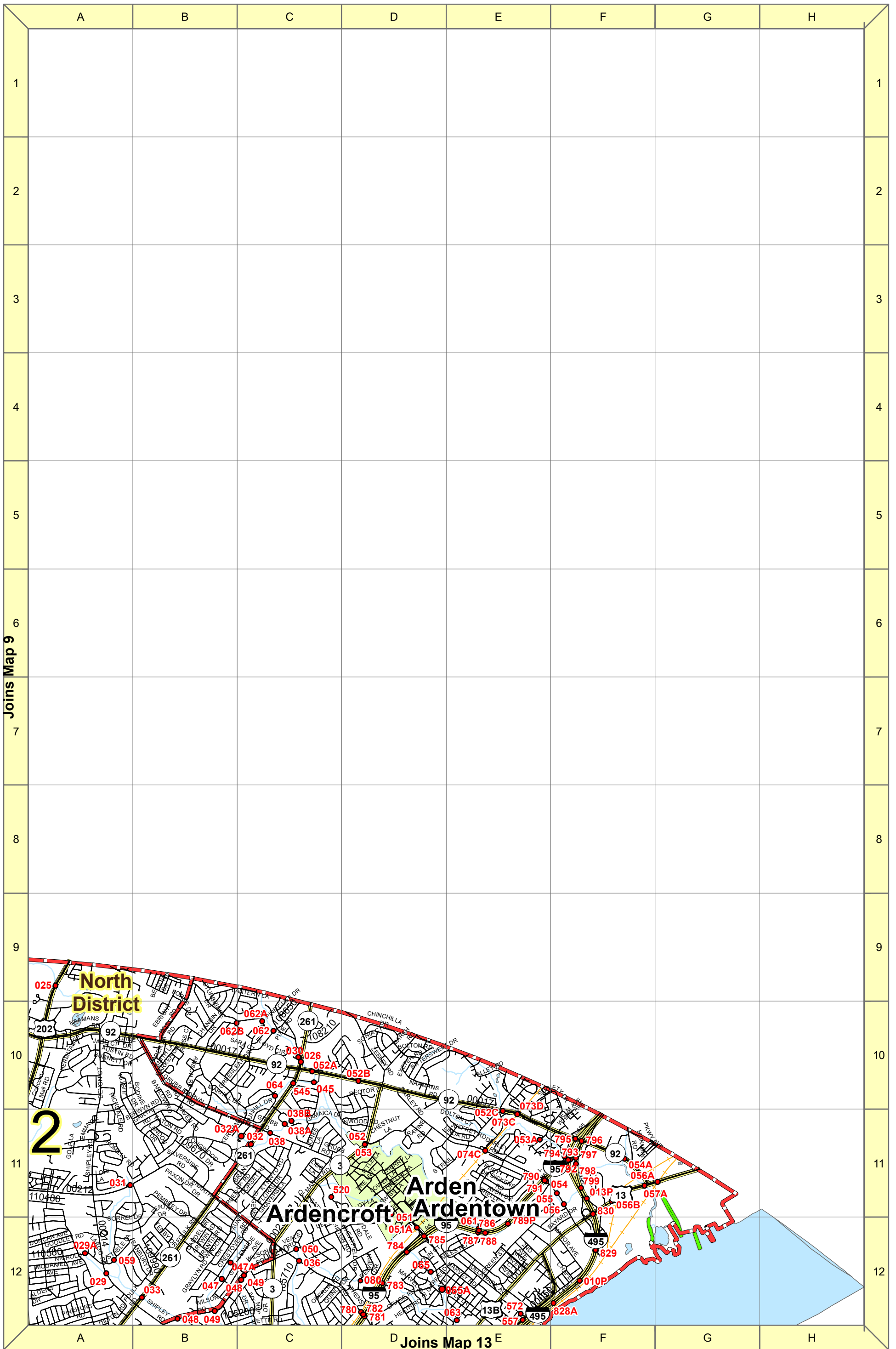


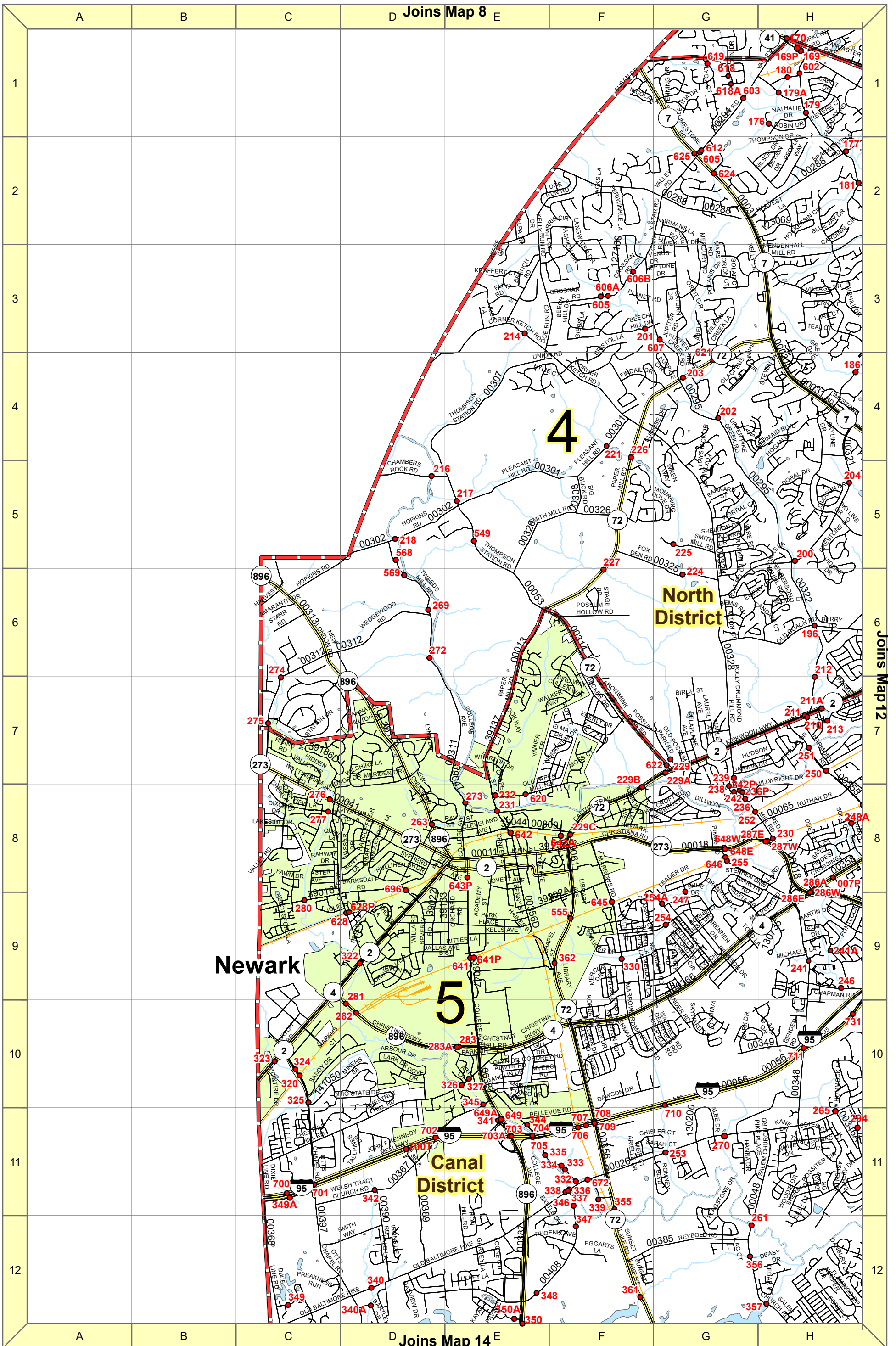
Joins Map 9

1 inch equals 0.75 miles

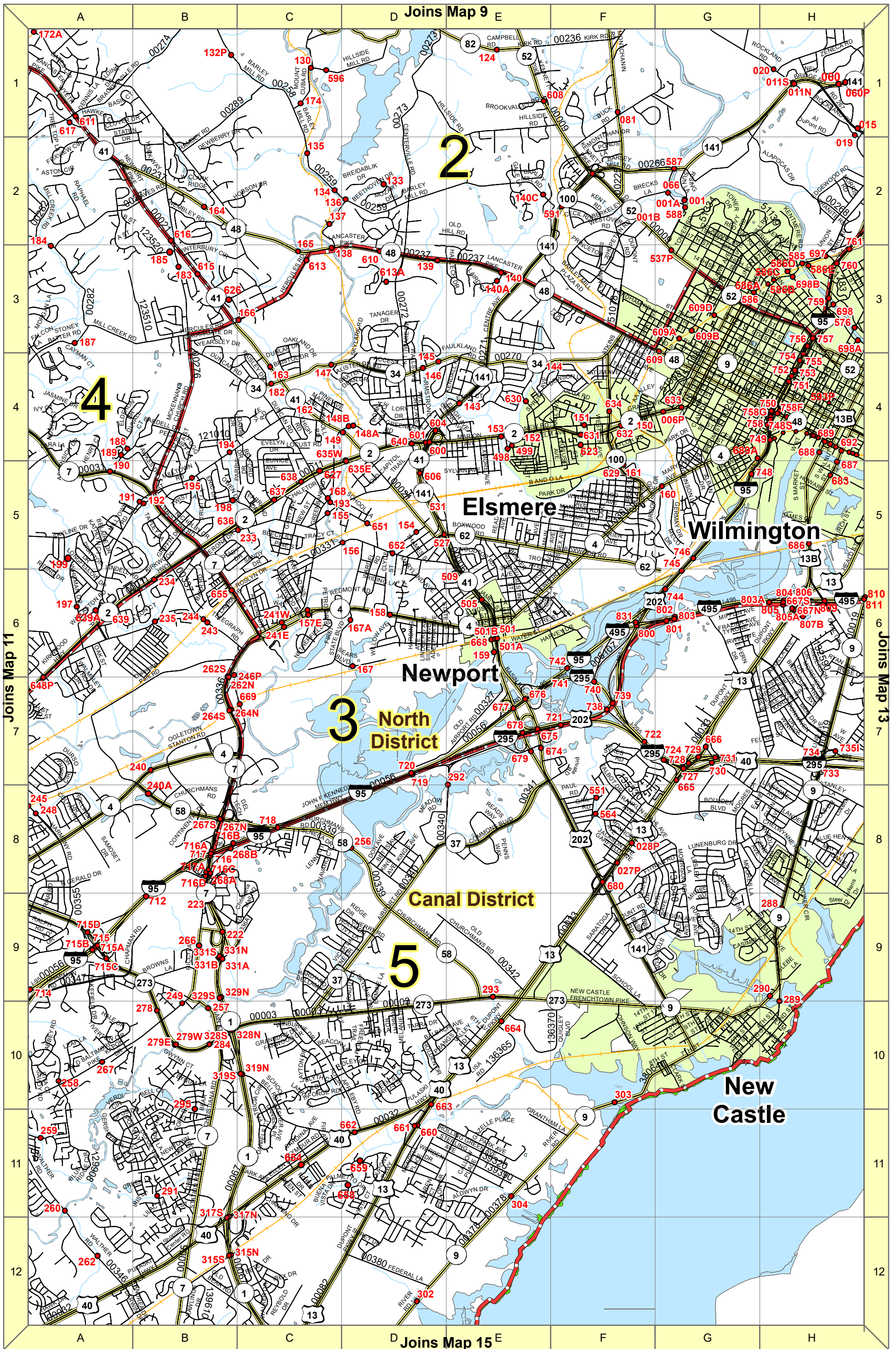




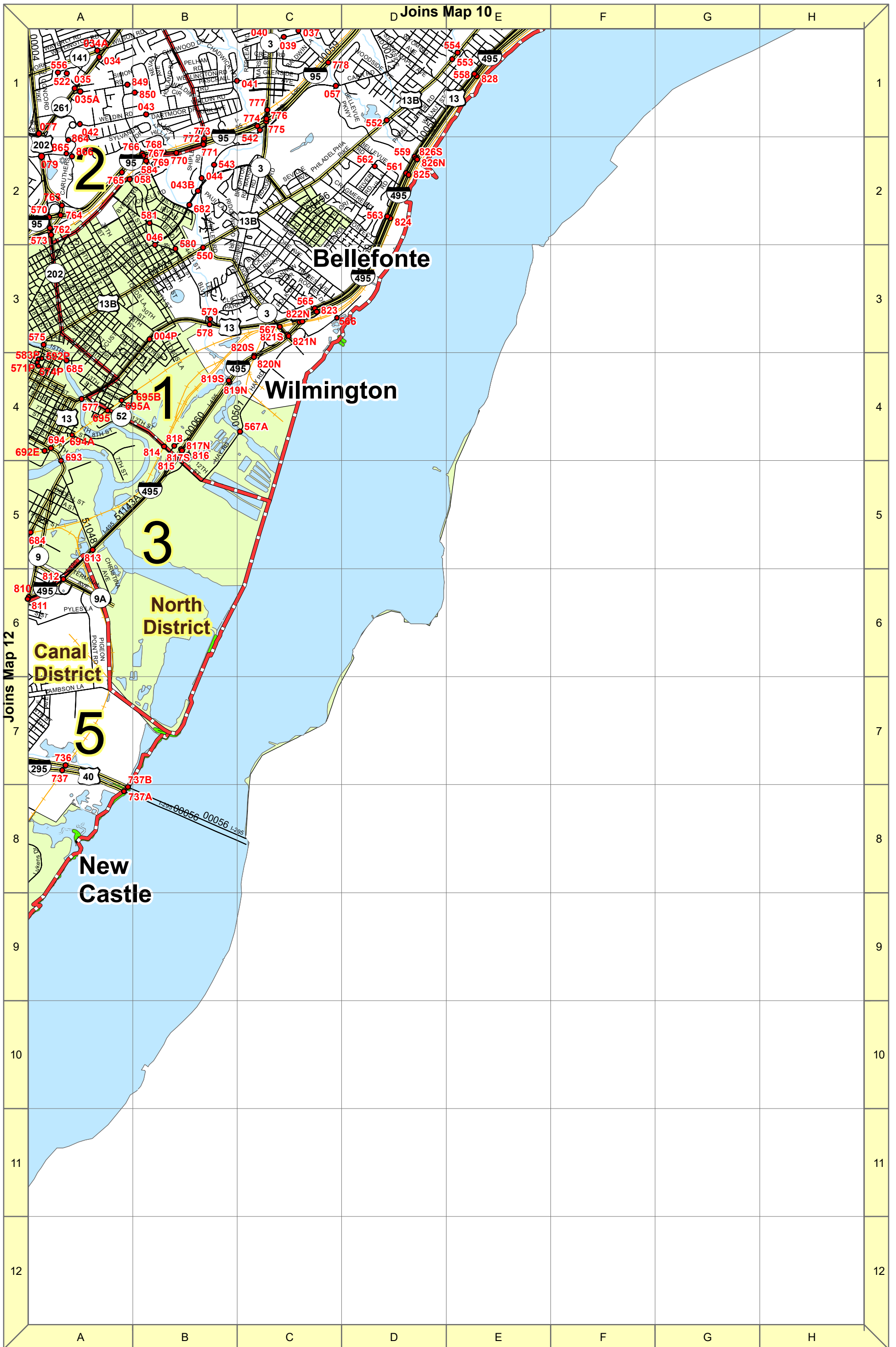


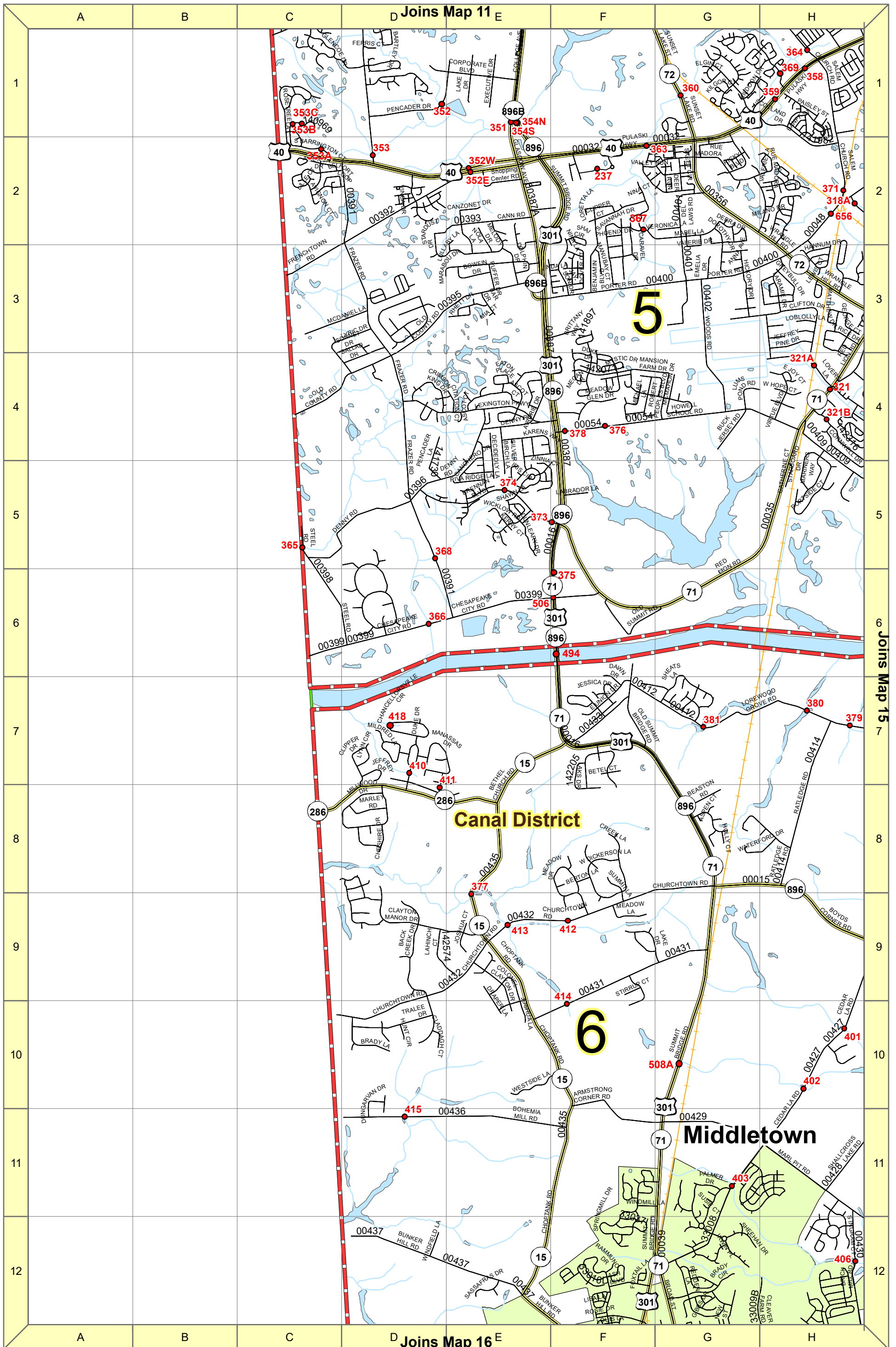




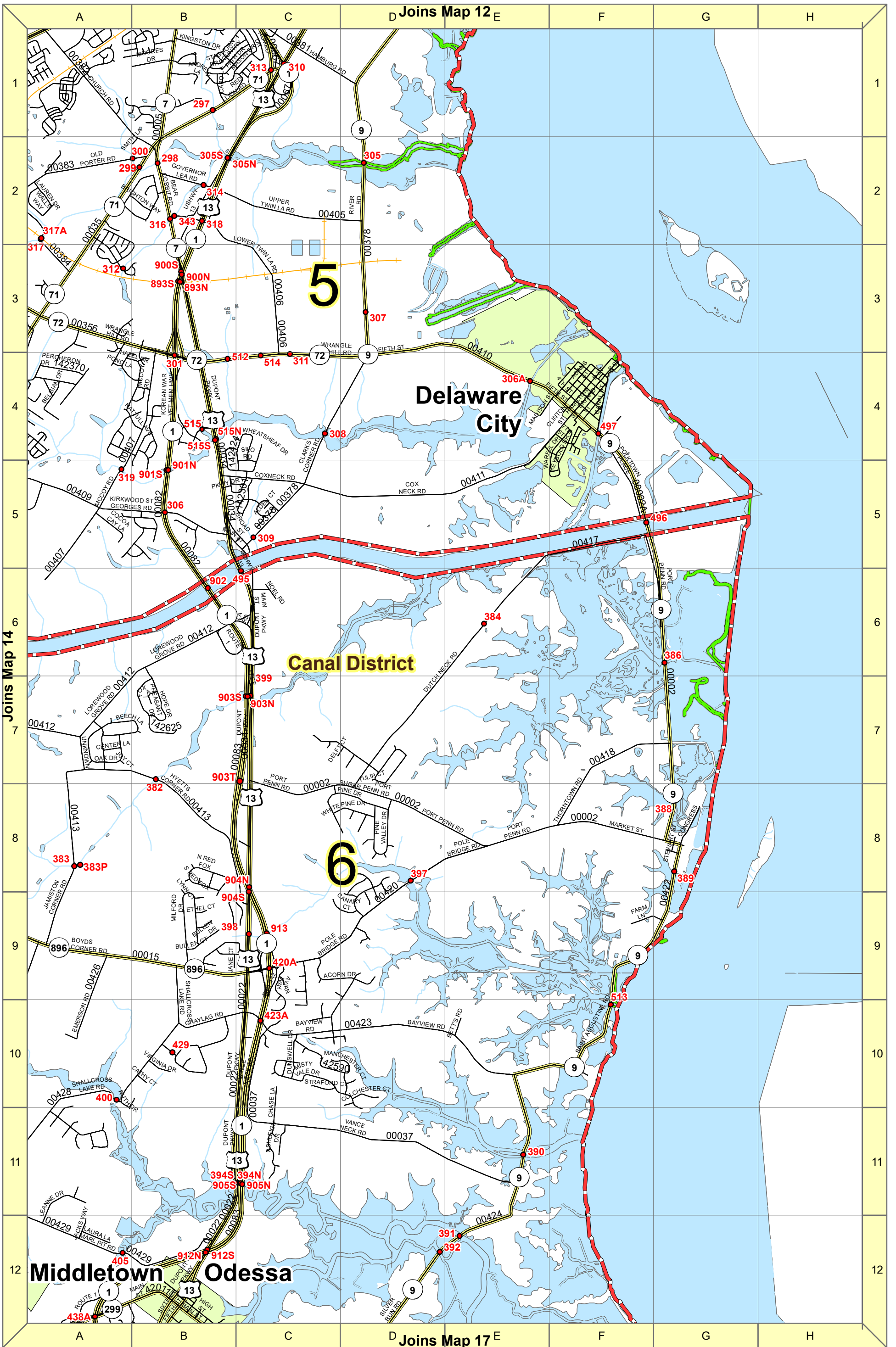




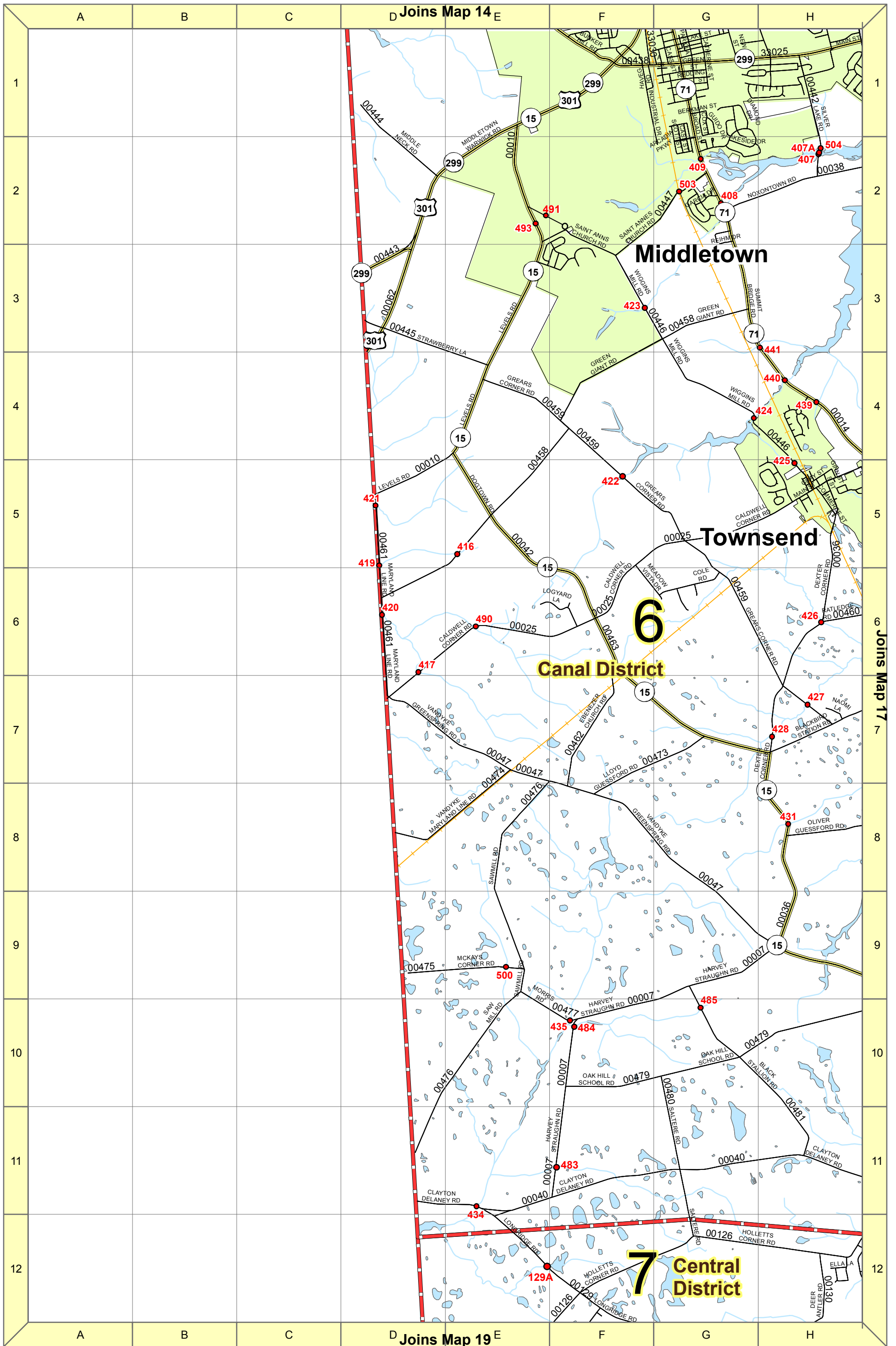




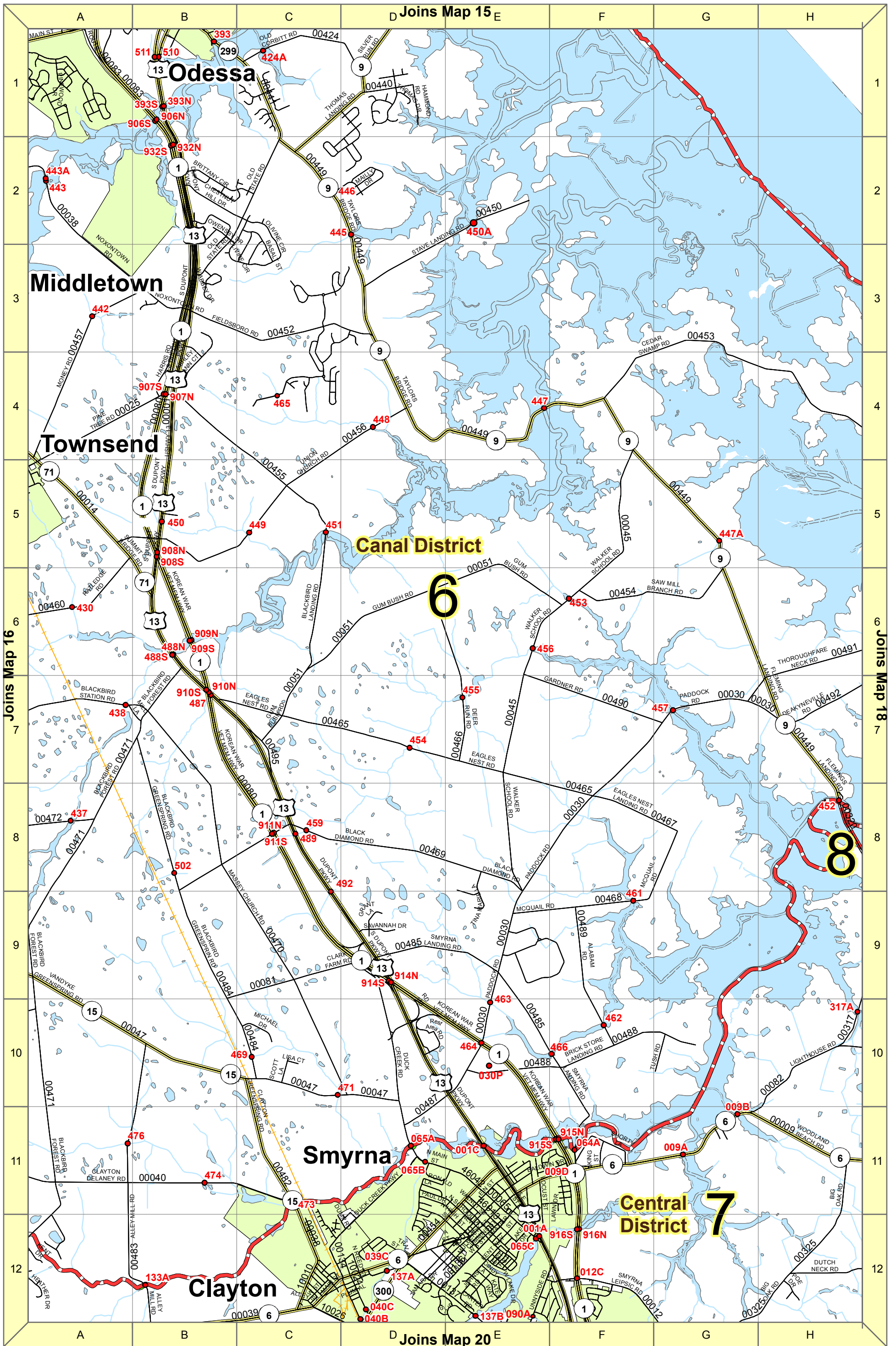




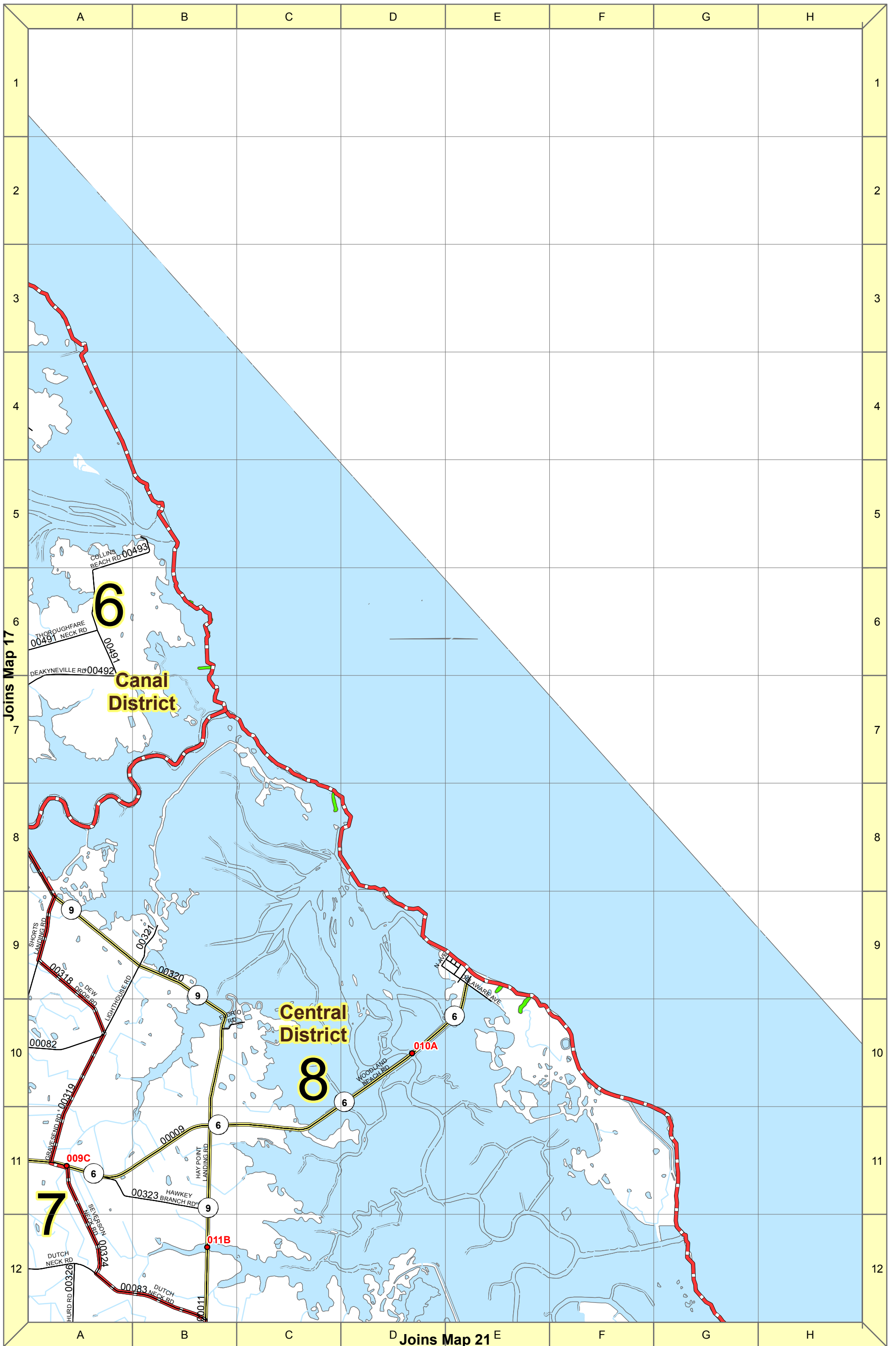
1 inch equals 0.75 miles







1 inch equals 0.75 miles

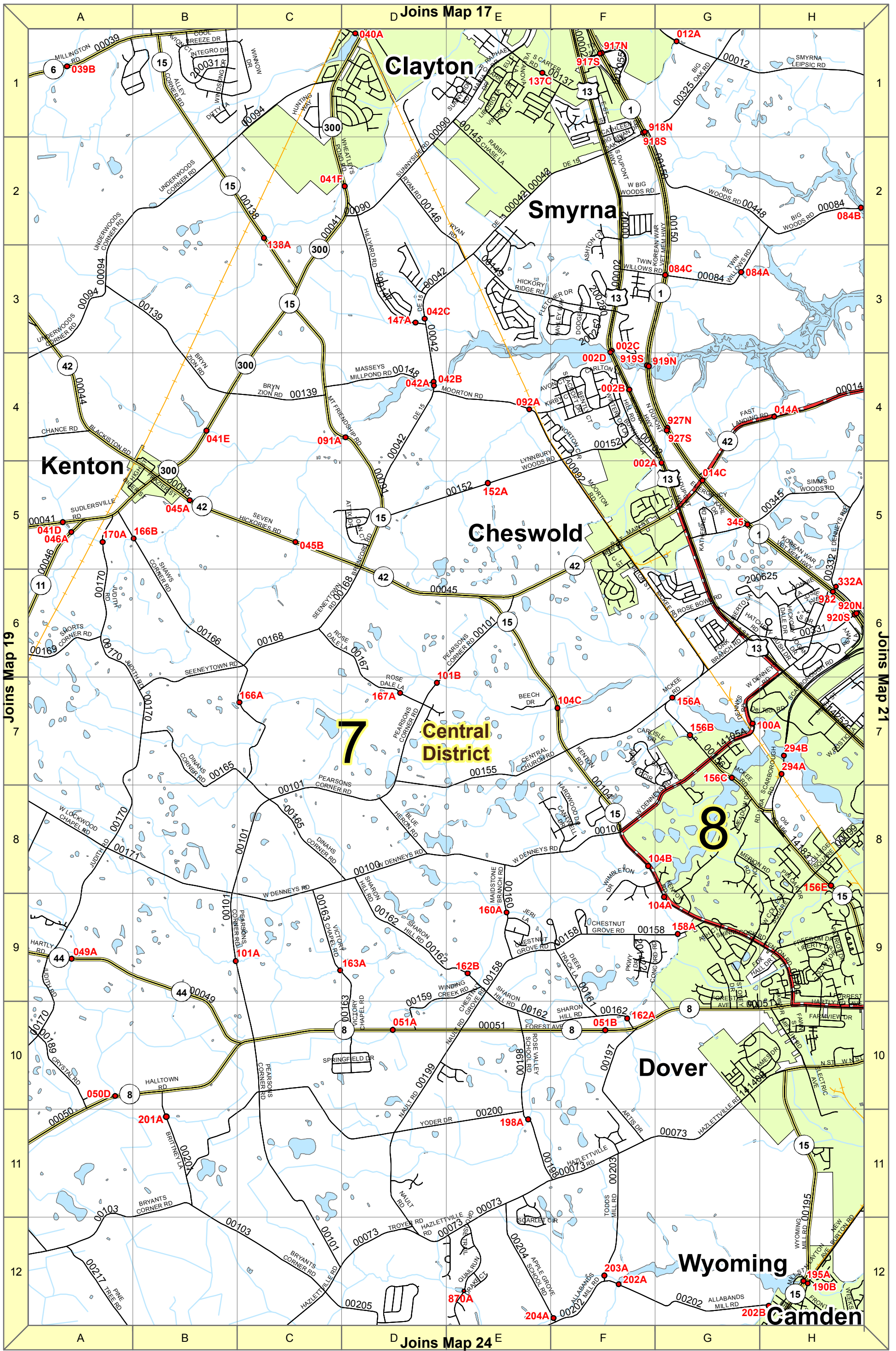


1 inch equals 0.75 miles



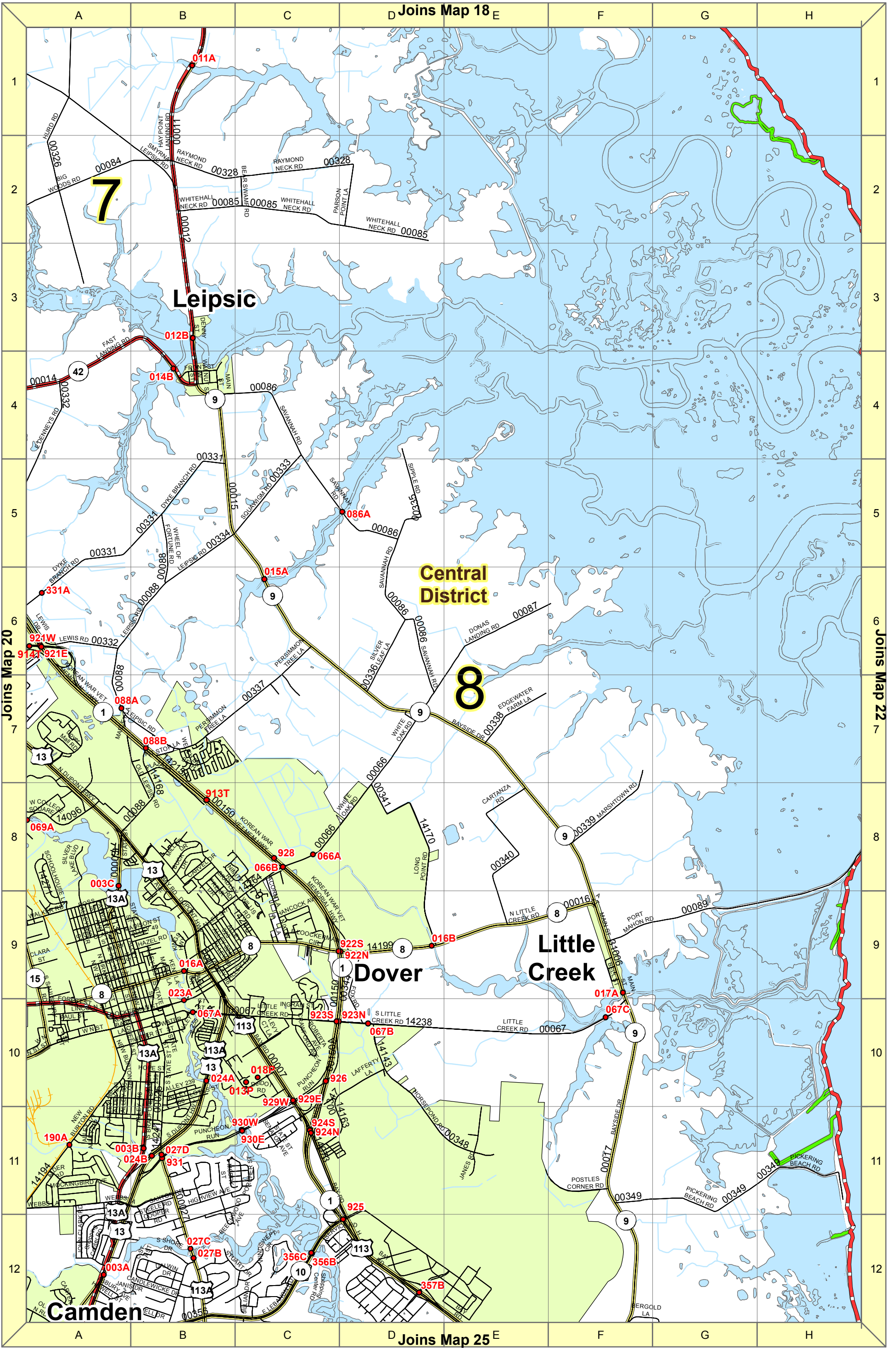




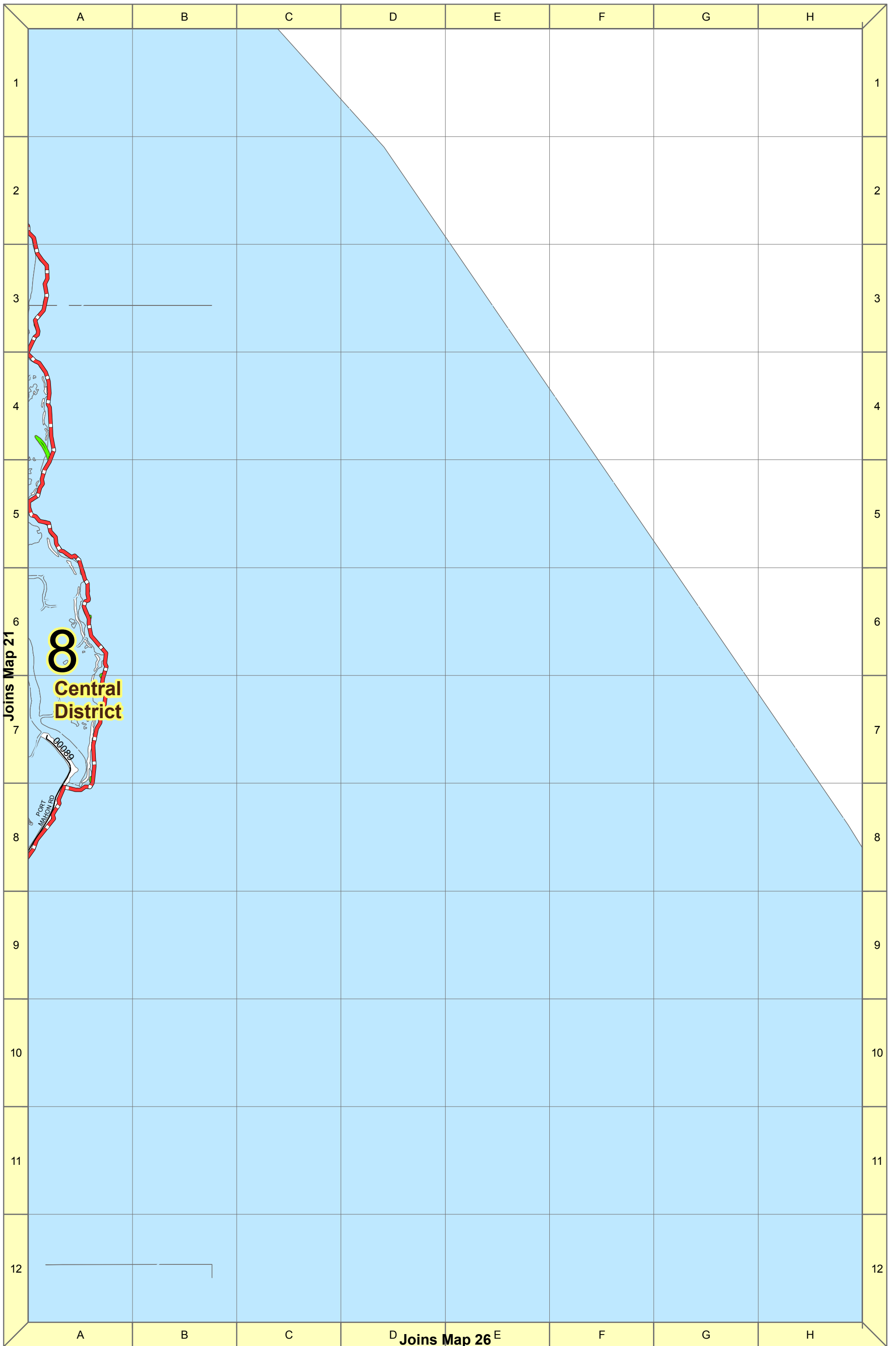


1 inch equals 0.75 miles



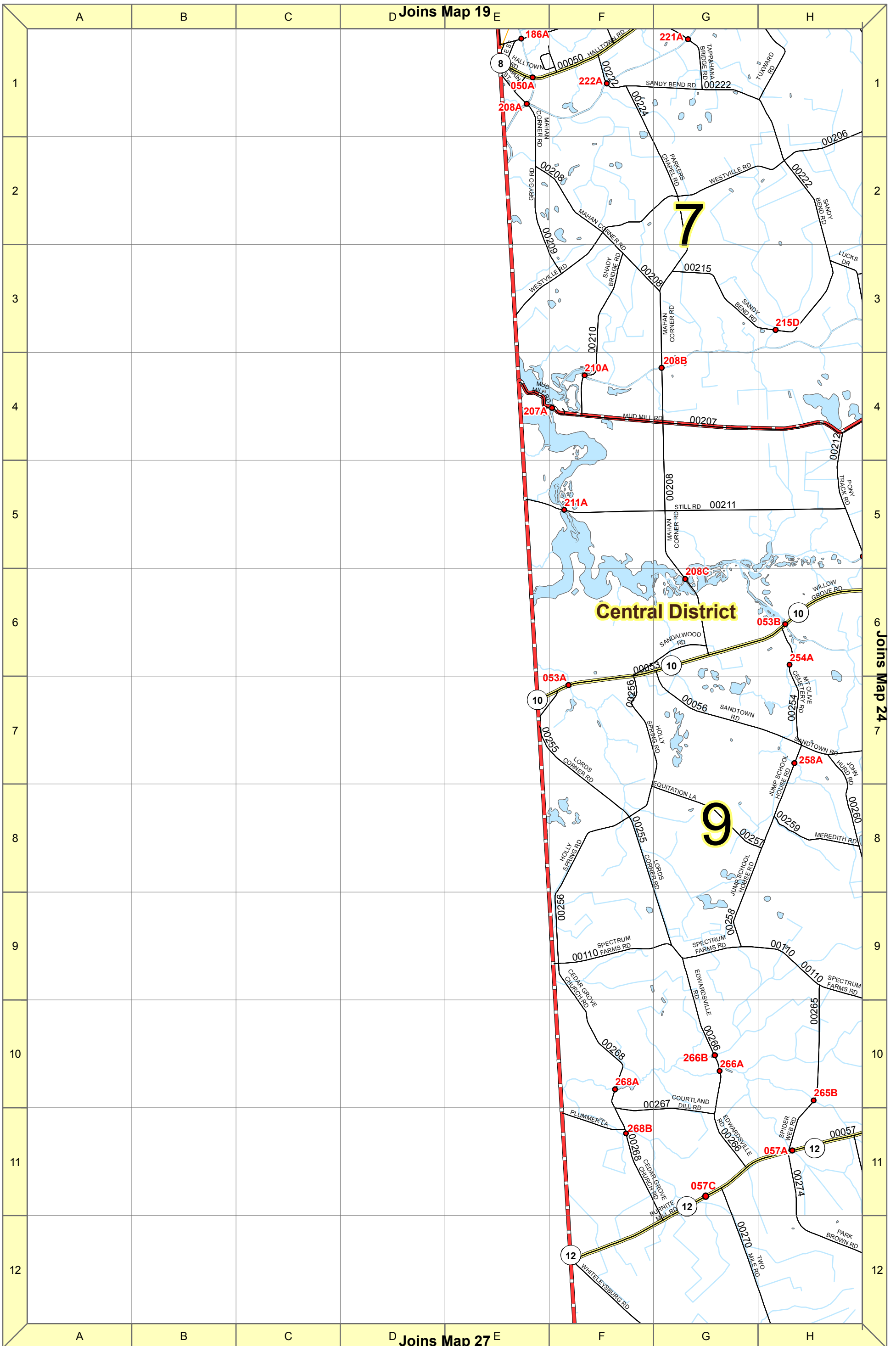


1 inch equals 0.75 miles

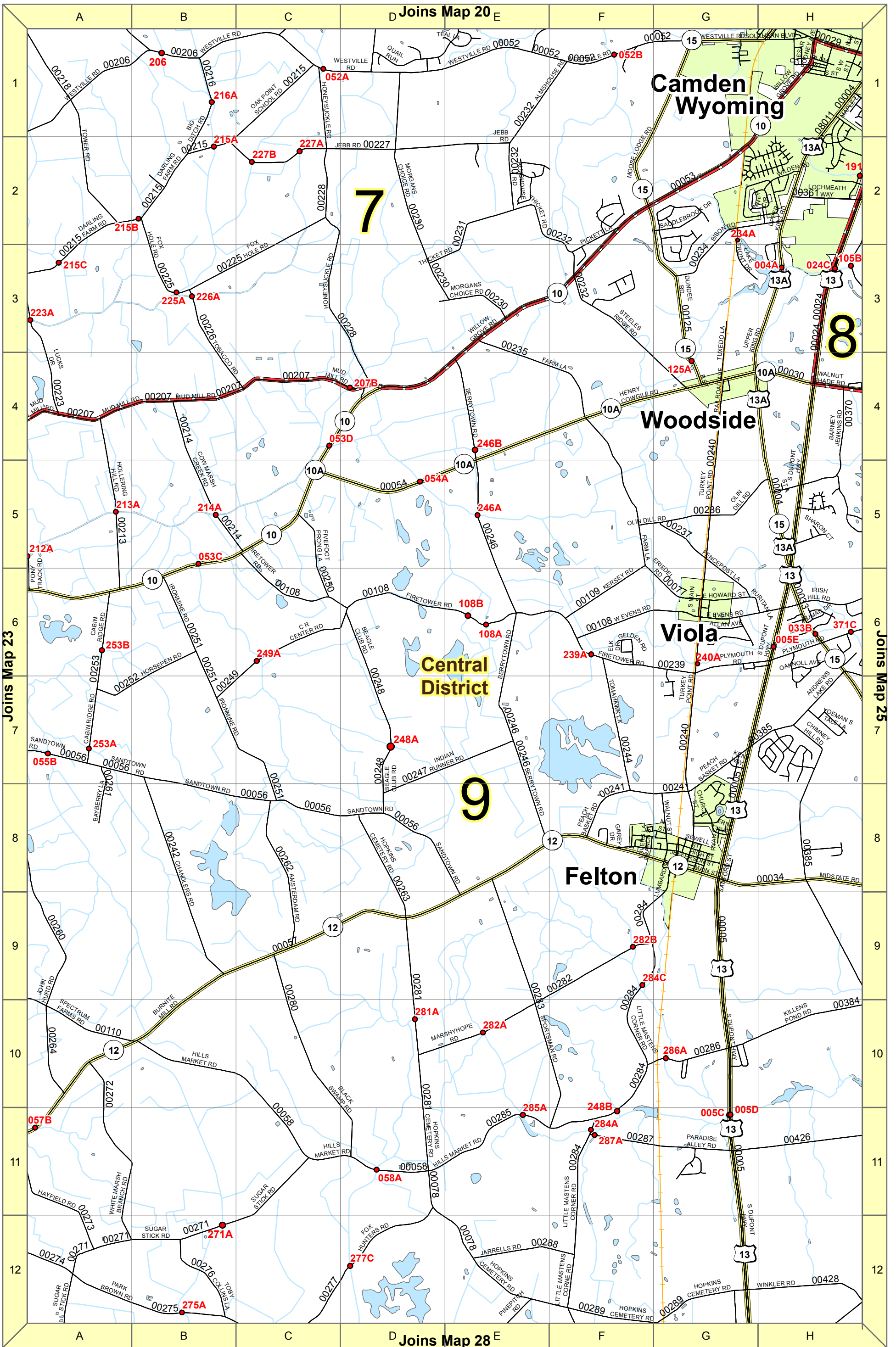


1 inch equals 0.75 miles



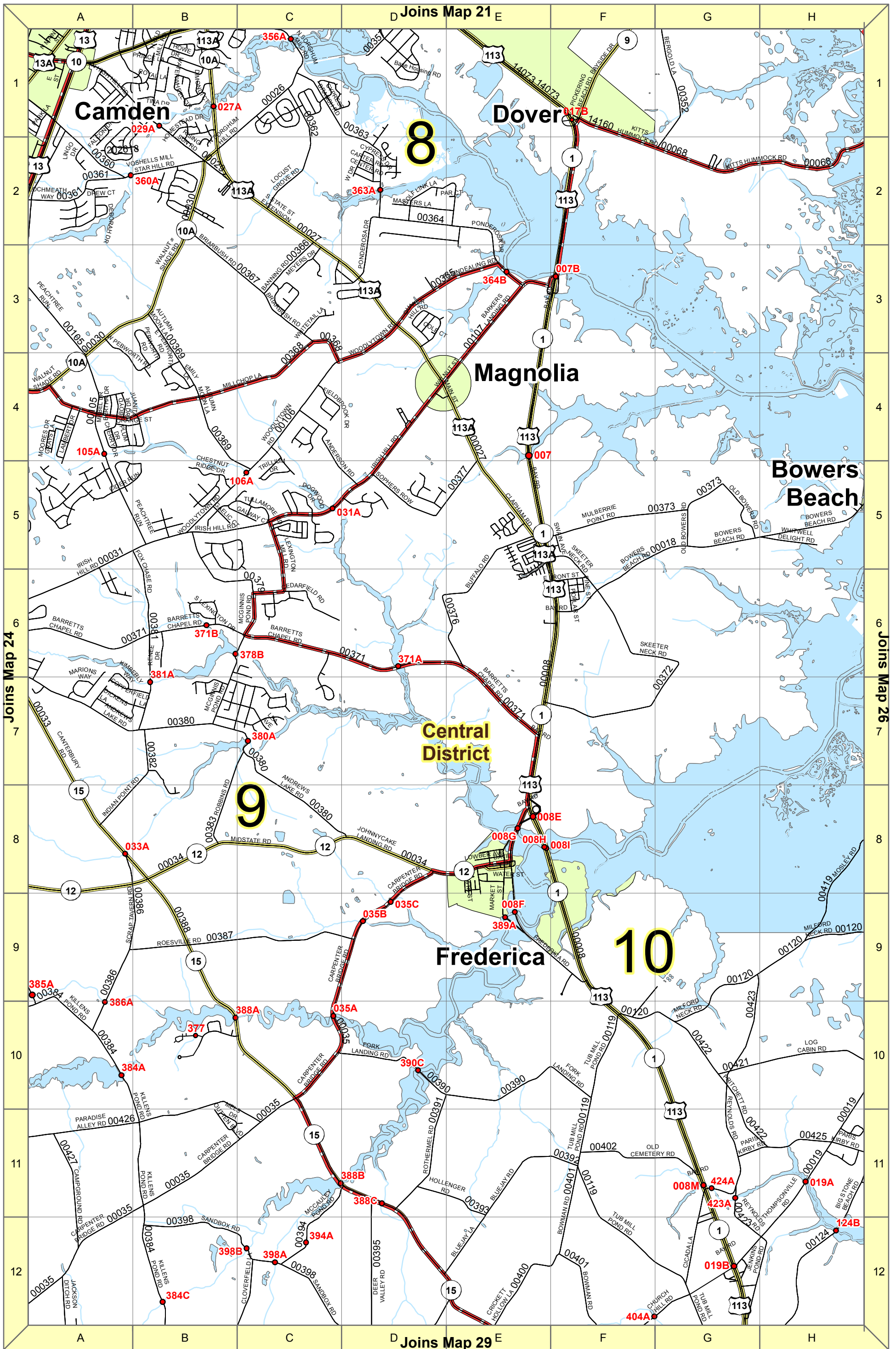


1 inch equals 0.75 miles

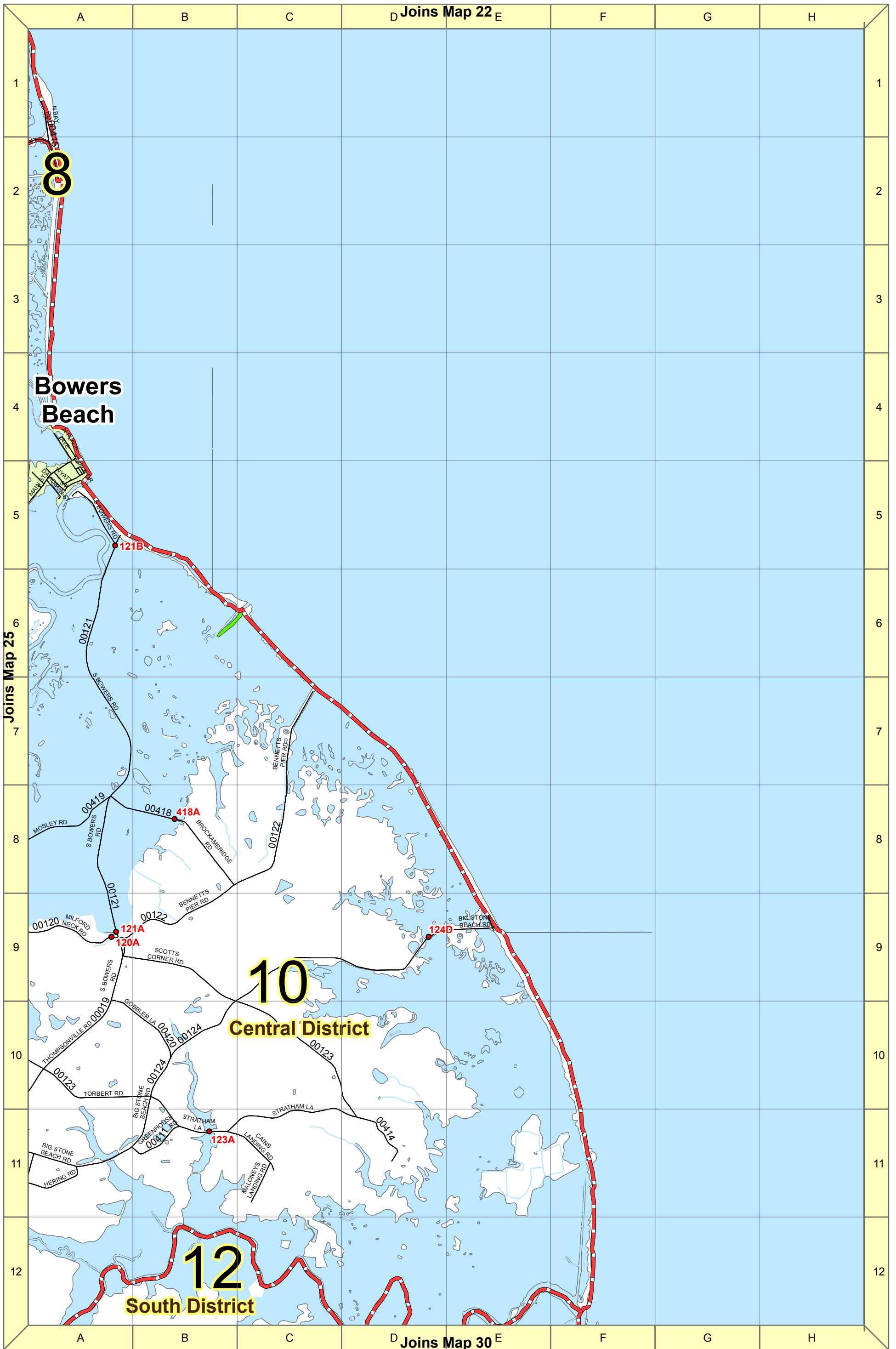


1 inch equals 0.75 miles





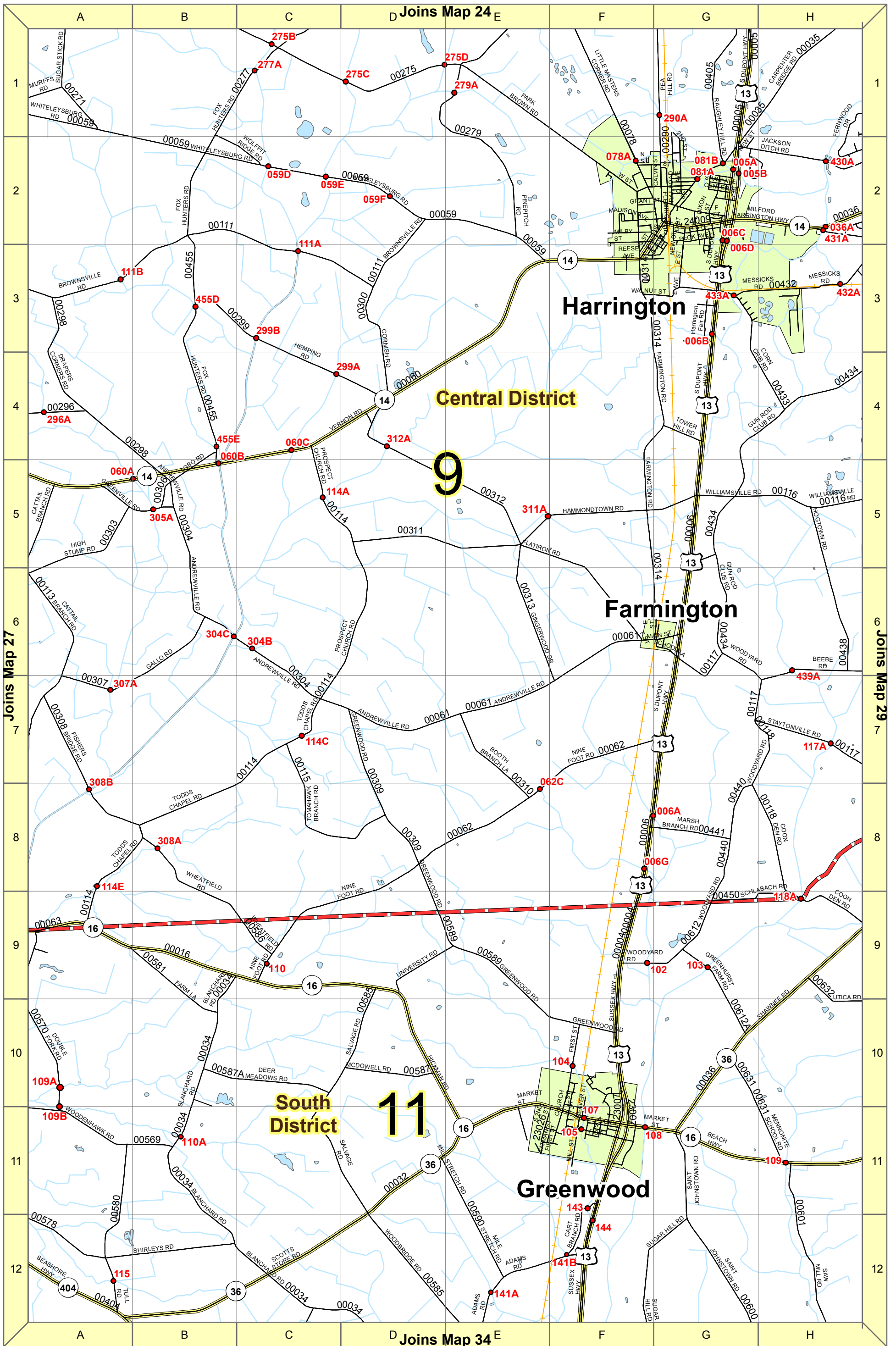
1 inch equals 0.75 miles



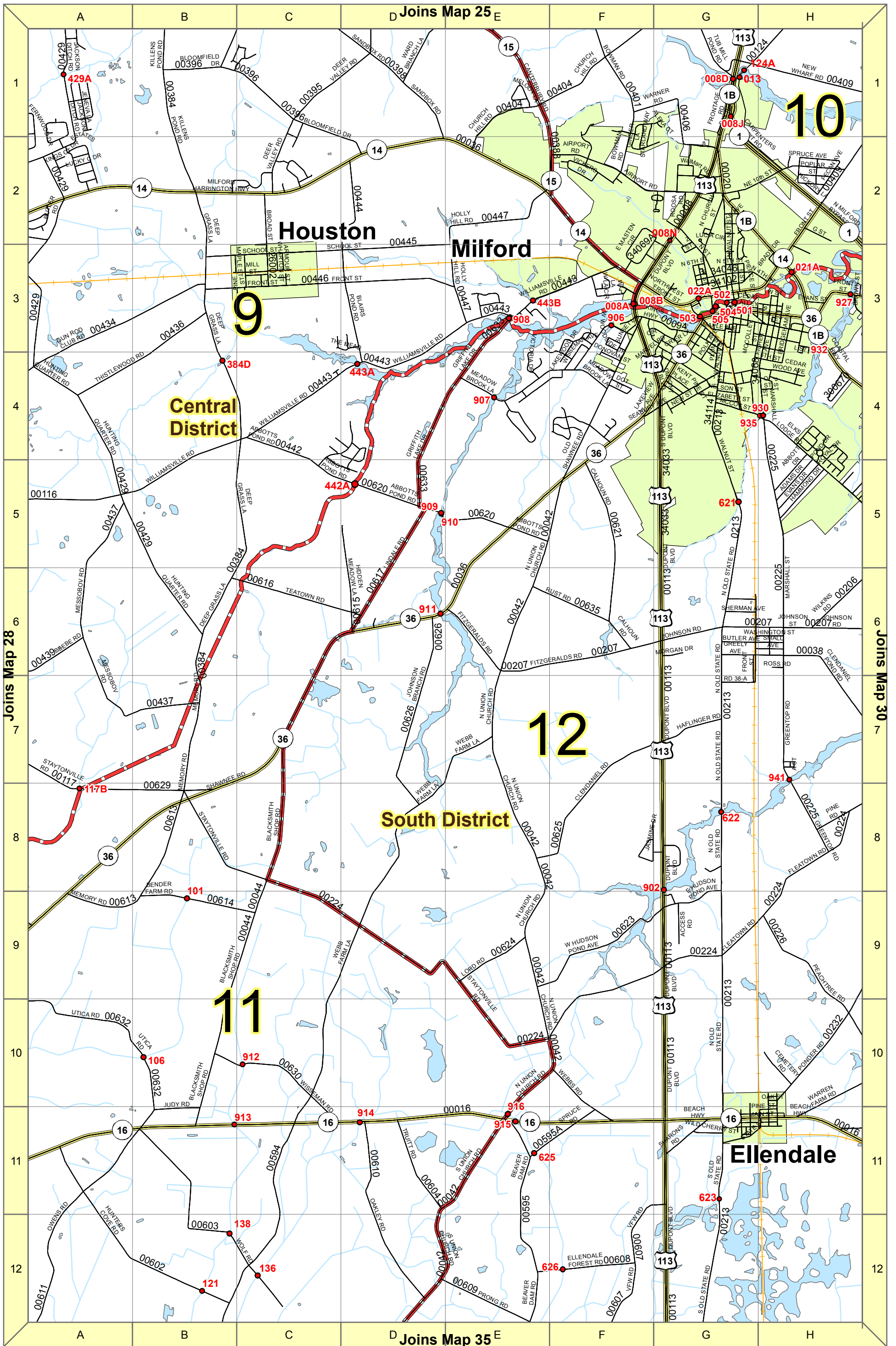
1 inch equals 0.75 miles



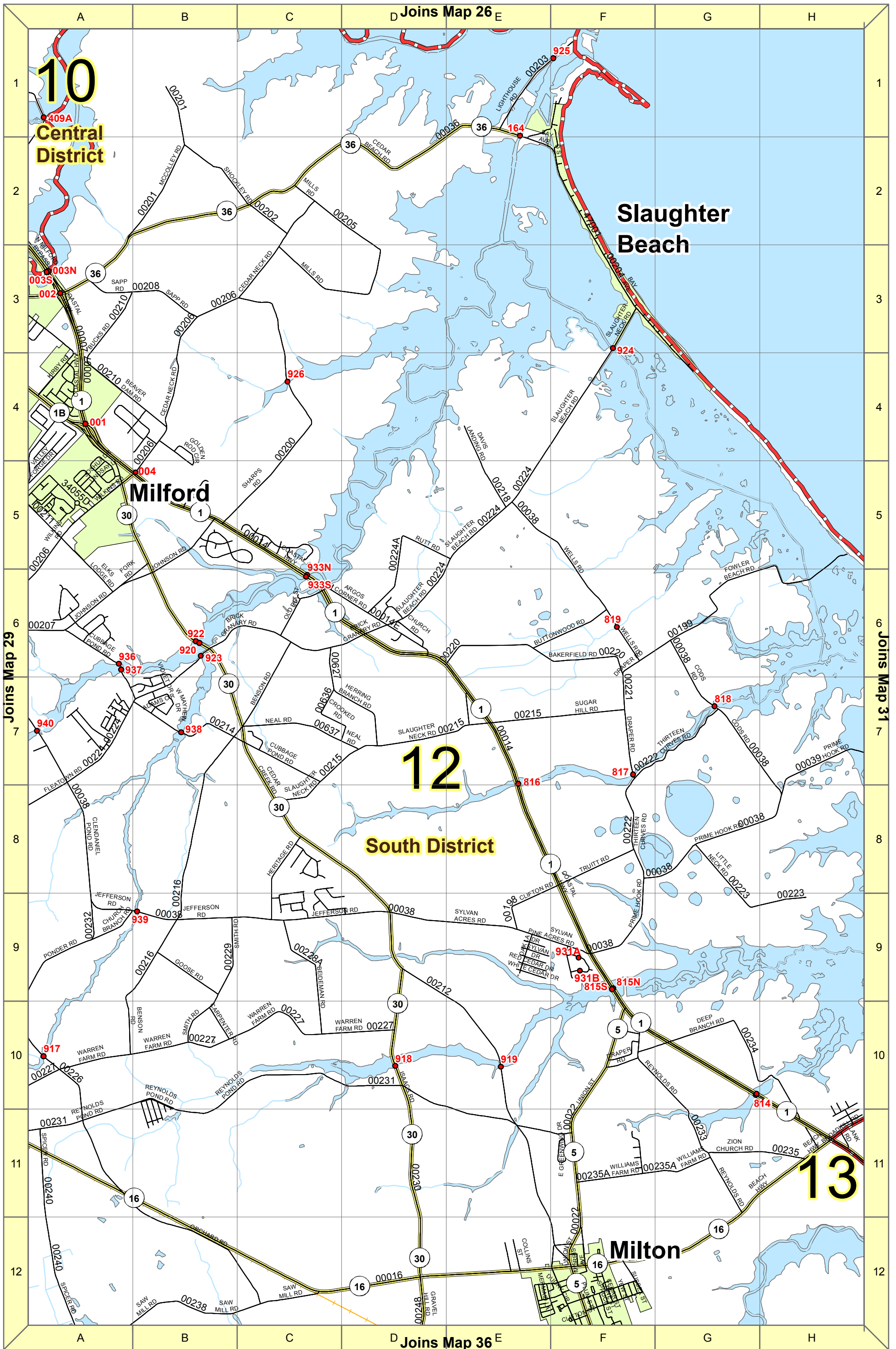






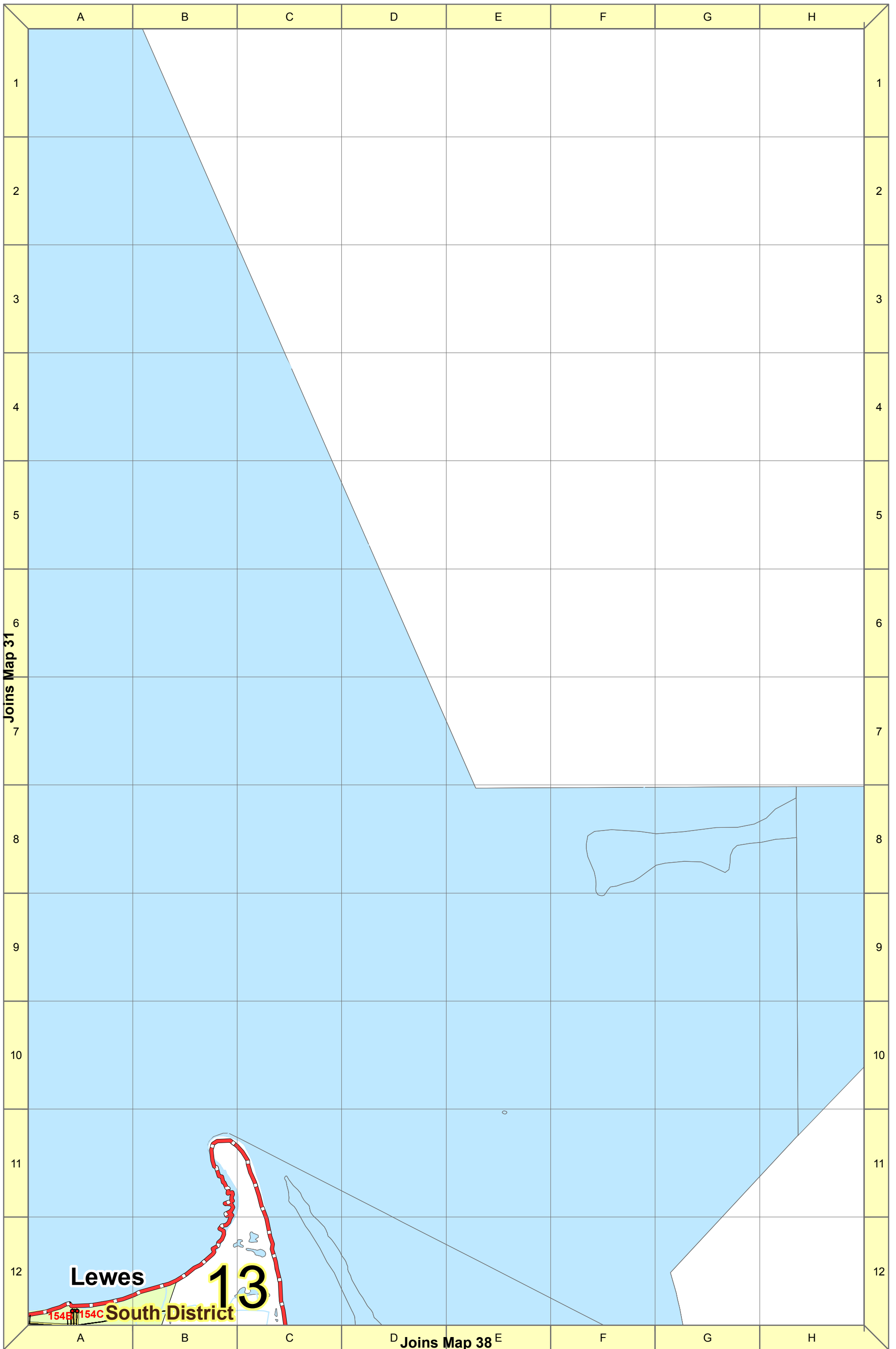






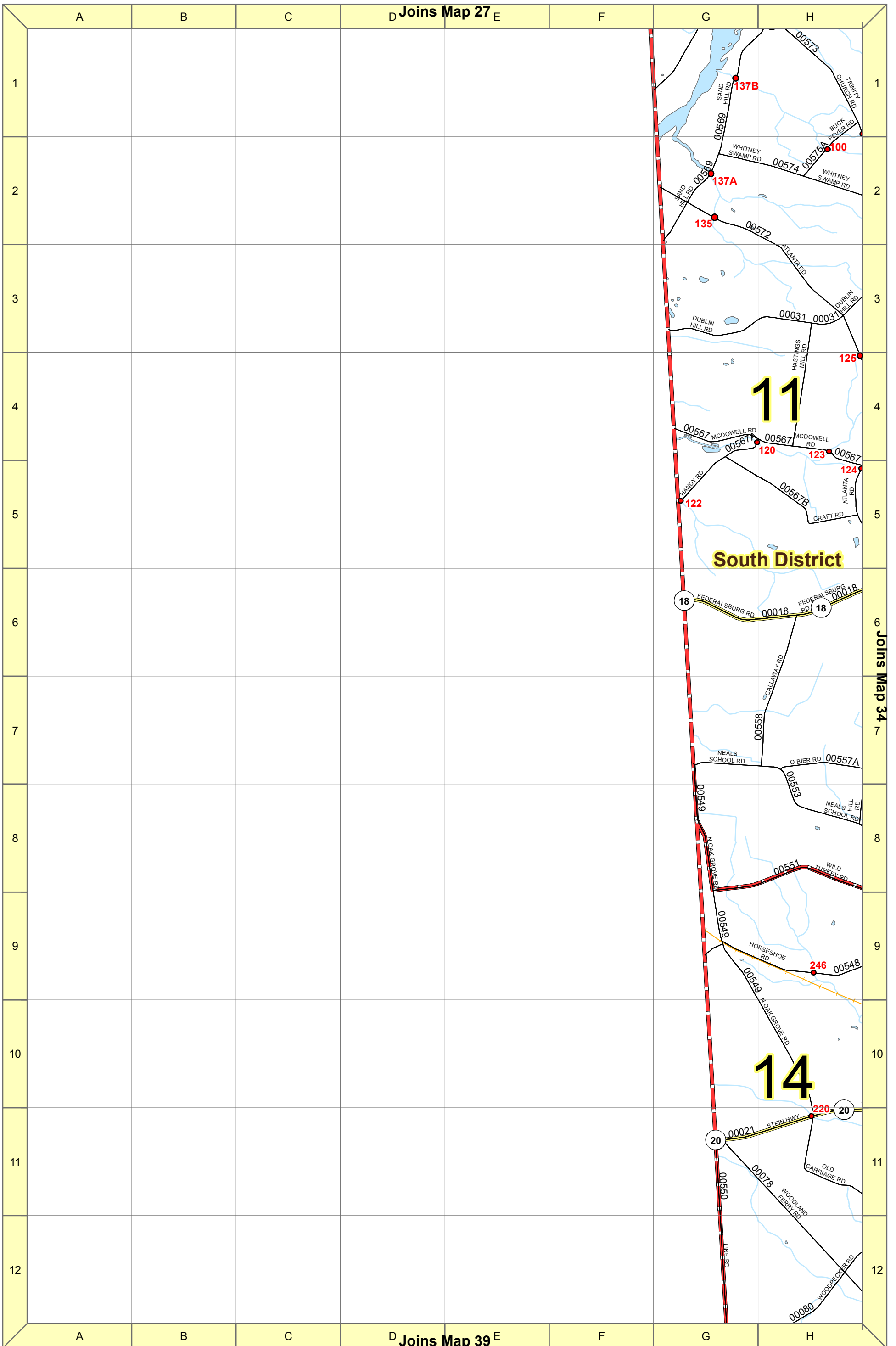


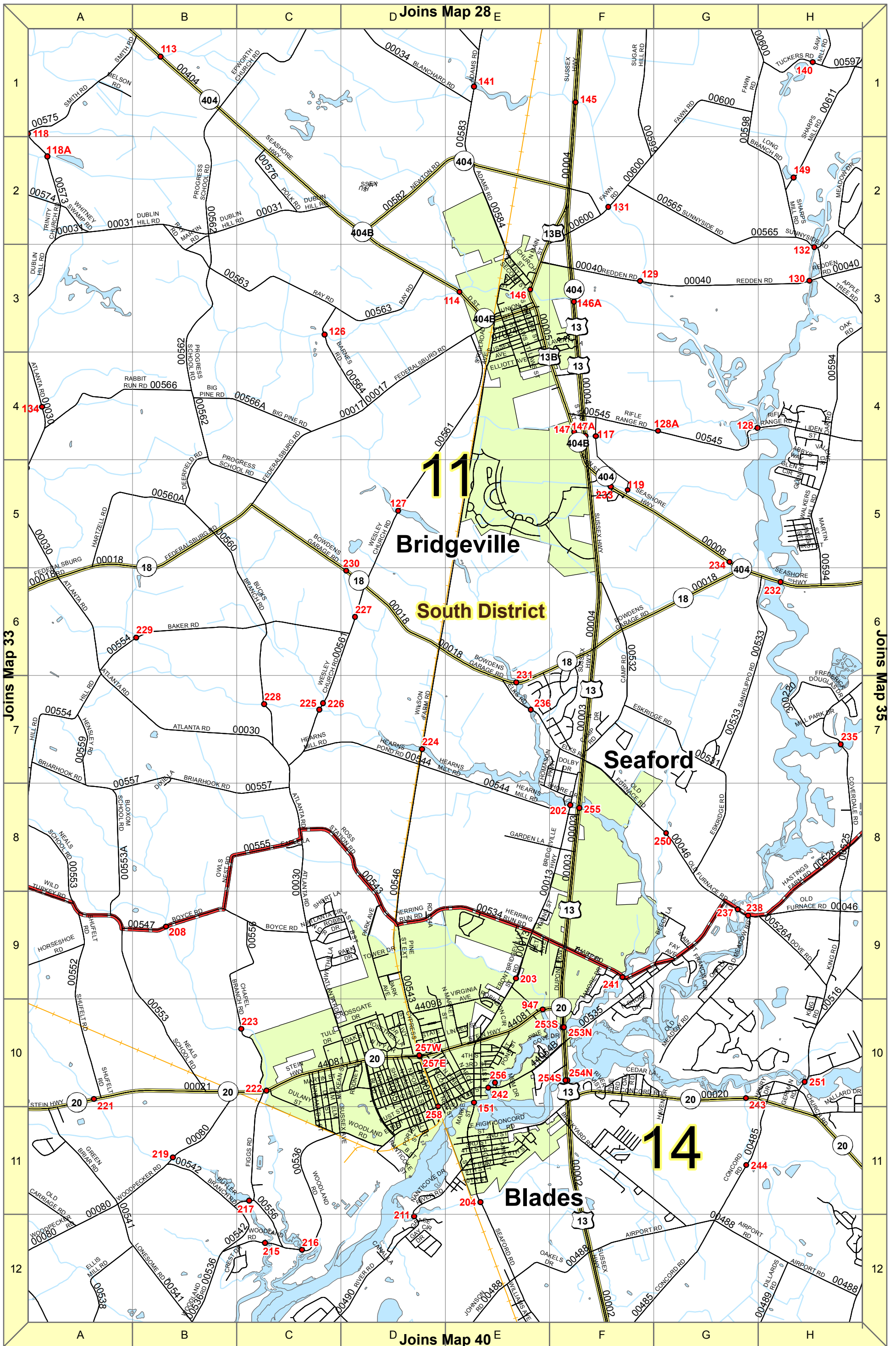




1 inch equals 0.75 miles

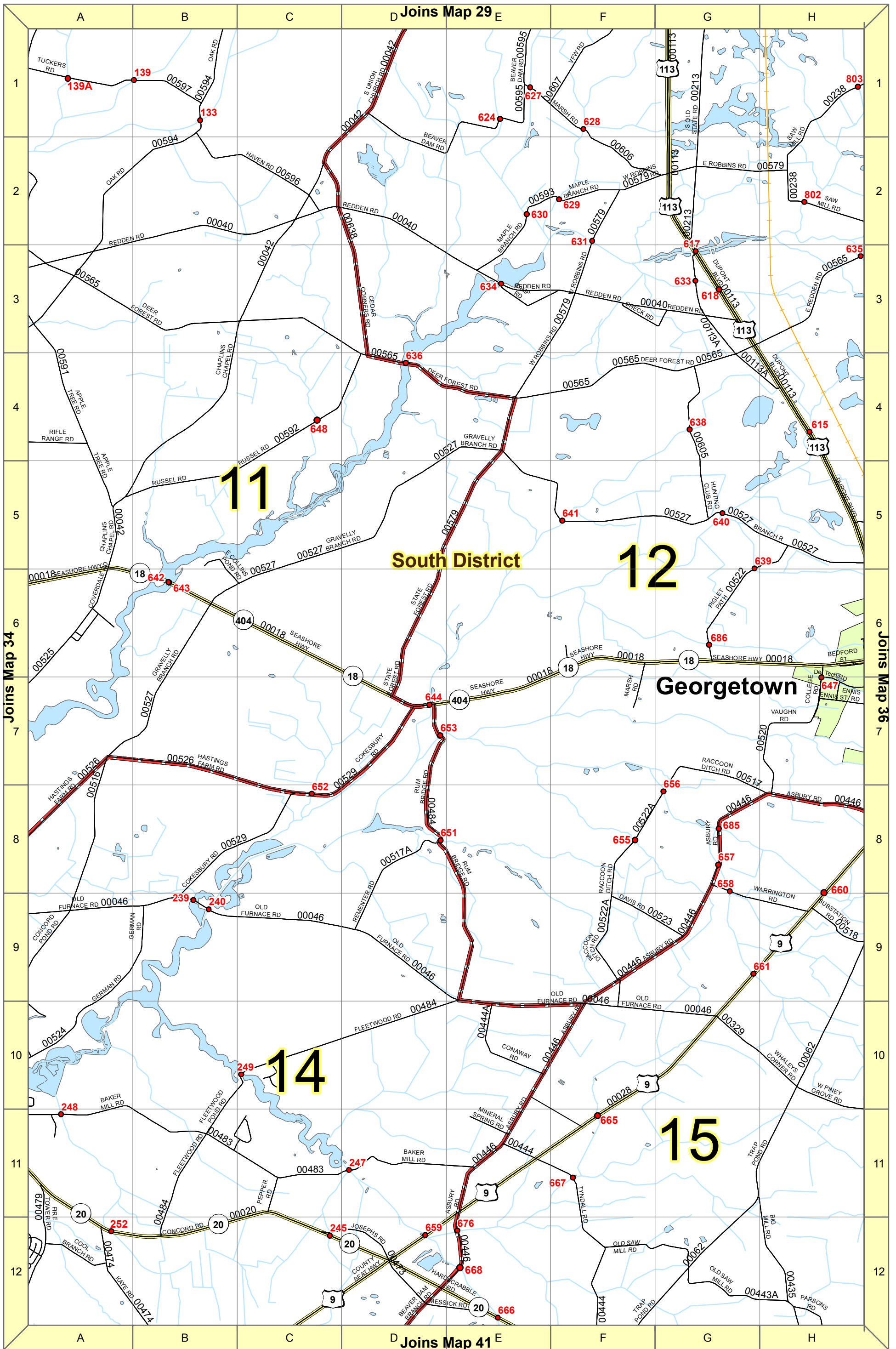


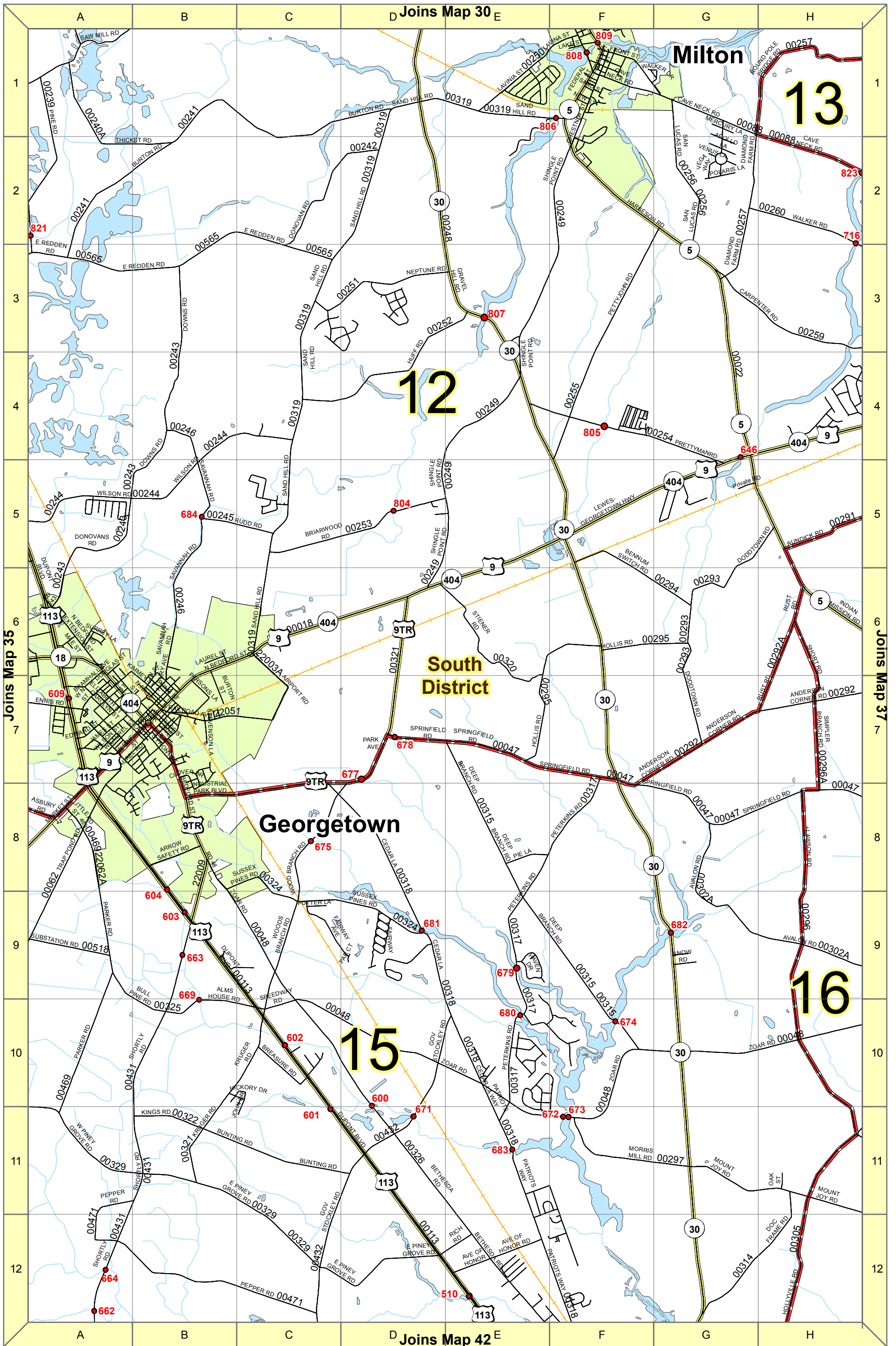




1 inch equals 0.75 miles

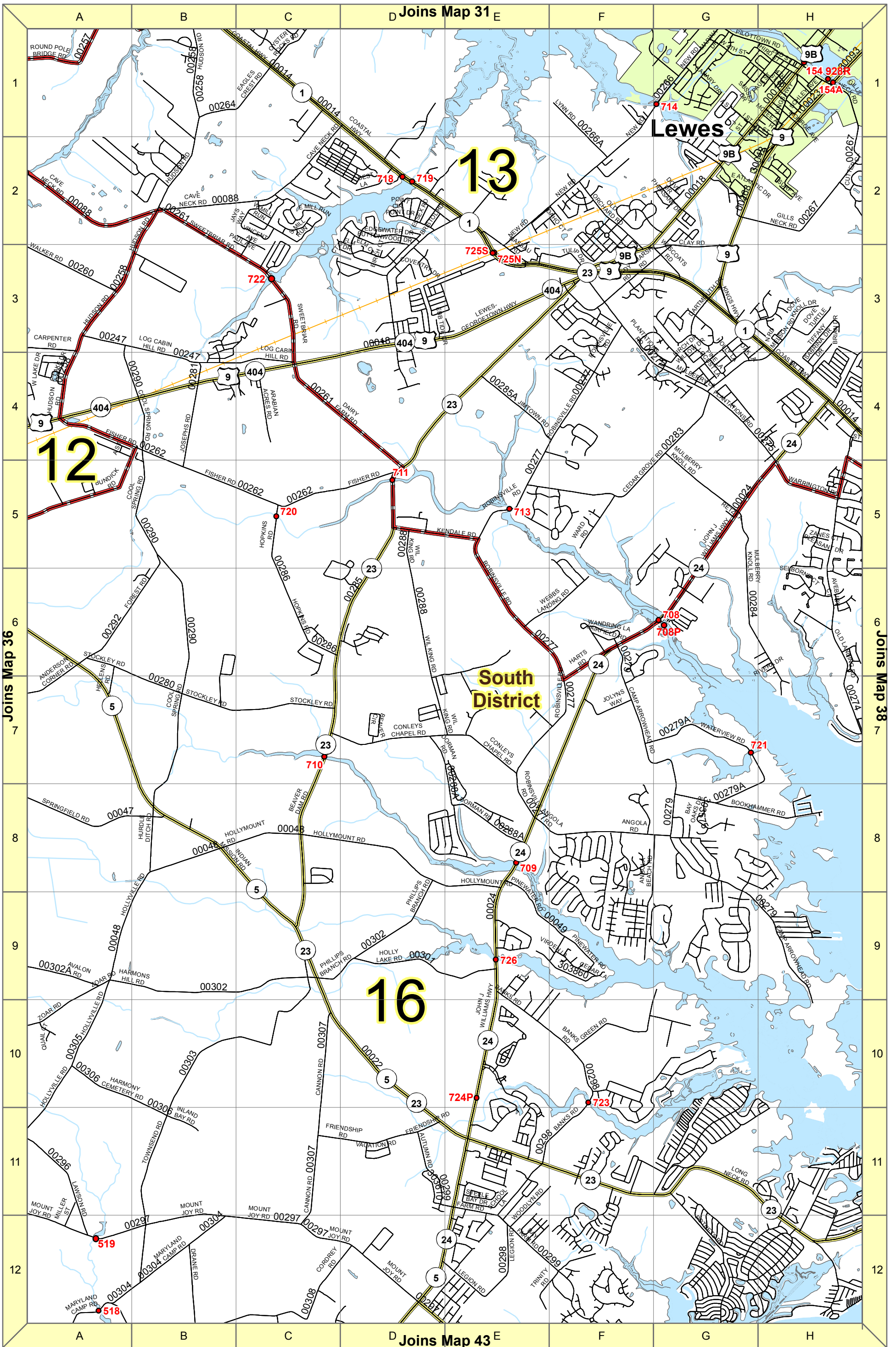




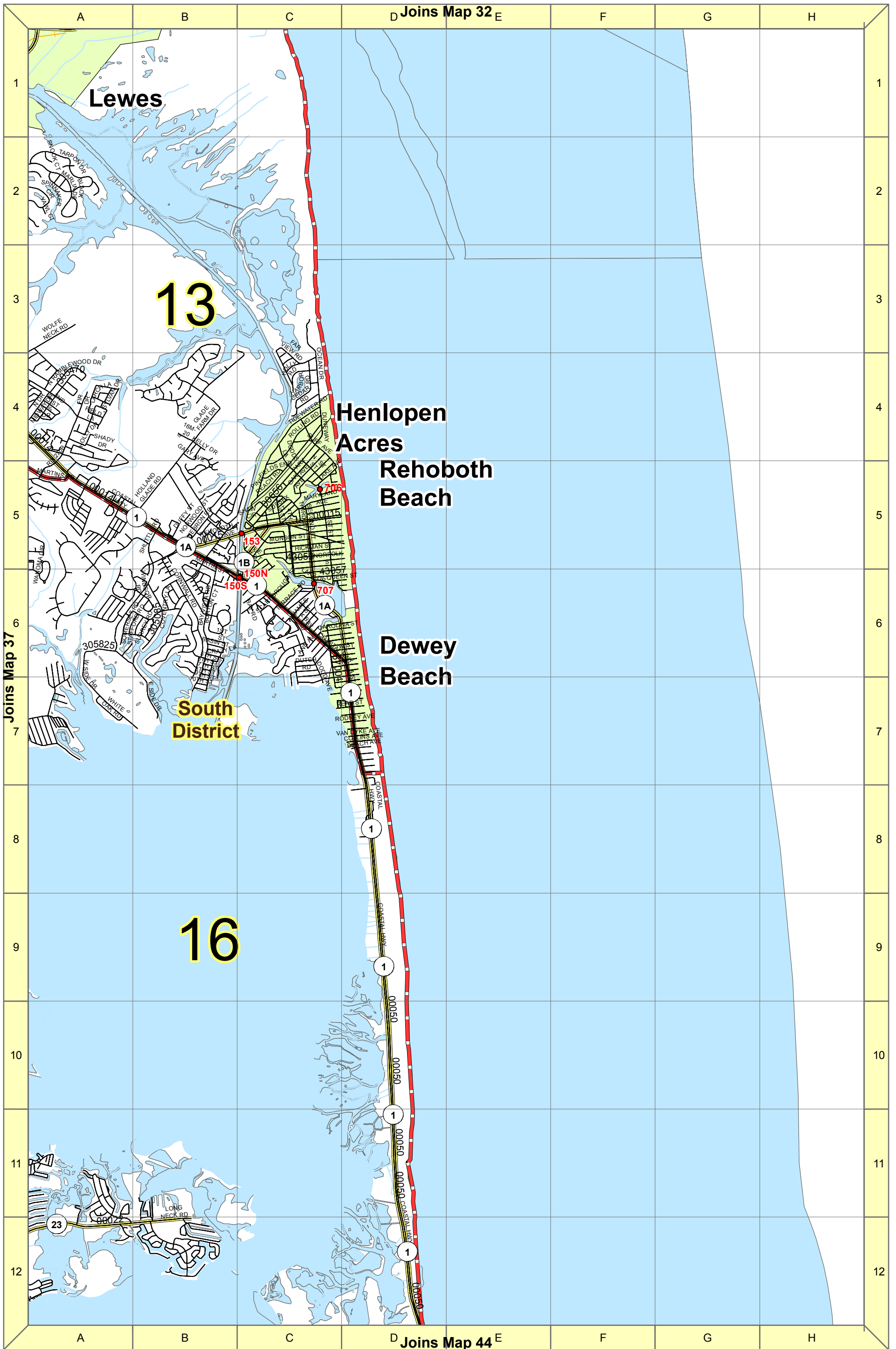


1 inch equals 0.75 miles

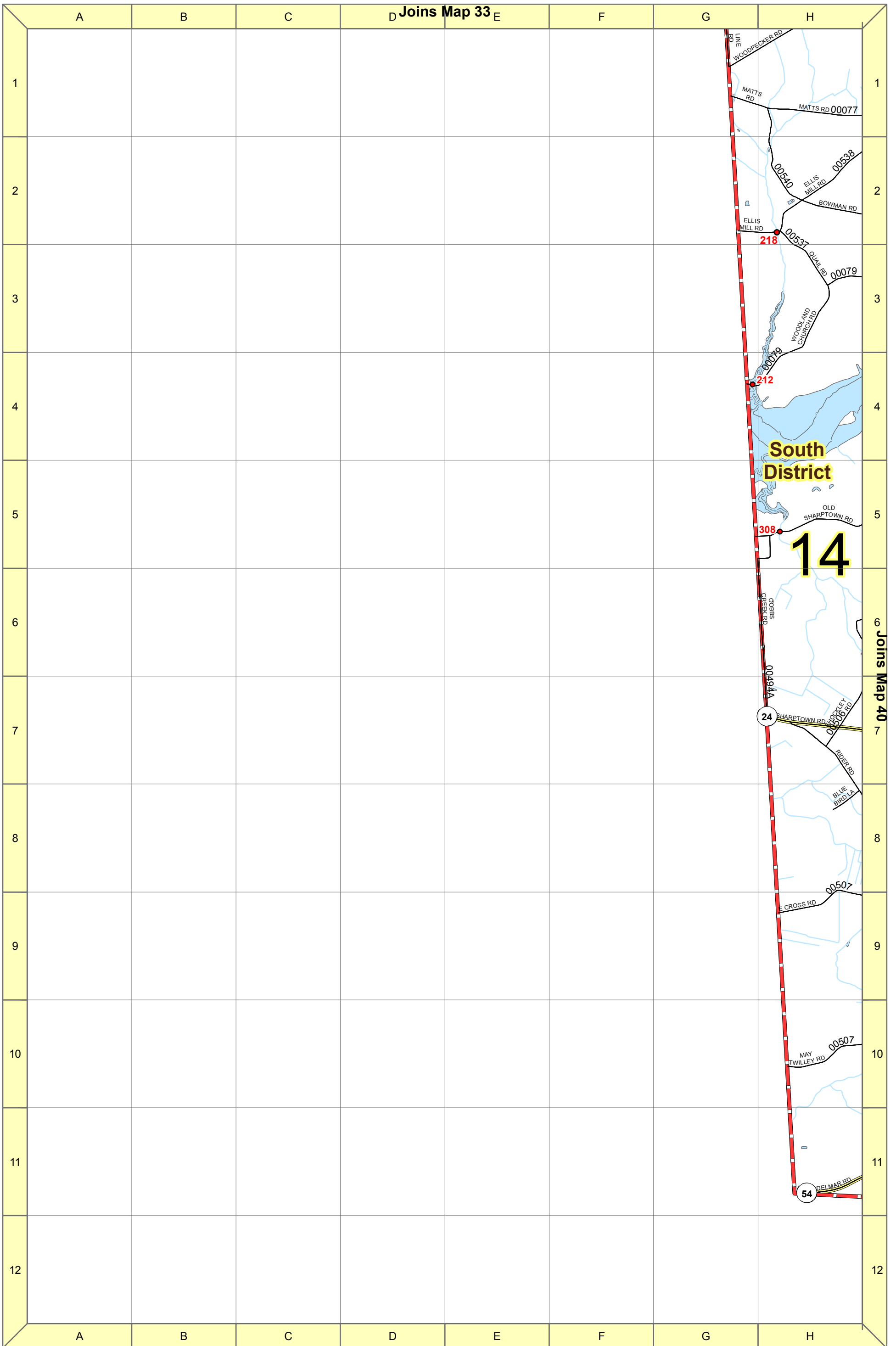


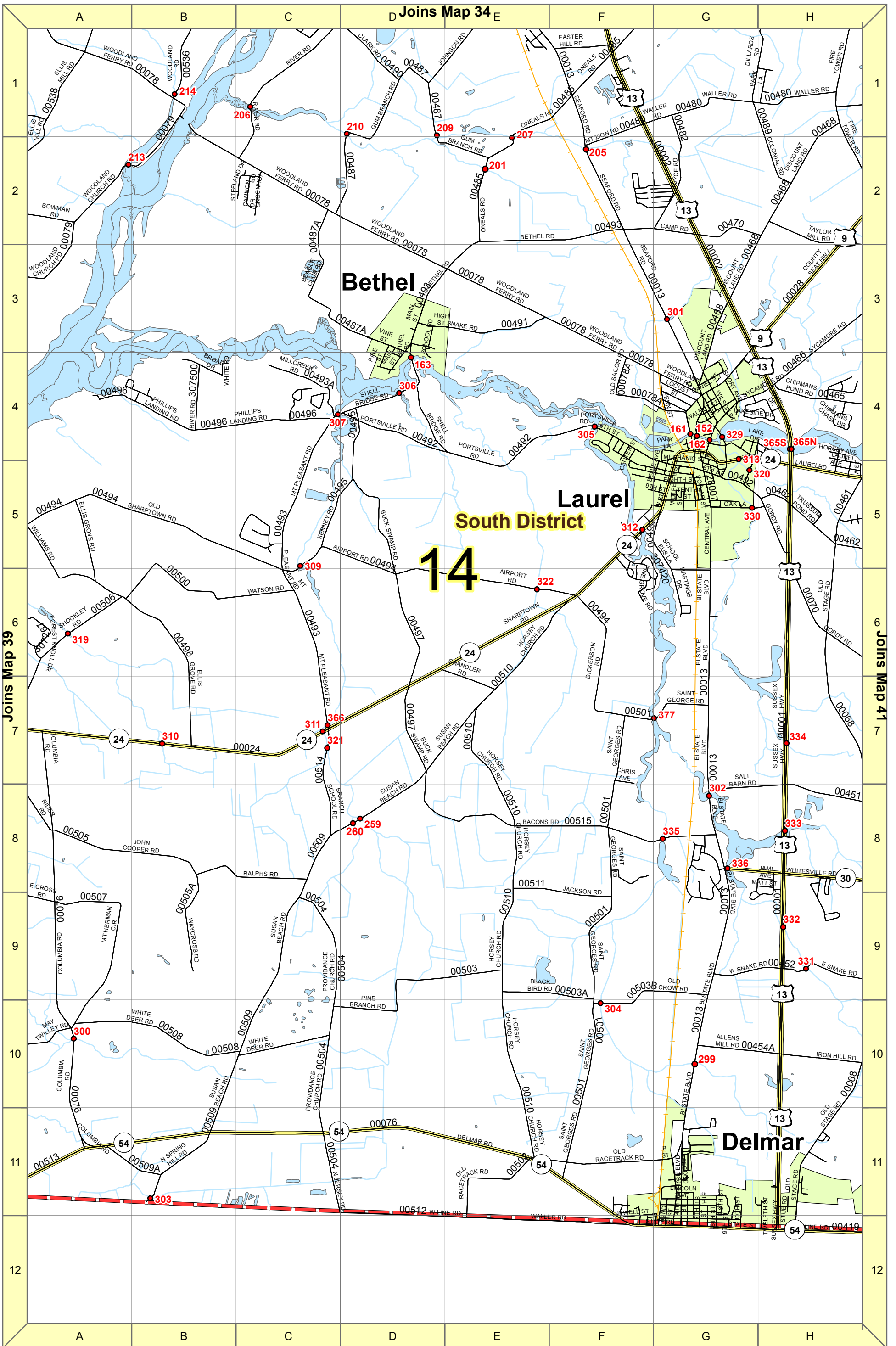


1 inch equals 0.75 miles

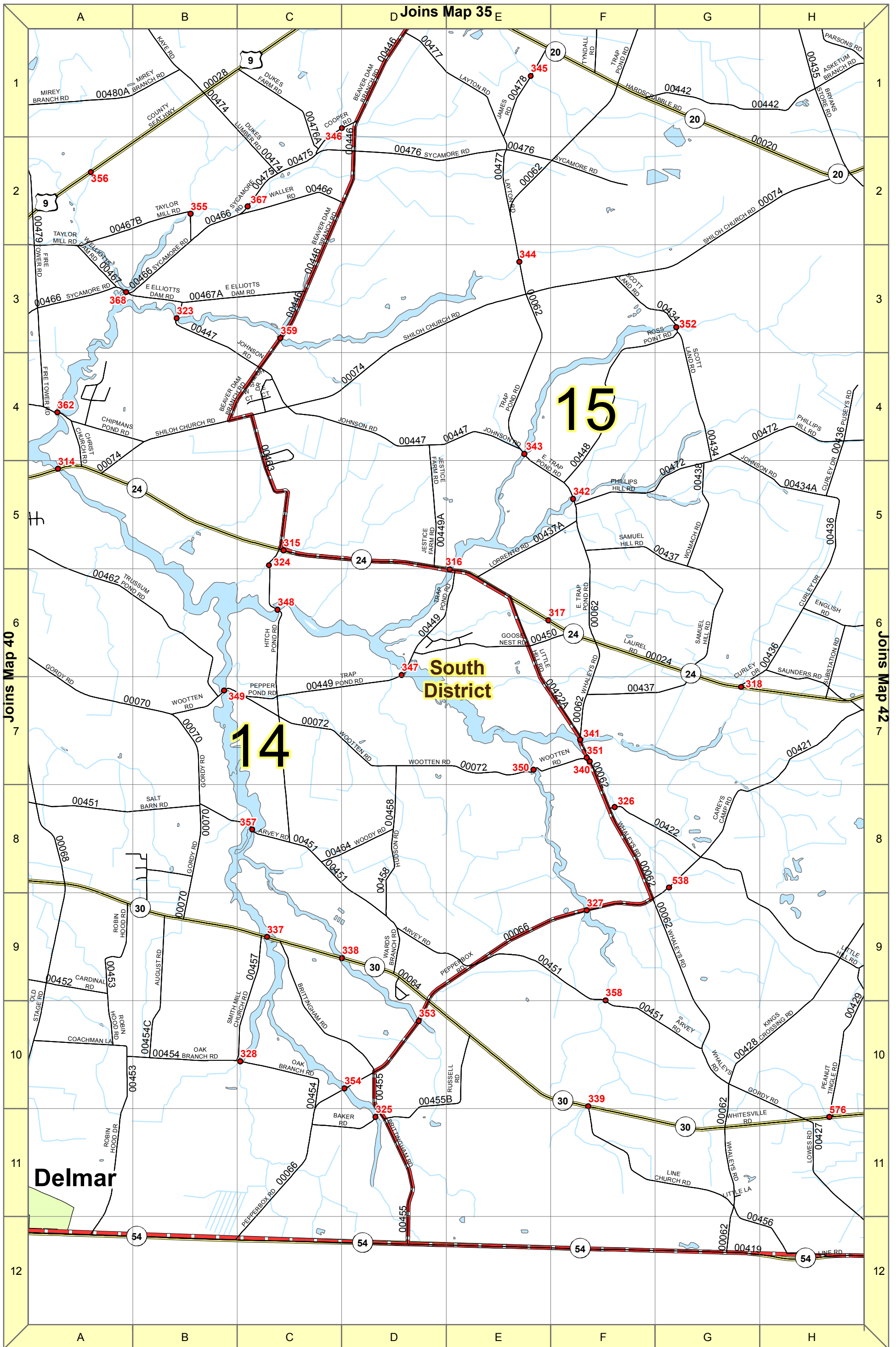




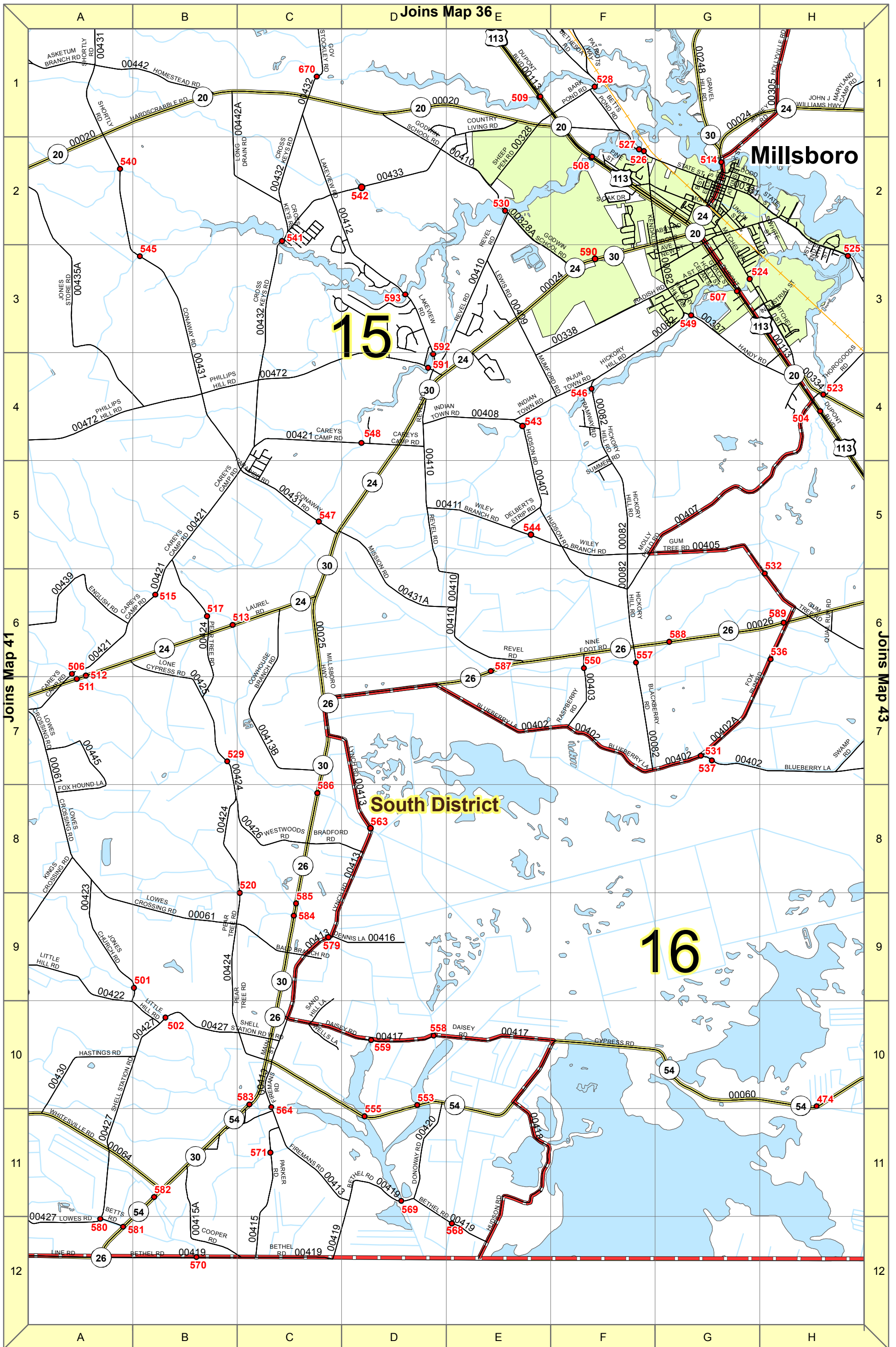




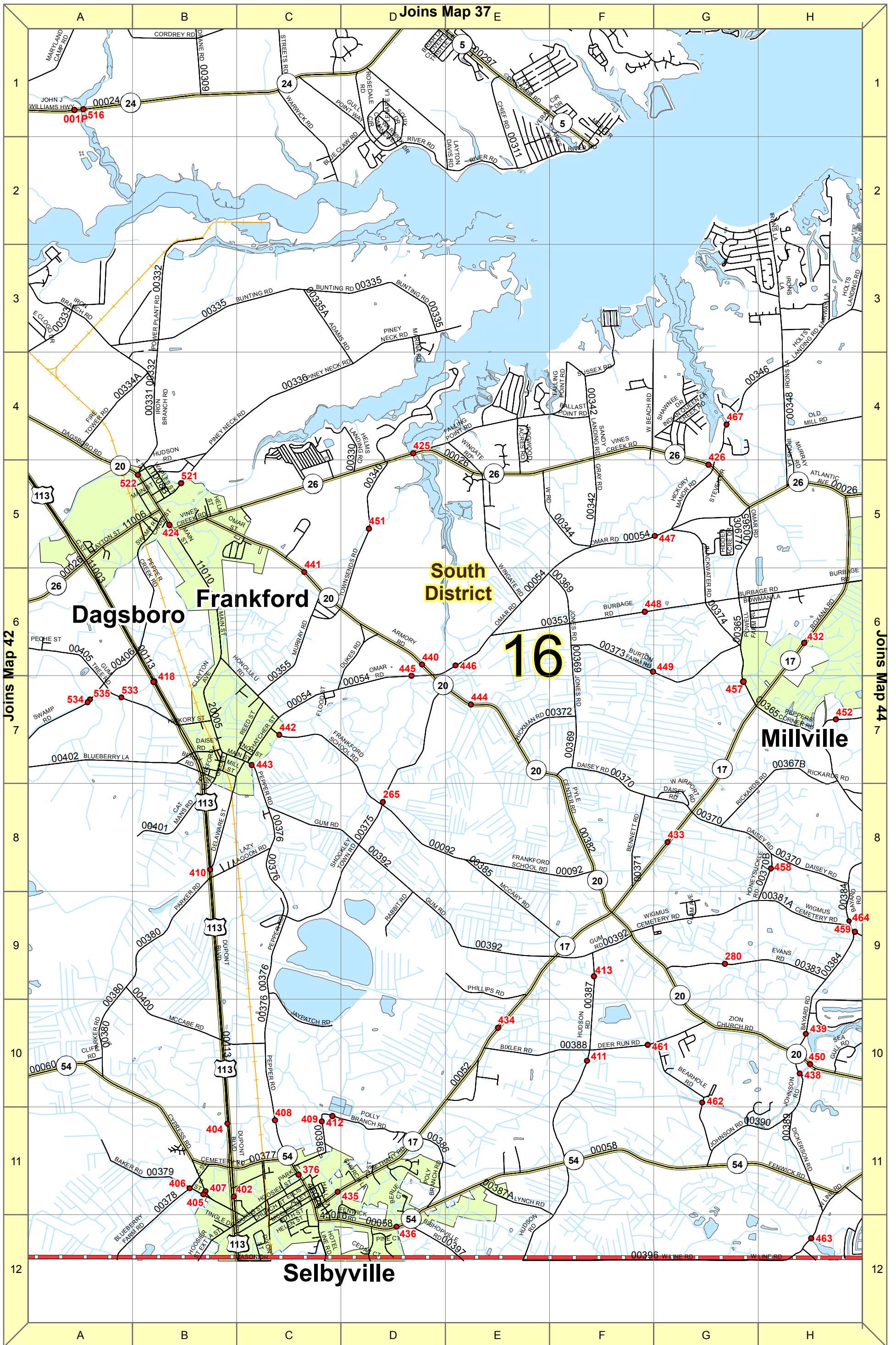




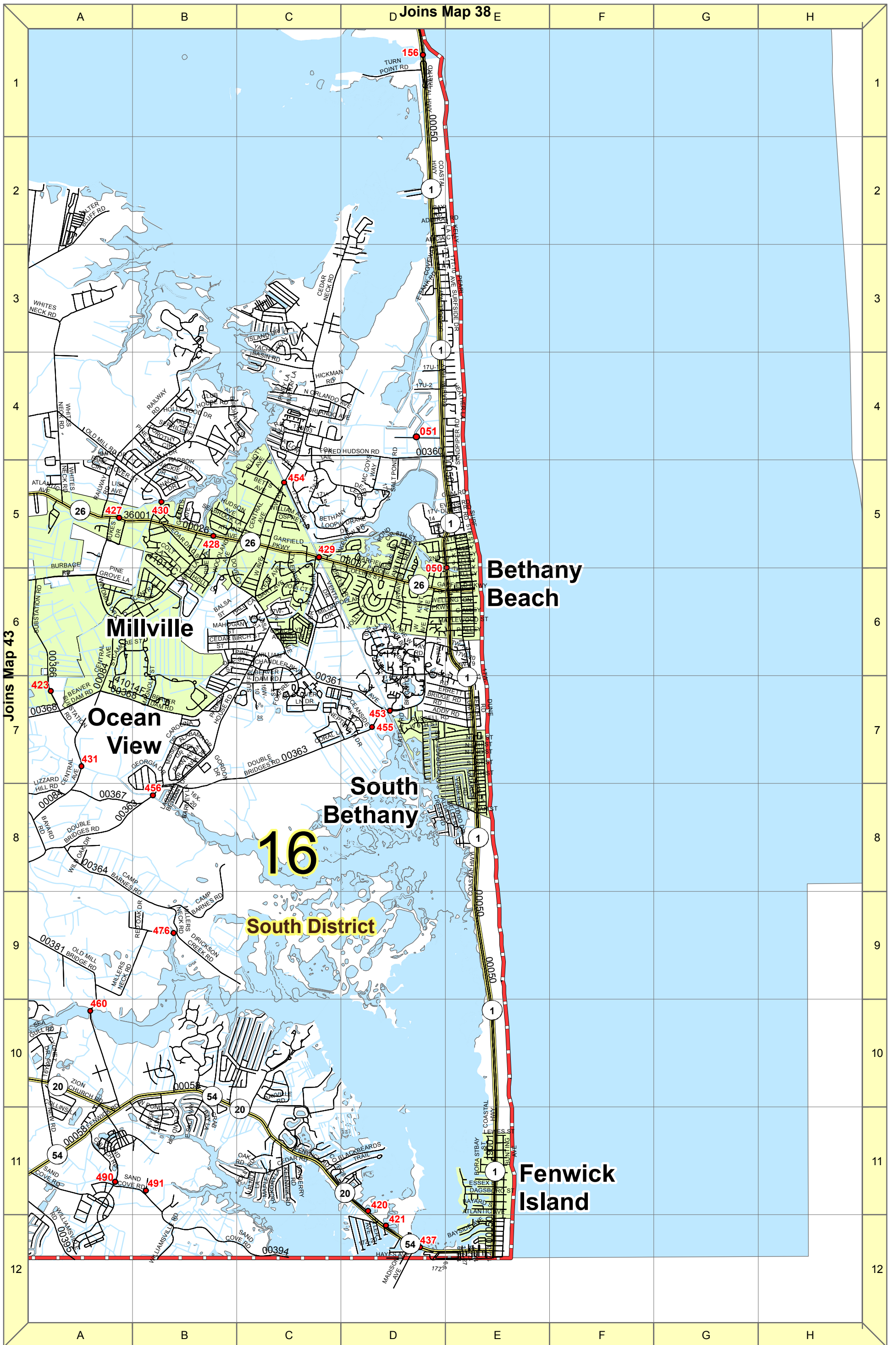
1 inch equals 0.75 miles













Co	Br#	Page	Facility Carried	Featured Intersedtion
1	001	12 2-G	RISING SUN RD	BRANDYWINE CREEK
1	001A	12 2-G	RISING SUN RD	BRANDYWINE CREEK
1	001B	12 2-F	KENNETT PIKE	WATERWAY & ABANDON RR
1	002	9 12-G	ROCKLAND RD	BRANDYWINE CREEK
1	003	9 11-G	THOMPSON BRIDGE RD	BRANDYWINE CREEK
1	004P	13 3-B	PEDESTRIAN	NORTHEAST BLVD
1	006P	12 4-G	PEDESTRIAN	UNION STREET
1	007P	11 8-H	PEDESTRIAN	OGLETOWN STANTON RD
1	008	9 9-G	BEAVER VALLEY RD.	BEAVER VALLEY CREEK
1	009	9 9-G	SMITHS BRIDGE RD	BRANDYWINE CREEK
1	010P	10 12-F	PEDESTRIAN	I 495 NB
1	011N	12 1-H	SR 141NB	RD 232, ROCKLAND ROAD
1	011S	12 1-H	SR 141SB	RD 232, ROCKLAND ROAD
1	012	9 10-H	WOODLAWN RD.	HURRICANE RUN
1	013P	10 11-F	PEDESTRIAN	I 495 NB
1	014	9 9-G	CREEK RD	BEAVER VALLEY CREEK
1	016	9 9-G	BEAVER VALLEY RD.	BEAVER VALLEY CREEK
1	017	9 9-G	BEAVER VALLEY RD.	BEAVER VALLEY CREEK
1	018	9 9-G	BEAVER VALLEY RD	BEAVER VALLEY CREEK
1	019	12 1-H	ROCKLAND RD.	WATERWAY
1	020	12 1-H	ROCKLAND RD	HUSBAND RUN
1	022	9 12-H	SHARPLEY RD.	WILLOW RUN
1	023A	9 11-F	GUYENCOURT RD	READING RR
1	024	9 11-H	CONCORD PK	ROCKY RUN
1	025	10 9-A	CONCORD PK	WATERWAY
1	026	10 10-C	FOULK RD	NAAMANS CREEK
1	027P	12 8-F	PEDESTRIAN	DUPONT PARKWAY
1	028P	12 8-F	PEDESTRIAN	DUPONT PARKWAY
1	029	10 12-A	SHIPLEY RD	SHELLPOT CREEK
1	030P	12 1-G	PEDESTRIAN	ALAPOCAS DRIVE
1	031	10 11-A	SILVERSIDE RD	SHELLPOT CREEK
1	032	10 11-C	FOULK RD	SOUTH BRANCH NAAMANS CK
1	033	10 12-B	FOULK RD	SHELLPOT CREEK
1	034	13 1-A	FOULK RD	WATERWAY
1	035	13 1-A	FOULK RD.	MATSON RUN
1	036	10 12-C	SILVERSIDE RD	WATERWAY
1	037	13 1-C	LAKEWOOD DRIVE	WATERWAY
1	038	10 11-C	GRUBB-HARVEY RD	SOUTH BRANCH NAAMANS CK
1	039	13 1-C	EVERGREEN RD	WATERWAY
1	040	13 1-C	SR 3, MARSH RD	DRAINAGE
1	041	13 1-B	CARR RD	SHELLPOT CREEK
1	042	13 1-A	WELDIN RD	MASTEN'S RUN
1	043	13 1-B	WELDIN RD	MATSON RUN
1	043B	13 2-B	WASHINGTON ST EXT	SHELLPOT CREEK
1	044	13 2-B	SHIPLEY/PHILA PIKE	SHELLPOT CREEK
1	046	13 3-B	WASHINGTON ST. EXT	MATSONS RUN
1	047	10 12-B	GRAYWEL RD	WATERWAY
1	048	10 12-B	WILSON RD	SHELLPOT CREEK
1	048	10 12-C	WILSON ROAD	SHELLPOT CREEK
1	049	10 12-B	WILSON RD	WATERWAY
1	049	10 12-C	WILSON RD	SHELLPOT CREEK
1	050	10 12-C	VEALE RD	BRANDYWINE CREEK
1	051	10 11-D	VEALE RD	TRIB. TO BRANDYWINE CR.
1	051A	10 12-D	HARVEY ROAD	RR CSXT
1	052	10 11-D	SR 3, MARSH RD	WEST BRANCH NAAMANS CK
1	052A	10 10-C	NAAMANS RD	BRANCH OF NAAMANS CREEK
1	52A	10 10-C	NAAMANS RD	SOUTH BRANCH NAAMAN CREEK
1	052B	10 10-D	NAAMANS RD	NAAMAN'S CREEK
1	052C	10 11-E	NAAMANS RD	NAAMAN'S CREEK
1	053	10 11-D	SR 3, MARSH RD	ARDEN CREEK
1	054	10 11-E	DARLEY RD	SOUTH BRANCH NAAMANS CK
1	054A	10 11-F	NAAMANS RD	NAAMANS CREEK
1	055	10 11-F	DARLEY RD	NAAMANS CREEK
1	056	10 11-F	DARLEY RD	NAAMANS CREEK
1	056A	10 11-G	RR AMTRAK	PHILADELPHIA PIKE
1	056B	10 11-F	RR AMTRAK	PHILADELPHIA PIKE
1	057	13 1-C	CARR RD	BELLEVUE LAKE
1	057A	10 11-F	PHILA PIKE/MARKET	NAAMANS CREEK/HAUL ROAD
1	058	13 2-A	MILLER RD.	MATSON RUN
1	059	10 12-A	COACHMANS RD	SHELLPOT CREEK
1	061	10 12-E	GLENROCK DR	WEST BRANCH NAAMANS CK
1	062	10 10-C	STONE CROP DR	NAAMANS CREEK
1	063	10 12-E	LINCOLN AVE	TRIB OF HOLLY OAK CREEK
1	064	10 10-C	PENNINGTON DR	S BRANCH NAAMANS CREEK
1	065	13 1-D	LINCOLN AVE	
1	066	12 2-G	BRECKS LANE	WATERWAY
1	067	9 12-F	STATE PARK ROAD	WILSON RUN
1	068	9 12-G	ROCKLAND RD	MILL RACE
1	069	9 12-G	ADAMS DAM RD	WATERWAY
1	070	9 12-F	THOMPSON BRIDGE RD	WILSON RUN
1	071	9 12-F	MONTCHANIN/ROCKLAN	WILSONS RUN
1	073A	9 11-F	RR READING TRUSTEES	RD 232
1	073C	10 11-E	NAAMANS RD.	CSX
1	073D	10 11-E	NAAMANS RD	CSX
1	074C	10 11-E	DARLEY RD	CSX
1	075	9 10-F	MONTCHANIN RD.	WATERWAY
1	076	9 9-F	MONTCHANIN RD	WATERWAY
1	078	9 11-F	MONTCHANIN RD.	WATERWAY
1	081	12 1-F	MONTCHANIN RD.	WATERWAY
1	082	12 1-F	ARDLEIGH DR	WATERWAY
1	083	9 10-E	TWADDELL MILL RD	WATERWAY
1	084	9 9-F	TWADDELL MILL RD.	WATERWAY

Co	Br#	Page	Facility Carried	Featured Intersedtion
1	087	9 10-C	SNUFF MILL RD	BURRIS RUN
1	088	9 10-C	SNUFF MILL RD	TRIB OF RED CLAY CREEK
1	089	9 10-C	SNUFF MILL RD.	WATERWAY
1	090	9 10-C	SNUFF MILL RD.	WATERWAY
1	091	9 10-C	SNUFF MILL RD.	WATERWAY
1	092	9 11-E	KENNET PIKE (DE 52)	
1	093	9 10-D	SNUFF MILL RD	WATERWAY
1	096	9 11-D	OLD KENNETT ROAD	WATERWAY
1	097	9 11-C	OLD KENNETT ROAD	WATERWAY
1	098	9 11-C	OLD KENNETT ROAD	WATERWAY
1	099	9 11-C	OLD KENNETT RD	WATERWAY
1	100	9 10-C	OLD KENNETT RD.	WATERWAY
1	105	9 12-C	GRAVES MILL RD	TRIB OF RED CLAY CREEK
1	108	9 12-D	CAMPBELL RD	HOOPES RESERVOIR
1	109	9 12-D	CAMPBELL RD.	HOOPES RESERVOIR
1	110	9 12-D	PYLES FORD ROAD	WATERWAY
1	111	9 11-A	OLD COUNTY RD	RED CLAY CREEK
1	112	9 11-A	YORKLYN RD	RED CLAY CREEK
1	113	9 11-A	CREEK MILL RD	WATERWAY
1	114	9 11-A	CREEK MILL RD.	WATERWAY
1	116A	9 12-B	SHARPLESS RD	
1	118	9 12-B	WOODDALE DRIVE	RED CLAY CREEK
1	119	9 12-B	MT CUBA RD	RED CLAY CREEK
1	120	9 12-B	MT CUBA RD	RED CLAY CREEK
1	121	9 12-C	MT CUBA RD.	TRIB. TO RED CLAY CREEK
1	122	9 12-C	MT CUBA RD	TRIB. OF RED CLAY CREEK
1	124	12 1-E	CAMPBELL RD	WATERWAY
1	126	9 11-A	NINE GATES RD	WATERWAY
1	127	9 12-B	SHARPLESS RD	RED CLAY CREEK
1	128	9 12-B	WOODDALE RD	MILL RACE
1	130	12 1-C	HILLSIDE MILL RD	RED CLAY CREEK
1	132P	12 1-B	PEDESTRIAN	RD 258
1	134	12 2-C	BARLEY MILL RD	HOOPES RESERVOIR
1	135	12 2-C	BARLEY MILL RD	RED CLAY CREEK
1	136	12 2-D	BARLEY MILL RD.	TRIB. RED CLAY CREEK
1	137	12 2-C	RD 263A	RED CLAY CREEK
1	138	12 3-C	LANCASTER PIKE	RED CLAY CREEK
1	139	12 3-D	LANCASTER PIKE	LITTLE MILL CREEK
1	140	12 3-E	LANCASTER PIKE	LITTLE MILL CREEK
1	140C	12 2-E	BARLEY MILL RD	WATERWAY
1	143	12 4-E	CENTER RD	LITTLE MILL CREEK
1	144	12 4-E	FAULKLAND RD	CHESTNUT RUN
1	145	12 4-D	FAULKLAND RD	LITTLE MILL CREEK
1	146	12 4-D	FAULKLAND RD	WATERWAY
1	147	12 4-C	FAULKLAND RD	RED CLAY CREEK
1	148A	12 4-D	GREENBANK RD	RED CLAY CREEK
1	148B	12 4-D	GREENBANK ROAD	WATERWAY
1	149	12 4-D	NEWPORT GAP PK	RED CLAY CREEK
1	150	12 4-F	NEW ROAD	WATERWAY
1	151	12 4-F	NEW ROAD	LITTLE MILL CREEK
1	152	12 4-E	KIRKWOOD HWY. SR 2	WATERWAY
1	153	12 4-E	KIRKWOOD HWY	LITTLE MILL CREEK
1	154	12 5-D	MEADOWBROOK AVE	WATERWAY
1	155	12 5-C	OLD CAPITAL TRAIL	RED CLAY CREEK
1	156	12 5-D	KIAMENSI RD	RED CLAY CREEK
1	157E	12 6-C	OLD BALTIMORE PIKE	RED CLAY CREEK
1	157W	12 6-C	OLD BALTIMORE PIKE	RED CLAY CREEK
1	158	12 6-D	OLD BALTIMORE PIKE	HERSHEY RUN
1	159	12 6-E	JAMES ST.	CHRISTINA RIVER
1	160	12 5-G	OLD BALTIMORE PIKE	LITTLE MILL CREEK
1	161	12 5-F	OLD DUPONT RD.	MILL CREEK
1	162	12 4-C	NEWPORT GAP PIKE	HYDE RUN
1	163	12 4-C	NEWPORT GAP PK	HYDE RUN
1	164	12 2-B	LANCASTER PIKE	WATERWAY
1	165	12 3-C	LANCASTER PIKE	WATERWAY
1	166	12 3-C	HERCULES RD	TRIB OF RED CLAY CREEK
1	167	12 6-D	SEARS BLVD	HERSHEY RUN
1	167A	12 6-D	1ST STATE BLVD	WATERWAY
1	169	11 1-H	OLD LANCASTER PIKE	MILL CREEK
1	170	11 1-H	LANCASTER PK	MILL CREEK
1	172	9 12-A	YORKLYN RD.	WATERWAY
1	172A	12 1-A	OLD WILMINGTON RD.	WILM & WEST R/R
1	174	12 1-C	HILLSIDE MILL RD	TRIB. OF RED CLAY CREEK
1	176	11 1-H	ROBIN CT	
1	177	11 2-H	BRACKENVILLE RD	MILL CREEK
1	178	11 1-H	MILL CREEK RD	MILL CREEK
1	179	11 1-H	MILL CREEK RD	MILL CREEK
1	179A	11 1-H	ASHLAND CUT-OFF	MILL CREEK
1	180	11 1-H	GRANT AVE	
1	181	11 2-H	MILL CREEK RD	MILL CREEK
1	182	12 4-C	FAULKLAND RD	HYDE RUN
1	183	12 3-B	MCKENNANS CHURCH ROAD	WATERWAY
1	184	12 3-A	MILL CREEK RD	MILL CREEK
1	186	11 4-H	STONE BATTER ROAD	
1	187	12 3-A	MERMAID STONEY BAT	MILL CREEK
1	188	12 4-A	ELDERON DRIVE	TRIB OF MILL CREEK
1	189	12 4-A	FAWKES DRIVE	TRIB OF MILL CREEK
1	190	12 5-A	LIMESTONE RD	MILL CREEK
1	191	12 5-B	MILLTOWN RD	MILL CREEK
1	192	12 5-B	RD 318C	MILL CREEK
1	193	12 5-C	NEWPORT RD.	RED CLAY CREEK
1	194	12 4-B	MILLTOWN RD.	WATERWAY

Co	Br#	Page	Facility Carried	Featured Intersedtion
1	195	12 5-B	MILLTOWN RD.	CALF RUN
1	196	11 6-H	HENDERSON RD	PIKE CREEK
1	197	12 6-A	WHITMAN DR	WATERWAY
1	200	11 5-H	NEW LINDEN HILL RD	PIKE CREEK
1	201	11 3-F	BEECH HILL DR	
1	202	11 4-G	GRANVILLE RD	PIKE CREEK
1	203	11 4-G	SR 72	PIKE CREEK
1	204	11 5-H	NEW LINDEN HILL RD	CLAY CREEK
1	211	11 7-H	KIRKWOOD HWY	WATERWAY
1	211A	11 7-H	KIRKWOOD HWY	PIKE CREEK
1	211B	11 7-H	OLD HARMONY ROAD	
1	212	11 7-H	PIKE CREEK RD	PIKE CREEK
1	213	11 7-H	DIRT ROAD	WATERWAY
1	214	11 3-E	PLEASANT HILL RD	WATERWAY
1	216	11 5-D	CHAMBERS ROCK RD	WHITE CLAY CREEK
1	217	11 5-E	THOMPSON STATION	WATERWAY
1	218	11 5-D	HOPKINS RD.	WHITE CLAY CREEK
1	221	11 4-F	PLEASANT HILL RD	MUDDY RUN
1	222	12 9-B	RD 336A	SR 1
1	223	12 9-B	MALL ENTRANCE	SR 1, RD 067
1	224	11 6-G	FOX DEN RD.	MIDDLE RUN BRANCH
1	225	11 5-G	SMITHS MILL RD	MIDDLE RUN
1	226	11 4-F	SR 72	MIDDLE RUN
1	227	11 6-F	PAPER MILL ROAD	WATERWAY
1	229	11 7-G	OLD POSSUM PARK RD	MUDDY RUN
1	229A	11 7-G	KIRKWOOD HWY	MUDDY RUN
1	229B	11 8-F	KIRKWOOD HWY	WHITE CLAY CREEK
1	229C	11 8-F	RR CSXT	DELAWARE AVE
1	230	11 8-H	RED MILL RD	AMTRAK
1	231	11 8-E	CURTIS MILL RD	WHITE CLAY CREEK
1	233	12 5-C	OLD CAPITOL TRAIL	WATERWAY
1	234	12 6-B	KIRKWOOD HWY	MILL CREEK
1	235	12 6-B	OLD CAPITOL TRAIL	MILL CREEK
1	236	11 8-G	RUTHBY RD	WHITE CLAY CREEK
1	238	11 8-G	ELIZABETH COURT	WATERWAY
1	239	11 7-G	RUTHBY RD	WATERWAY
1	240	12 7-B	STANTON OGLETOWN RD	
1	241E	12 6-C	OLD BALTIMORE PK	CALF RUN
1	241W	12 6-C	OLD BALTIMORE PIKE	CALF RUN
1	242	11 8-G	RUTHBY RD	STREAM MILL POND
1	243	12 6-B	TELEGRAPH RD.	WATERWAY
1	244	12 6-B	RR CSXT	TELEGRAPH ROAD
1	245	12 8-A	HARMONY RD	AMTRAK
1	246	11 9-H	REGAL BLVD	
1	246P	12 6-B	PEDESTRIAN	White Clay Creek
1	247	11 8-G	BRENNEN DR	COOL RUN
1	248	12 8-A	HARMONY RD	WATERWAY
1	249	12 10-B	OLD BALTIMORE PK	WATERWAY
1	250	11 7-H	CSX RAILROAD	HARMONY ROAD
1	251	11 7-H	HARMONY RD	WHITE CLAY CREEK
1	252	11 8-G	RR CSXT	RED MILL ROAD
1	253	11 11-G	OLD BALTIMORE PK	TRIB OF CHRISTINA CRK
1	254	11 9-G	OLD NEWARK RD	COOL RUN
1	255	11 8-G	NEWARK CHRISTANIA	TRIBUTARY WHITE CLAY CRK
1	256	12 8-D	CHURCHMANS RD	CHRISTINA CREEK
1	257	12 10-B	SR 7	CHRISTINA RIVER
1	259	12 11-A	BARRETT RUN DRIVE	WATERWAY
1	260	12 11-A	WALTHER ROAD	CHRISTINA CREEK
1	261	11 12-G	SALEM CHURCH RD	CHRISTINA CREEK
1	262N	12 7-B	SR 7 / SR 4	WHITE CLAY CREEK
1	262S	12 6-B	SR 7 / SR 4	WHITE CLAY CREEK
1	263	11 8-D	SR 896	WATERWAY
1	264N	12 7-B	SR 7 / SR 4	AMTRAK
1	264S	12 7-B	SR 7 / SR 4	AMTRAK
1	267N	12 8-B	SR 1	CHURCHMANS RD
1	267S	12 8-B	SR 1	CHURCHMANS RD
1	269	11 6-D	TWEEDS MILL RD	WATERWAY
1	270	11 6-D	WEDGEWOOD RD	
1	272	11 6-D	NORTH COLLEGE AVE	WATERWAY
1	273	11 8-E	TWEEDS MILL RD	WATERWAY
1	274	11 7-C	WEDGEWOOD RD	CHRISTINA CREEK
1	275	11 7-C	WEDGEWOOD RD	
1	276	11 8-C	NOTTINGHAM RD	CHRISTINA CREEK
1	277	11 8-C	CHURCH RD.	CHRISTINA CREEK
1	278	12 10-B	SR 273	TRIB. TO CHRISTINA RIVER
1	279E	12 10-B	SR 273 EB	CHRISTINA RIVER
1	279W	12 10-B	SR 273 WB	CHRISTINA RIVER
1	280	11 9-C	BARKSDALE RD	CHRISTINA CREEK
1	281	11 10-D	SR 4 & SR 896	CHRISTINA RIVER
1	282	11 10-D	SR 4 & SR 896	AMTRAK & CONRAIL
1	283	11 10-E	SR 4 & SR 896	WATERWAY
1	283A	11 10-E	SR 4 & SR 896	WATERWAY
1	284	12 10-B	SR 273	WATERWAY
1	286A	11 8-H	SR 273 RAMP B	SR4
1	286E	11 9-H	SR 273	SR4
1	286W	11 8-H	SR 273	SR4
1	287E	11 8-H	SR 273	AMTRAK
1	287W	11 8-H	SR 273	AMTRAK
1	288	12 9-H	NEW CASTLE AVE	BUTTONWOOD CREEK
1	289	12 9-H	WILMINGTON RD	BROAD DIKE

Co	Br#	Page	Facility Carried	Featured Intersedtion
1	290	12 9-H	SIXTH ST	BROAD DIKE
1	291	12 11-B	SONGSMITY DR	
1	292	12 7-E	AIRPORT RD	NONESUCH CREEK
1	293	12 9-E	HARES CORNER RD.	WATERWAY
1	297	15 1-B	SR 71	WATERWAY
1	298	15 2-B	SR 7	RED LION CREEK
1	299	15 2-B	SR 71	RED LION CREEK
1	300	15 2-B	PORTER STATION RD	RED LION CREEK
1	301	15 4-B	SR 72	SR 1
1	302	12 12-D	SR 9	TOM CREEK
1	303	12 10-F	SR 9	ARMY CREEK
1	304	12 11-E	SR 9	WATERWAY
1	305	15 2-D	SR 9	RED LION CREEK
1	305N	15 2-B	DUPONT HWY	RED LION CREEK
1	305S	15 2-B	DUPONT HWY	RED LION CREEK
1	306	15 5-B	RD 409,KIRKWOOD RD	SR 1
1	306A	15 4-E	FIFTH STREET	DRAGON CREEK
1	307	15 3-D	SR 9	GETTY OIL PIPE LINES
1	308	15 4-C	RD 378	DRAGON CREEK
1	309	15 5-C	RD 378	WATERWAY
1	310	15 1-C	SR 1	US 13
1	311	15 4-C	SR 72	WATERWAY
1	313	15 1-C		SR 1
1	314	15 2-B	RD. 405	WATERWAY
1	315N	12 12-B	SR 1	NORFOLK SOUTHERN/ RD 381
1	315S	12 12-B	SR 1	NORFOLK SOUTHERN/ RD 381
1	316	15 2-B	SR 7	WATERWAY
1	317	15 2-A	COUNTY ROAD	RED LION CREEK
1	317A	15 2-A	RR NORFOLK SOUTHERN	RD 384, COUNTY ROAD
1	317N	12 11-B	SR 1	US 40
1	317S	12 11-B	SR 1	US 40
1	318	15 2-B	LOWER TWIN LANE RD	SR 1
1	318A	14 2-H	COUNTY ROAD	TRIB OF RED LION CREEK
1	319	15 5-A	RD 407	DRAGON CREEK
1	319N	12 10-C	SR 1	SCHOOL BELL RD
1	319S	12 10-C	SR 1	SCHOOL BELL RD
1	320	11 10-C	RD 397,OTTS CHAPEL	AMTRAK
1	321	14 4-H	SR 71	DRAGON CREEK
1	321A	14 4-H	RR NORFOLK SOUTHERN	
1	321B	14 4-H	CORNWELL DRIVE	
1	322	11 9-D	ELKTON RD	CHRISTINA CREEK
1	323	11 10-C	ELKTON RD	WEST BRANCH
1	324	11 10-C	OTTS CHAPEL RD	WEST BRANCH
1	325	11 10-C	OTTS CHAPEL RD	PERSIMMON RUN
1	326	11 10-E	CHESTNUT HILL RD	CHRISTINA CREEK
1	327	11 10-E	CHESTNUT HILL RD.	TRIB OF CHRISTINA CRK
1	328N	12 10-B	SR 1	SR 273
1	328S	12 10-B	SR 1	SR 273
1	329N	12 9-B	SR 1	CHRISTINA RIVER
1	329S	12 9-B	SR 1	CHRISTINA RIVER
1	330	11 9-F	MARROWS RD	COOL RUN
1	331A	12 9-B	RAMP 6332	EAGLE RUN
1	331B	12 9-B	RAMP 6338 OR SR1	EAGLE RUN
1	331N	12 9-B	SR 1	EAGLE RUN
1	331S	12 9-B	SR 1	EAGLE RUN
1	332	11 11-F	OLD COOCHES BRIDGE RD	WATERWAY
1	333	11 11-F	OLD COOCHES BRIDGE RD	WATERWAY
1	334	11 11-F	OLD COOCHES BRIDGE RD	WATERWAY
1	335	11 11-E	OLD COOCHES BRIDGE RD	WATERWAY
1	336	11 11-F	OLD BALTIMORE PK	CHRISTINA CREEK
1	337	11 11-F	RD 408	WATERWAY
1	338	11 11-F	OLD BALTIMORE PIKE	WATERWAY
1	339	11 12-E	SUMMIT BRIDGE RD	WATERWAY
1	340	11 12-D	OLD BALTIMORE PIKE	IRON HILL RUN
1	341	11 11-E	SR 896 S TO I 95 S	CHRISTINA CREEK
1	342	11 11-D	WELSH TRACT RD.	WATERWAY
1	343	15 2-B	TWIN LANE RD	WATERWAY
1	344	12 11-B	NEWTOWN RD	
1	345	11 10-E	RD 367	CHRISTINA CREEK
1	346	11 11-F	RD 408	WATERWAY
1	347	11 12-F	RD 408	WATERWAY
1	348	11 12-E	RD 408	WATERWAY
1	349	11 12-C	PREAKNESS RUN	
1	351	14 1-E	SR 896	MUDDY RUN
1	352E	14 2-E	PULASKI HWY	WATERWAY
1	352W	14 2-E	PULASKI HWY	WATERWAY
1	353	14 2-D	SANDY BRAE RD	MUDDY RUN
1	354N	14 1-E	GLASGOW BYPASS	MUDDY RUN
1	354S	14 1-E	GLASGOW BYPASS	MUDDY RUN
1	355	11 11-F	SR 72	CHRISTINA CREEK
1	356	11 12-G	RD 48 SALEM CHURCH	MUDDY RUN
1	357	11 12-H	RD 48 SALEM CHURCH	TRIB CHRISTINA CR
1	358	14 1-H	PULASKI HWY	WATERWAY
1	359	14 1-H	PULASKI HWY	WATERWAY
1	360	14 1-G	SR 72	BELLTOWN RUN
1	361	11 12-F	SR 72	MUDDY RUN
1	362	11 9-F	LIBRARY AVE	
1	363	14 2-F	US 40, PULASKI HWY	BELLTOWN RUN
1	364	14 1-H	SALEM CHURCH ROAD	WATERWAY
1	365	14 5-C	STEEL ROAD	LONG CREEK
1	366	14 6-D	RD 399	WATERWAY
1	367	11 9-E	CHAPEL ST	
1	368	14 5-D	RD 391	WATERWAY



Co	Br#	Page	Facility Carried	Featured Intersedtion
1	371	14 2-H	SR 48	WATERWAY
1	373	14 5-F	BRENNAN BLVD	WATERWAY
1	374	14 5-E	BRENNAN BLVD	GUTHRIE RUN
1	375	14 4-G	RD. 403	WATERWAY
1	376	14 4-G	HOWELL SCHOOL RD	TRIB TO LUMS POND
1	377	14 9-E	CHOPTANK RD.	BACK CREEK
1	378	14 4-F	HOWELL SCHOOL RD	WATERWAY
1	379	14 7-H	RD 412	WATERWAY
1	380	14 7-H	RD 412	JOY RUN
1	381	14 7-G	LOREWOOD GROVE ROAD	CRYSTAL RUN
1	382	15 7-B	RD 413	SCOTTS RUN
1	383	15 8-A	RD. 413	SCOTT RUN
1	384	15 6-E	DUTCH NECK RD	WATERWAY
1	386	15 6-G	SR 9	ST. GEORGES CREEK
1	388	15 8-G	SR 9	MARSH
1	389	15 8-G	SR 9	MARSH
1	390	15 11-E	SR 9	SILVER RUN
1	391	15 12-E	SR 9	APPOQUINIMINK RIVER
1	392	15 12-D	SR 9	APPOQUINIMINK RIVER
1	393	17 1-B	SR 299	APPOQUINIMINK RIVER
1	393N	17 1-B	US 13 NB	APPOQUINIMINK RIVER
1	393S	17 1-B	US 13 SB	APPOQUINIMINK RIVER
1	394N	15 11-C	US 13 NB	DRAWYERS CREEK
1	394S	15 11-B	US 13 SB	DRAWYERS CREEK
1	397	15 8-D	POLE BRIDGE RD	AUGUSTINE CREEK
1	398N	15 9-C	US 13	AUGUSTINE CREEK
1	398S	15 9-C	US 13	AUGUSTINE CREEK
1	399N	15 7-C	RD 34A	SCOTT RUN
1	399S	15 7-C	RD 34A	SCOTT RUN
1	400	15 10-A	RD. 428	SHALLCROSS LAKE
1	401	14 10-H	RD 427	SHALLCROSS LAKE
1	402	14 10-H	RD 427	TRIB OF SHALLCROSS LAKE
1	403	14 11-G	RD 427	DRAWYERS CREEK
1	404	14 12-G	CEDAR LANE ROAD	WATERWAY
1	405	15 12-A	MARL PIT RD	DRAWYERS CREEK
1	406	14 12-H	BRICK MILL RD	TRIB OF DRAWYERS CREEK
1	407	16 2-H	RD 442	SILVER LAKE SPILLWAY
1	407A	16 2-H	RD 442	SILVER LAKE, MILL RACE
1	408	16 2-G	SUMMIT BRIDGE RD	SILVERLAKE
1	409	16 2-G	OLD SR 896	DEEP CREEK
1	410	14 7-D	FAIRVIEW AVE	
1	411	14 8-D	SHENANDOAH ST	
1	412	14 9-F	RD 432	WATERWAY
1	413	14 9-E	RD 432	BACK CREEK
1	414	14 10-F	OLD SCHOOL HOUSE ROAD	TRIP TO BACK CREEK
1	415	14 11-D	BOHEMIA MILL ROAD	GREAT BOHEMIA CREEK
1	416	16 5-E	RD 458	WATERWAY
1	417	16 6-D	RD. 25	WATERWAY
1	419	16 5-D	RD 461	TRIB OF SASSAFRAS RIVER
1	420	16 6-D	RD 461	TRIB OF SASSAFRAS RIVER
1	420A	15 9-C	POLE BRIDGE RD	SR 1
1	421	16 5-D	RD 461	WATERWAY
1	423	16 3-F	WIGGINS MILL RD	WATERWAY
1	423A	15 10-C	RD 423	SR 1
1	424	16 4-G	RD 446	WIGGINS MILL POND
1	425	16 5-H	RD 446	WATERWAY
1	426	16 6-H	RD 36	BARLOW BRANCH
1	427	16 7-H	RD 459	BARLOW BRANCH
1	428	16 7-H	DEXTER CORNER RD	WATERWAY
1	429	15 10-B	OLD STAGE COACH RD	
1	430	17 6-A	RATLEDGE RD	WATERWAY
1	430	44 5-B	OLD MILL RD	WATERWAY
1	431	16 8-H	DEXTER CORNER ROAD	WATERWAY
1	434	16 11-E	DELANEYS ROAD	CYPRESS BRANCH
1	435	16 10-F	RD 477	CYPRESS BRANCH
1	437	17 8-A	OLIVER GUESSFORD ROAD	BLACKBIRD CREEK
1	438	17 7-A	BLACKBIRDSTATIONRD	BLACKBIRD CREEK
1	438A	15 12-A	SR 1	US 13
1	439	16 4-H	RD 14	WATERWAY
1	440	16 4-H	RD 14	CATTAIL BRANCH
1	441	16 3-H	SUMMIT BRIDGE RD	WATERWAY
1	442	17 3-A	RD 457	
1	443	17 2-A	ST.ANDREWS SCH.RD.	NOXONTOWN POND
1	443A	17 2-A	NOXONTOWN RD	NOXONTOWN LAKE SLUICE
1	445	17 2-D	SR 9	HANGMAN RUN
1	446	17 2-C	CORBIT SHARP DRIVE	WATERWAY
1	447	17 4-E	SR 9	BLACKBIRD CREEK
1	447A	17 5-G	SR 9	WATERWAY
1	447B	17 7-H	RD 492	WATERWAY
1	448	17 4-D	RD 456	BEAVER BRANCH
1	449	17 5-C	NEW DISCOVERY RD	WATERWAY
1	450N	17 5-B	US 13NB	HERRON RUN
1	450S	17 5-B	US 13 SB	HERRON RUN
1	451	17 5-C	RD 455	BLACKBIRD CREEK
1	452	17 8-H	SR 9	SMYRNA RIVER
1	454	17 7-D	RD 465	SAW MILL BRANCH
1	455	17 7-E	RD 466	SAW MILL BRANCH
1	456	17 6-E	WALKER SCHOOL RD	SAW MILL BRANCH
1	457	17 7-G	FLEMINGS LANDING	SAW MILL BRANCH
1	459	17 8-C	BLACK DIAMOND RD	WATERWAY
1	461	17 9-F	RD 468/MCQUAIL RD	CORKS POINT DITCH

Co	Br#	Page	Facility Carried	Featured Intersedtion
1	462	17 10-F	ALABAM RD	CORKS POINT DITCH
1	463	17 10-E	PADDOCK RD	CORKS POINT DITCH
1	464	17 10-E	RD 30	SR 1
1	465	17 10-F	SMYRNA LANDING ROAD	
1	469	17 10-C	BLACKBIRD-GREENSPR	MASSEY BRANCH
1	471	17 10-C	RD 47	GREENSPRING BRANCH
1	473	17 11-C	DELANEYS RD	PROVIDENCE CREEK
1	474	17 11-B	DELANEYS RD	PAW PAW BRANCH
1	476	17 11-A	ALLEY MILL RD	PAW PAW BRANCH
1	485	16 10-G	BLACK STALLION RD	STALLION CREEK
1	487N	17 7-B	US 13 NB	TRIB. TO BLACKBIRD CREEK
1	487S	17 7-B	US 13 SB	TRIB. TO BLACKBIRD CRK.
1	488N	17 6-B	US 13 NB	BLACKBIRD CREEK
1	488S	17 6-B	US 13 SB	BLACKBIRD CREEK
1	489N	17 8-C	US 13 NB	WATERWAY
1	489S	17 8-C	US 13 SB	WATERWAY
1	490	16 6-E	RD 25	WATERWAY
1	492N	17 8-C	US 13 NB	SAWMILL BRANCH
1	492S	17 9-C	US 13 SB	SAWMILL BRANCH
1	493	16 2-E	THE LEVELS	DEEP CREEK
1	495	15 6-C	US 13	CANAL
1	496	15 5-F	SR 9	CHESAPEAKE and DELAWARE CANAL
1	497	15 4-F	SR 9	CANAL
1	498	12 4-E	MAPLE AVE	CHESTNUT RUN
1	499	12 4-E	FORREST AVE	LITTLE MILL CREEK
1	500	16 9-E	RD 475	WATERWAY
1	501	12 6-E	SR 141	CHRISTINA R.,AMTRAK,SR 4
1	501A	12 6-E	RAMP SR141N TO SR4	AYRES ST
1	501B	12 6-E	SR 4 TO SR 141 S	AYRES ST
1	502	17 8-B	RD 484	WATERWAY
1	503	16 2-G	RD 447	NORFOLK SOUTHERN
1	504	16 2-H	RD 442	SILVER LAKE SPILLWAY
1	505	12 6-E	HIGHLAND AVE	SR 141
1	506	14 6-F	RD399	US 301, SR 896, SR 71
1	509	12 6-E	BURNSIDE BLVD	SR 141, BASIN RD
1	510	17 1-B	US 13 NB	WATERWAY
1	511	17 1-B	US 13 SB	WATERWAY
1	512	15 4-B	SR 72	WATERWAY
1	513	15 10-F	SR 9	AUGUSTINE CREEK
1	514	15 4-C	SR 72	WATERWAY
1	515N	15 4-B	DUPONT HWY	DRAGON CREEK
1	515S	15 4-B	DUPONT HWY	DRAGON CREEK
1	516	9 12-H	COUNTRY CLUB DR	WILLOW RUN
1	520	10 11-C	WEILERS BEND	DRAINAGE DITCH
1	522	13 1-A	BEDFORD RD	MATSON RUN
1	524	9 12-H	COUNTRY CLUB DR	HUSBANDS RUN.
1	525	9 12-H	SHARPLEY RD	HUSBANDS RUN
1	526	9 11-F		
1	527	12 5-D	BOXWOOD RD.	SR 141
1	531	12 5-D	SR 141	CSX
1	534	9 10-G	RAMSEY RD.	WATERWAY
1	535	9 10-G	CREEK RD.	WATERWAY
1	536	9 11-F	GUYENCOURT RD	WATERWAY
1	537	12 3-G	PEDESTRIAN	PENNSYLVANIA AVE
1	539	10 10-E	CARPENTER STATION RD	
1	542	13 1-C	CARR RD	SHELLPOT CREEK
1	543	13 2-B	CARR RD	SHELLPOT CREEK
1	545	10 10-C	FOULK RD	TRIBUTARY -NAAMANS CREEK
1	549	11 5-E	THOMPSON STATION	WATERWAY
1	550	13 3-B	PHILA PK/MARKET	SHELLPOT CREEK
1	551	12 8-F	LOUISE DR	DITCH
1	552	13 1-D	PHILA PK/MARKET	STONEY RUN
1	553	13 1-E	PHILA PIKE/MARKET	HOLLYOAK CREEK
1	554	13 1-E	PHILA PK/MARKET	HOLLYOAK CREEK
1	555	11 9-F	SR 72	AMTRAK
1	556	13 1-A	PIERCE RD	MATSON RUN
1	557	10 12-E	NORTHEAST BLVD	WATERWAY
1	558	13 1-E	NORTHEAST BLVD	HOLLYOAK CREEK
1	559	13 2-D	NORTHEAST BLVD	STONEY CREEK
1	561	13 2-D	GOVERNOR PRINTZ BOULEVARD	
1	562	13 2-D	BELLEVUE RD	WATERWAY
1	563	13 2-D	US13, GOVERNOR PRINTZ BOULEVARD	WATERWAY
1	564	12 8-F	JAY DR	DITCH
1	565	13 3-C	US13, GOVERNOR PRINTZ BOULEVARD	WATERWAY
1	567	13 3-C	EDGEMOOR RD,SR3	NORFOLK SOUTHERN&AMTRAK
1	567A	13 4-C	HAY RD.	SHELLPOT CREEK
1	568	11 5-D	TWEEDS MILL RD	TRIB. WHITE CLAY CREEK
1	569	11 6-D	RD 311	TRIB. TO WHITE CLAY CR.
1	570	13 2-A	CONCORD PK	I 95
1	572	10 12-E	GRUBBS LANDING RD	WATERWAY
1	573	13 2-A	CSX RAILROAD	US 202 - CONCORD PIKE
1	575	13 3-A	NORTH MARKET ST	BRANDYWINE CREEK
1	576	12 3-H	WASHINGTON ST	BRANDYWINE CK, CONRAIL
1	577	13 4-A	NORTHEAST BLVD	BRANDYWINE RIVER
1	578	13 3-B	NORTHEAST BLVD	SHELLPOT CREEK
1	579	13 3-B	OLD LEA BLVD	SHELLPOT CREEK
1	580	13 3-B	LEA BLVD	MATSON RUN
1	581	13 2-B	LEA BLVD	MATSON RUN

Co	Br#	Page	Facility Carried	Featured Intersedtion
1	584	13 2-B	RR CSXT	TALLEY ROAD
1	585	12 3-H	AUGUSTINE CUTOFF	BRANDYWINE CK, CONRAIL
1	586	12 3-G	RR CSXT	PENNSYLVANIA AVE
1	587	12 2-G	SR 141	BRANDYWINE CREEK, RD 260
1	588	12 2-G	PEDESTRIAN	RISING SUN LANE
1	589	12 2-F	KENNETT PK	SR 141, NEW BRIDGE RD
1	591	12 2-F	RR READING TRUSTEES	CENTRE AVE
1	596	12 1-C	HILLSIDE RD	WATERWAY
1	599	9 11-A	BENGE RD	WATERWAY
1	600	12 4-D	SR 141 & RAMP	SR 2, KIRKWOOD HWY.
1	601	12 4-D	RAMP	KIRKWOOD HWY
1	602	11 1-H	MILL CREEK RD	WATERWAY
1	603	11 1-G	VALLEY RD	WATERWAY
1	604	12 4-D		
1	605	11 2-G	VALLEY RD	WATERWAY
1	606	12 5-D	SR 141	RD 333, CENTERVILLE RD
1	606A	11 3-F	CROSSAN ROAD	WATERWAY
1	606B	11 3-F	CROSSAN ROAD	WATERWAY
1	607	11 3-G	NORTH STAR RD	WATERWAY
1	608	12 1-E	KENNETT PIKE	WATERWAY
1	609	12 3-G	LANCASTER PK	CSX
1	609A	12 3-G	FOURTH ST	CSX
1	609B	12 3-G	SIXTH ST	CSX
1	609D	12 3-G	NINETH ST	CSX
1	610	12 3-D	LANCASTER PK	WATERWAY
1	611	12 1-A	LANCASTER PK	WATERWAY
1	612	11 2-G	VALLEY RD	
1	615	12 3-B	NEWPORT GAP PIKE	WATERWAY
1	616	12 2-B	NEWPORT GAP PIKE	WATERWAY
1	617	12 1-A	OLD LANCASTER PIKE	WATERWAY
1	619	11 1-G	PEIRSON'S RIDGE	PRICE PRONG
1	620	11 1-G	SOUTHWOOD RD	
1	621	11 4-G	SR 72	WATERWAY
1	622	11 7-G	SR 72, POSSUM PARK	MUDDY RUN
1	622	12 11-D	PULASKI HWY	WATERWAY
1	623	11 8-E	OLD PAPER MILL ROAD	WATERWAY
1	624	11 2-G	DE 7 (LIMESTONE RD)	WATERWAY
1	624A	11 8-E	RR CSXT	CHAPEL STREET
1	625	11 2-G	LIMESTONE RD	WATERWAY
1	627	12 7-G	I 295 S TO US 13 S	US13, RD33NB.
1	628	11 9-D	RR CSXT	CASHO MILL ROAD
1	629	12 5-F	DUPONT RD	CSX
1	630	12 4-E	JEFFERSON AVE.	CHESTNUT RUN
1	631	12 4-F	KIRKWOOD HWY	WATERWAY
1	632	12 4-F	ELSMERE VIADUCT	CSX, SILVER RUN
1	633	12 4-G	SOUTH LINCOLN ST	CANBY PARK VIADUCT
1	634	12 4-F	DUPONT RD	DELAWARE VALLEY RY
1	635E	12 4-D	KIRKWOOD HWY	RED CLAY CREEK & RR
1	635W	12 4-D	KIRKWOOD HWY	RED CLAY CREEK & RR
1	636	12 5-C	KIRKWOOD HWY	TRIB-RED CLAY CREEK
1	637	12 5-C	KIRKWOOD HWY	WATERWAY
1	638	12 5-C	KIRKWOOD HWY	WATERWAY
1	639	12 6-A	KIRKWOOD HWY.	WATERWAY
1	640	12 4-D	KIRKWOOD HWY	CENTERVILLE RD.
1	641	11 9-E	SUMMIT BRIDGE ROAD	AMTRAK & CONRAIL
1	643P	11 8-E	PEDESTRIAN	COLLEGE AVE
1	645	11 9-F	MARROWS RD	AMTRAK
1	646	11 8-G	RR AMTRAK	
1	648E	11 8-G	SR 273	COOL RUN
1	648P	12 7-A	PEDESTRIAN	KIRKWOOD HIGHWAY
1	648W	11 8-G	SR 273	COOL RUN
1	649	11 11-E	SUMMIT BRIDGE ROAD	CHRISTINA CREEK
1	649A	11 11-E	SUMMIT BRIDGE ROAD	CHRISTINA CREEK
1	651	12 5-D	NEWPORT AVE	CSX
1	652	12 5-D	KIAMENSI ROAD	WATERWAY
1	655	12 6-B	LIMESTONE RD	CSX
1	656	14 2-H	RD 48	WATERWAY
1	660	12 11-D	DUPONT HWY	MILL CREEK
1	661	12 11-D	RD 34G	ARMY CREEK
1	663	12 10-D	RR NORFOLK SOUTHERN	
1	664	12 10-E	DUPONT HWY	WATERWAY
1	665N	12 7-G	DUPONT HWY	US 13 NB
1	665S	12 7-G	DUPONT HWY	US 13 SB
1	666	12 7-G	DUPONT HWY	US 13 S TO I 295 N
1	667N	12 6-H	US 13	WATERWAY
1	667S	12 6-H	US 13	WATERWAY
1	668	12 6-E	RR AMTRAK	JAMES STREET
1	669	12 7-C	RR AMTRAK	
1	672	11 11-F	OLD BALTIMORE PIKE	MILL RACE
1	674	12 7-E	SR 141 NB	NONESUCH CREEK
1	675	12 7-E	SR 141 NB	I 95 & I 295 NB & 6099
1	676	12 7-E	SR 141 NB	I 95 & I 295 SB & 6089
1	677	12 7-E	SR 141 SB	I 95 & I 295 SB & 6089
1	678	12 7-E	SR 141 SB	I 95 & I 295 NB & 6099
1	679	12 7-E	SR 141 SB	NONESUCH CREEK
1	680	12 8-F	BASIN RD	US 13
1	682	13 2-B	WASHINGTON ST. EXT	SHELLPOT CREEK
1	683	12 7-G	I 295 S TO US 13 S	US 13 S TO I 295 N
1	684	13 5-A	SOUTH HEALD ST	NORFOLK SOUTHERN

Co	Br#	Page	Facility Carried	Featured Intersedtion
1	685	13 4-A	16TH STREET	BRANDYWINE RIVER
1	686	12 5-H	US 13 BUSINESS	NORFOLK SOUTHERN
1	687	12 5-H	WALNUT ST.	CHRISTINA RIVER
1	688	12 4-H	SOUTH MARKET ST	CHRISTINA RIVER
1	689	12 4-H	RR AMTRAK	MARKET STREET
1	690	12 4-H	RR AMTRAK	KING STREET
1	692	12 4-H	RR AMTRAK	
1	693	13 4-A	NORTHEAST BLVD	CHRISTINA RIVER
1	694	13 4-A	RR AMTRAK	4TH ST
1	695	13 4-A	RR AMTRAK	12TH STREET
1	696	11 8-D	APPLE RD	CSX
1	697	12 3-H	RR CSXT	
1	698	12 3-H	VANBUREN STREET	BRANDYWINE CREEK&FLUME
1	698A	12 3-H	SOUTH PARK DR	MILL RACE
1	698B	12 3-H	LOVERING AVE	BRIDLE PATH
1	700	11 11-C	I 95	WATERWAY
1	701	11 11-C	SANDY BRAE RD	I 95, DELAWARE TURNPIKE
1	702	11 11-D	WELSH TRACT RD	I 95, DELAWARE TURNPIKE
1	703	11 11-E	SUMMIT BRIDGE ROAD	I 95, DELAWARE TURNPIKE
1	703A	11 11-E	SUMMIT BRIDGE ROAD	I 95, DELAWARE TURNPIKE
1	704	11 11-E	I 95 SB	CHRISTINA RIVER
1	705	11 11-E	I 95 NB	CHRISTINA RIVER
1	706	11 11-F	I 95	NORFOLK SOUTHERN
1	707	11 11-F	I 95	WATERWAY
1	708	11 11-F	I 95 SB	SR 72, PURGATORY SWAMP
1	709	11 11-F	I 95 NB	SR 72, PURGATORY SWAMP
1	710	11 10-G	I 95	WATERWAY
1	711	11 10-H	SALEM CHURCH RD	I 95, DELAWARE TURNPIKE
1	713	11 10-H	I 95 EB	WATERWAY
1	714	12 9-A	CHAPMAN RD	I 95, DELAWARE TURNPIKE
1	715	12 9-A	SR 273	I 95, DELAWARE TURNPIKE
1	715A	12 9-A	RAMP 6048	I 95
1	715B	12 9-A	RAMP 6047	I 95
1	715C	12 9-A	RAMP 6047	SR 273
1	715D	12 9-A	RAMP 6048	SR 273
1	716	12 8-B	I 95 SB	SR 7
1	716A	12 8-B	RAMP 6059	SR 7
1	717	12 8-B	I 95 NB	SR 7
1	718	12 8-C	CHURCHMANS RD.	I 95
1	719	12 7-D	I 95 NB	CHRISTINA CREEK
1	720	12 7-D	I 95 SB	CHRISTINA CREEK
1	721	12 7-F	I 95 & 295 NB	NONESUCH CREEK
1	722	12 7-F	I 295 SB	CONRAIL-ABANDONED
1	724	12 7-G	I 295 SB	WOMEN'S PRISON ACCESS RD
1	727	12 7-G	I 295 NB	US 13 NB
1	728	12 7-G	I 295 N TO US 13 N	US13, RD33 SB.
1	729	12 7-G	I 295 SB	US 13, RAMPS 6116,6118
1	730	12 7-G	RAMP:US13NB-I295SB	RAMP 6112 & I 295 NB
1	731	12 7-G	I 295 SB	RAMP 6117
1	733	12 7-H	NEW CASTLE AVE.	I 295 NB RD 56
1	734	12 7-H	NEW CASTLE AVE.	I 295
1	735I	12 7-H	I 295 S TO SR 9 N	DRAINAGE DITCH
1	736	13 7-A	I 295 SB RD 56	NORFOLK SOUTHERN
1	737	13 7-A	I 295 N & US 40 E	NORFOLK SOUTHERN
1	737A	13 8-A	I 295 N & US 40 E	DELAWARE RIVER
1	737B	13 8-A	I 295 S & US 40 W	DELAWARE RIVER
1	738	12 7-F	I 95 NB	I 95, I 495 S TO I 295 N
1	739	12 7-F	I 95 NB	I 295 SB
1	740	12 7-F	RAMP 6107	I 295 SB
1	741	12 7-F	I 295 SB	NONESUCH CREEK
1	742	12 6-F	I 95 SB	NONESUCH CREEK
1	744	12 6-G	I 95	CHRISTINA RIVER
1	745	12 6-G	I 95	NORFOLK SOUTHERN
1	746	12 5-G	I 95	LITTLE MILL CREEK
1	748	12 5-G		
1	748N	12 4-H	I 95 NB	SR 4
1	748S	12 4-H		
1	749	12 4-H	I 95 NB TO SR 4	LIBERTY STREET
1	750	12 4-H	SR 48 TO I 95 S	SR 48 EB, LANCASTER AVE.
1	751	12 4-H	SIXTH ST	I 95, RAMP 6152
1	752	12 4-H	SEVENTH ST	I 95 & RAMP 6152
1	753	12 4-H	EIGHTH ST	I 95 & RAMP 6152
1	754	12 4-H	NINTH ST	I 95
1	755	12 4-H	TENTH STREET	I 95 & RAMP 6163
1	756	12 3-H	RAMP I95SB TO 11TH	I 95 & RAMP 6169
1	757	12 3-H	DELAWARE AVE	I 95 & RAMP 6167
1	758	12 4-H	SR 48 TO I 95 S	SR 4, MARYLAND AVE
1	758E	12 4-H	WILM BLD TO I 95 N	SECOND ST & ADAMS ST
1	758F	12 4-H	WILM BLD TO I 95 S	FRONT ST & ADAMS ST
1	758G	12 4-H	WILM BLD TO I 95 S	SR 4, MARYLAND AVE.
1	758H	12 4-H	WILMINGTON BLVD	MONROE ST & MADISON ST
1	759	12 3-H	I 95	BRANDYWINE CK, RAILROAD
1	760	12 3-H	EIGHTEENTH STREET	I 95
1	761	12 3-H	RR CSXT	
1	762	13 2-A	I 95 NB TO US 202	CONCORD PIKE
1	764	13 2-A	I 95 NB TO US 202	I 95
1	765	13 2-A	I 95	MATSON RUN
1	766	13 2-B	I 95 SB	TALLEY ROAD





Co	Br#	Page	Facility Carried	Featured Intersedtion
2	027C	21 12-B	STATE ST	ISAAC BRANCH
2	027D	21 11-B	STATE ST	PUNCHEON RUN
2	029A	25 1-B	RD 29	TIDBURY CREEK
2	031A	25 5-C	RD 31	DOUBLE RUN
2	033A	25 8-A	SR 15	PRATT BRANCH
2	033B	24 6-H	SR 15	HUDSON BRANCH
2	035A	25 10-C	RD 35	MURDERKILL RIVER
2	035B	25 9-D	RD 35	TRIB. TO MURDERKILL
2	035C	25 9-D	CARPENTERBRIDGE RD	TRIB. TO MURDERKILL
2	036A	28 2-H	SR 14	BROWNS BRANCH
2	039A	19 2-F	SR 6	TRIB. TO SEWELL BR.
2	039B	20 1-A	MILLINGTON RD	PROVIDENCE CREEK
2	039C	17 12-D	MILLINGTON RD	DUCK CREEK
2	040A	20 1-D	SCHOOL LN	DUCK CREEK
2	040B	17 12-D	BASSETT ST	DUCK CREEK
2	040C	17 12-D	RODNEY ST	DUCK CREEK
2	041A	19 6-E	SUDLERSVILLE RD	GRAVELLEY RUN
2	041B	19 6-F	SUDLERSVILLE RD	GRAVELLEY RUN
2	041C	19 5-G	SUDLERSVILLE RD	JORDON BRANCH
2	041D	20 5-A	SUDLERSVILLE RD	TRIB. TO JORDON BRANCH
2	041E	20 4-B	SUDLERSVILLE RD	TRIB. TO TAYLOR BRANCH
2	041F	20 2-D	SUDLERSVILLE RD	MILL CREEK
2	042A	20 4-D	RD 42 BRENFORD ROAD	MASSEYS MILL POND
2	042B	20 4-D	RD 42 BRENFORD ROAD	MASSEY MILL POND SPILLWAY
2	042C	20 3-D	RD 42	TRIB. TO DUCK CREEK
2	045A	20 5-B	SR 42	PINKS BRANCH
2	045B	20 5-C	SR 42	TAYLOR BRANCH
2	046A	20 5-A	SR 11	TRIB. TO MASSEYS POND
2	049A	20 9-A	HARTLEY ROAD	TAPPAHANNA DITCH
2	050A	23 1-E	SR 8, HALLTOWN RD	TAPPAHANNA BRANCH
2	050B	19 12-G	SR 8	TAPPAHANNA DITCH
2	050C	19 11-H	HALLTOWN RD	TAPPAHANNA DITCH
2	050D	20 10-A	HALLTOWN RD	TAPPAHANNA DITCH
2	051A	20 10-D	DOVER-HARTLY RD	MUDSTONE BRANCH
2	051B	20 10-F	FOREST AVE	MUDSTONE BRANCH
2	052A	24 1-C	WESTVILLE RD	ROSS PRONG
2	052B	24 1-F	WESTVILLE RD	WATERWAY
2	053A	23 7-F	SR 10	SANDTOWN BRANCH
2	053B	23 6-H	SR 10	MEREDITH BRANCH
2	053C	24 5-B	WILLOW GROVE RD	IRON MINE PRONG
2	053D	24 4-C	SR 10	HERON DITCH
2	054A	24 5-D	HENRY COWGILL RD	COW MARSH DITCH
2	055A	23 7-H	SANDTOWN RD	TRIB. COW MARSH BRANCH
2	055B	24 7-A	SANDTOWN RD	COW MARSH CREEK
2	57A	23 11-H	BURNITE MILL ROAD	WATERWAY
2	57B	24 11-A	BURNITE MILL ROAD	WHITE MARSH BRANCH
2	58A	24 11-D	HILLS MARKET ROAD	MARSHYHOPE DITCH
2	059A	27 1-G	WHITELEYSBURG RD	GAREY MILL POND BRANCH
2	059B	27 1-H	WHITELEYSBURG RD	GAREY MILL POND BRANCH
2	059C	27 1-H	RD 59	GAREY MILL POND
2	059D	28 2-C	WHITELEYSBURG RD	HORSEPEN ARM DITCH
2	059E	28 2-C	WHITELEYSBURG RD	BLACK ARM PRONG
2	059F	28 2-D	RD 59	BLACK ARM PRONG
2	060A	28 5-B	SR 14	MARSHYHOPE CREEK
2	060B	28 5-B	SR 14 VERNON RD	MARSHYHOPE CREEK
2	060C	28 4-C	SR 14	PROSPECT BRANCH
2	62C	28 8-E	NINE FOOT ROAD	BOOTH BRANCH
2	063A	27 9-H	SR 16 HICKMAN RD	MARSHYHOPE CREEK
2	064A	17 11-F	SMYRNA LANDING RD	DUCK CREEK
2	065A	17 11-D	MAIN ST	DUCK CREEK
2	065B	17 11-D	MAIN ST	DUCK CREEK
2	065C	17 12-E	MAIN ST	LAKE COMO SPILLWAY
2	066A	21 8-C	WHITE OAK RD	WHITE OAK TAX DITCH
2	066B	21 8-C	RD 66 WHITE OAK RD	SR 1
2	067A	21 10-B	COURT ST	ST. JONES RIVER
2	067B	21 10-D	RD16, S. LITTLE CREEK ROAD	WATERWAY
2	067C	21 10-F	S. LITTLE CREEK RD	LITTLE RIVER
2	069A	21 8-A	RD 99	FORK BRANCH
2	78A	28 1-F	LITTLE MASTEN CORNER ROAD	WATERWAY
2	081A	28 2-G	DELAWARE AVE	TRIB BROWNS BRANCH
2	081B	28 2-G	DELAWARE AVE	BROWN BRANCH
2	084A	20 3-G	BIG WOODS RD	SNOWS BRANCH
2	084B	20 2-H	BIG WOODS RD	SPRUANCES BRANCH
2	084C	20 3-G	RD 84	SR 1, RD 150
2	086A	21 5-D	TEXAS LN	MUDDY BRANCH
2	088A	21 7-A	LEIPSIC RD	MUDDY BRANCH
2	088B	21 7-B	RD 088	SR 1, RD 150
2	089A	21 9-H	PORT MAHON RD	TAYLORS GUT
2	091A	20 4-D	RD 91	TAYLOR BRANCH
2	092A	20 4-E	RD 92	WILLIS BRANCH
2	094A	19 4-G	RD 94	JORDAN BRANCH
2	095A	19 3-E	RD 95	SEWELL BRANCH
2	100A	20 7-G	DENNEYS RD	FORK BRANCH
2	101A	20 9-B	RD 101	MUDSTONE BRANCH
2	101B	20 7-D	RD 101	FORK BRANCH
2	103A	19 11-H	HOURGLASS RD	TAPPAHANNA DITCH
2	104A	20 9-G	KENTON RD	CAHOON BROOK
2	104B	20 8-F	RD104/KENTON RD	MUDSTONE BRANCH
2	104C	20 7-F	KENTON RD	FORK BRANCH
2	105A	25 4-A	PEACHTREE RUN	DOUBLE RUN
2	105B	24 3-H	STAR HILL RD	TIDBURY CREEK
2	106A	25 5-C	WOODYTOWN ROAD	DOUBLE RUN

Co	Br#	Page	Facility Carried	Featured Intersedtion
2	108A	24 6-C	FIRETOWER ROAD	FIVEFOOT PRONG
2	111A	28 3-C	BROWNSVILLE RD	BLACK ARM PRONG
2	111B	28 3-A	RD 111	BEAVERDAM DITCH
2	111C	27 3-H	BROWNSVILLE RD	
2	112B	27 8-H	BURRSVILLE RD	SAULSBURY DITCH
2	113B	27 8-G	HOG RANGE RD	SAULSBURY DITCH
2	113C	27 7-H	CATTAIL BRANCH RD	CAT-TAIL DITCH
2	114A	28 5-C	TODDS CHURCH RD	BRIGHT-HAINES DITCH
2	114C	28 7-C	TODDS CHAPEL ROAD	TOMAHAWK BRANCH
2	114E	28 8-A	TODDS CHURCH RD	QUARTER BRANCH DITCH
2	117A	28 7-H	STAYTONVILLE ROAD	NANTICOKE RIVER
2	117B	29 8-A	STAYTONVILLE ROAD	KENT-SUSSEX LINE BRANCH
2	118A	28 9-H	COON DEN RD	BEAVERDAM TAX DITCH
2	120A	26 9-A	RD 120	BROCKTON BRANCH
2	121A	26 9-A	RD 121	CLARK DITCH
2	121B	26 5-A	SOUTH BOWERS RD	MURDERKILL RIVER
2	123A	26 11-B	SCOTTS CORNER RD	KINGS CAUSEWAY BRANCH
2	124B	25 12-H	BIG STONE BEACH RD	TRIB TO MISPELLION RIVER
2	124C	26 11-A	BIG STONE BEACH ROAD	BEAVERDAM BRANCH
2	124D	26 9-D	RD 124	GREGOS CANAL
2	125A	24 4-G	DUNDEE ROAD	TIDBURY CREEK
2	126A	19 1-E	HOLLETTS CORNER ROAD	WATERWAY
2	131A	19 3-F	BLACKS CHURCH RD	SEWELL BRANCH
2	133A	17 12-B	RD 126	PROVIDENCE CREEK
2	137A	17 12-D	DICKERSON RD	DUCK CREEK
2	137B	17 12-E	CARTERS BRANCH RD.	MILL CREEK
2	137C	20 1-E	SOUTH CARTER ROAD	WATERWAY
2	138A	20 2-C	ALLEY CORNER ROAD	MILL CREEK
2	140A	19 5-G	CHANCE ROAD	JORDAN BRANCH
2	143A	19 6-E	RD 143	GRAVELLY BRANCH
2	147A	20 3-D	HILLYARD ROAD	TRIB TO GARRISON LAKE
2	156A	20 7-G	SAULSBURY RD	FORK BRANCH
2	156B	20 7-G	MCKEE RD	FORK BRANCH
2	156C	20 7-G	SAULSBURY RD	MUDSTONE BRANCH
2	156D	21 9-A	SAULSBURY RD	WATERWAY
2	156E	21 9-A	SAULSBURY RD	
2	158A	20 9-G	RD 158	MUDSTONE BRANCH
2	160A	20 9-E	RD 160	MUDSTONE BRANCH
2	162A	20 10-F	SHARON HILL RD	CAHOON BRANCH
2	162B	20 9-E	SHARON HILL RD	MUDSTONE BRANCH
2	163A	20 9-C	VICTORY CHAPEL RD	MUDSTONE BRANCH
2	166A	20 7-C	SHAWS CORNER ROAD	WATERWAY
2	166B	20 5-B	RD 166	TAYLOR BRANCH
2	167A	20 7-D	ROSE DALE LANE	FORK BRANCH
2	170A	20 5-A	RD 170	PINKS BRANCH
2	185A	19 12-E	TARAILA RD	BEAVERDAM TAX DITCH
2	186A	23 1-E	STRAUSS AVE	TAPPAHANNA DITCH
2	190A	21 11-A	NEW BURTON RD	PUNCHEON RUN
2	190B	20 12-H	LAYTON AVE RD 190	ISAAC BRANCH
2	195A	20 12-H	WEST RAILROAD AVE	ISAAC BRANCH
2	198A	20 11-E	ROSE VALLEY SCHOOL ROAD	CAHOON BRANCH
2	202A	20 12-F	RD 202	ALM HOUSE
2	202B	20 12-H	ALLBANDS MILL ROAD	TRIB TO WYOMING LAKE
2	203A	20 12-F	RD 203	ISSAC BRANCH
2	204A	20 12-F	APPLE GROVE SCHOOL ROAD	ISAAC BRANCH
2	207A	23 4-F	RD 207	MUDMILL POND
2	207B	24 4-D	RD 207	WILLOW GROVE PRONG
2	208A	23 1-E	RD 208	TAPPAHANNA DITCH
2	208B	23 4-G	MAHAN CORNER RD	SHADES BRANCH
2	208C	23 6-G	RD 208	COW MARSH CREEK
2	210A	23 4-F	SHADY BRIDGE RD	SHADES BRANCH
2	211A	23 5-F	STILL RD	CHOPTANK RIVER
2	212A	24 5-A	PONY TRACK RD	COW MARSH CREEK
2	213A	24 5-A	HOLLERING HILL RD	COW MARSH CREEK
2	214A	24 5-B	COW MARSH CREEK RD	COW MARSH CREEK
2	215A	24 2-B	OAK POINT SCHOOL ROAD	CULBRETH MARSH DITCH
2	215B	24 2-B	DARLING FARM ROAD	LUTHER MARVEL PRONG
2	215C	24 3-A	DARLING FARM ROAD	WATERWAY
2	215D	23 3-H	SANDY BEND ROAD	WATERWAY
2	216A	24 1-B	BIG DITCH ROAD	CULBRETH MARSH DITCH
2	220A	19 12-G	RD 220	TAPPAHANNA DITCH
2	221A	23 1-G	RD 221	TAPPAHANNA DITCH
2	222A	23 1-F	SANDY BEND RD	TAPPAHANNA DITCH
2	223A	24 3-A	LUCKS DR	SHADES BRANCH
2	225A	24 3-B	RD 225	CULBRETH MARSH DITCH
2	226A	24 3-B	TOBACCO ROAD	BEACHY NEIDIG DITCH
2	227A	24 2-C	JEBB RD	
2	227B	24 2-C	JEBB RD	ROSS PRONG
2	239A	24 6-F	FIRETOWER ROAD	HUDSON BRANCH
2	246A	24 5-E	BERRYTOWN ROAD	HERON DRAIN
2	249A	24 6-C	RD 249	COW MARSH BRANCH
2	253A	24 7-A	CABIN RIDGE ROAD	WATERWAY
2	253B	24 6-A	CABIN RIDGE ROAD	HORSEPEN DITCH
2	254A	23 6-H	MT OLIVE CEMETERY	COW MARSH CREEK
2	256C	23 11-F	CEDAR GROVE ROAD	SANGSTON PRONG
2	258A	23 7-H	JUMP SCHOOL HOUSE ROAD	WILDCAT BRANCH
2	265B	23 10-H	SPIDER WEB RD	WHITE MARSH BRANCH
2	266A	23 10-G	EDWARDSVILLE RD	WHITE MARSH BRANCH
2	268A	23 10-F	CEDAR GROVE CHURCH	WHITE MARSH BRANCH
2	270A	27 1-H	TWO MILE RD	
2	275A	24 12-B	PARK BROWN RD	HORSE PEN ARM DITCH
2	275B	28 1-C	PARK BROWN ROAD	WATERWAY
2	275C	28 1-D	PARK BROWN RD	BLACK ARM DITCH



Co	Br#	Page	Facility Carried	Featured Intersedtion
2	275D	28 1-D	PARK BROWN ROAD	BLACK ARM PRONG
2	277A	28 1-C	FOX HUNTERS RD	HORSEPEN ARM DITCH
2	277C	24 12-D	FOX HUNTERS ROAD	MARSHYHOPE DITCH
2	279A	28 1-E	PINEPITCH RD	WATERWAY
2	281A	24 10-D	HOPKINS CEMETARY ROAD	BLACK SWAMP CREEK
2	282A	24 10-E	MARSHYHOPE ROAD	BLACK SWAMP CREEK
2	282B	24 9-F	MARSHYHOPE ROAD	MURDERKILL RIVER
2	284A	24 11-F	LITTLE MASTENS COR	MURDERKILL RIVER
2	284C	24 9-F	LITTLE MASTENS COR	TRIB. MURDERKILL RIVER
2	285A	24 11-E	HILLS MARKET RD	BLACK SWAMP CREEK
2	286A	24 10-G	REEVES CROSSING RD	MURDERKILL RIVER
2	287A	24 11-F	PARADISE ALLEY ROAD	BLACK SWAMP CREEK
2	290A	28 1-G	PEA HILL ROAD	WATERWAY
2	291A	27 2-F	INGRAM BRANCH RD	ENGLE DITCH
2	292A	27 1-G	BULLOCK RD	PRICE PRONG
2	294A	20 7-H	SCARBOROUGH RD	NORFOLK SOUTHERN
2	294B	20 7-H	SCARBOROUGH RD	FORK BRANCH
2	295A	27 3-H	PEAR TREE LN	TRIB. MARSHYHOPE CREEK
2	296A	28 4-A	LAYTON CORNERS RD	GREEN BRANCH DITCH
2	299A	28 4-C	HEMPING ROAD	PROSPECT BRANCH
2	299B	28 3-C	HEMPING RD	BLACK ARM PRONG DITCH
2	301A	27 6-G	PARKER ROAD	WATERWAY
2	303A	27 6-H	HIGHSTUMP ROAD	CATTAIL BRANCH
2	304C	28 6-B	ANDREWVILLE RD	MARSHYHOPE CREEK
2	305A	28 5-B	GREENVILLE RD	MARSHYHOPE CREEK
2	307A	28 7-A	GALLO RD	GREEN BRANCH DITCH
2	308A	28 8-B	RD 308	MARSHYHOPE CREEK
2	308B	28 8-A	WHEATFIELD RD	MARSHYHOPE CREEK
2	312A	28 4-D	FLATIRON ROAD	BRIGHT HAINES GLADE BRANCH
2	317A	17 10-H	SHORTS LANDING ROAD	WATERWAY
2	331A	21 6-A	DYKE BRANCH ROAD	WATERWAY
2	345	20 5-G	SIMMS WOODS RD	SR 1
2	348A	21 11-E	RD 348	PIPE ELM BRANCH
2	356A	25 1-C	RD 356A	TRIB. ST. JONES RIVER
2	356B	21 12-C	LEBANON RD	ST. JONES RIVER
2	356C	21 12-C	LEBANON RD	ST. JONES RIVER
2	357A	25 1-C	OLD LEBANON ROAD PED	SAINT JONES RIVER
2	357B	21 12-D	OLD LEBANON ROAD EB	SR 1
2	360A	25 2-A	VOSHELLS MILL RD	VOSHELL POND
2	363A	25 2-D	CYPRESS BRANCH RD	CYPRESS BRANCH
2	364B	25 3-E	RD 364	TRIB. TO ST. JONES
2	371A	25 6-D	RD 371	DOUBLE RUN CREEK
2	371B	25 6-B	BARRETT'S CHAPEL ROAD	HUDSON BRANCH
2	371C	24 6-H	RD 371	HUDSON BRANCH
2	378B	25 6-B	RD 378	MC GINNIS POND
2	380A	25 7-C	RD 380	ANDREWS LAKE
2	381A	25 7-B	RD 381	HUDSON BRANCH
2	384A	25 10-A	KILLENS POND RD	KILLEN POND SPILLWAY
2	384C	25 12-B	KILLENS POND RD	BROWNS BRANCH
2	384D	29 4-B	RD 384	BEAVERDAM BRANCH
2	386A	25 10-A	SCRAP TAVERN ROAD	SPRING BRANCH
2	388A	25 10-B	CANTERBURY RD	COURSEYS POND
2	388B	25 11-C	SR 15	MCCAULEYS POND
2	388C	25 11-D	CANTERBURY ROAD	WARD BRANCH
2	389A	25 9-E	MARKET ST	MURDERKILL RIVER
2	390A	25 10-E	FORK LANDING ROAD	WATERWAY
2	390C	25 10-D	FORK LANDING RD	BROWNS BRANCH
2	394A	25 12-C	MCCULEY POND ROAD	WATERWAY
2	398A	25 12-C	SANDBOX ROAD	WATERWAY
2	398B	25 12-C	SANDBOX RD	BROWNS BRANCH
2	404A	25 12-F	CHURCH HILL ROAD	TUBMILL BRANCH
2	409A	30 1-A	RD 409	SWAN CREEK
2	418A	26 8-B	BROCKOMBRIDGE RD	TRIB. MURDERKILL RIVER
2	423A	25 11-G	REYNOLDS ROAD	OLD BAPTIST CHURCH BRANCH
2	424A	25 11-G	SPRING HILL DRIVE	OLD BAPTIST CHURCH BRANCH
2	429A	29 1-A	RD 429	BROWNS BRANCH
2	430A	28 2-H	JACKSON DITCH RD	BROWNS BRANCH
2	431A	28 2-H	DR SMITH RD	BROWNS BRANCH
2	432A	28 3-H	MESSICKS ROAD	WATERWAY
2	433A	28 3-G	CORN CRIB ROAD	BROWNS BRANCH
2	439A	28 6-H	BEEBE ROAD	NANTICOKE RIVER
2	443B	29 3-E	WILLIAMSVILLE ROAD	LEDNUM BRANCH
2	455D	28 3-B	FOXHUNTERS RD	BEAVERDAM BRANCH
2	455E	28 4-B	FOX HUNTERS RD	BLACK ARM PRONG
2	501	29 3-G	WASHINGTON ST	MISPILLION RIVER
2	502	29 3-G	WALNUT ST	MISPILLION RIVER
2	503	29 3-G	MAPLE AVE	MISPILLION RIVER
2	504	29 3-G	S.W. FRONT ST	MISPILLION RIVER
2	505	29 3-G	CHURCH ST	MISPILLION RIVER
2	915N	17 11-F	SR 1	DUCK CREEK
2	915S	17 11-F	SR 1	DUCK CREEK
2	916N	17 12-F	SR 1	MILL CREEK
2	916S	17 12-F	SR 1	MILL CREEK
2	917N	20 1-F	SR 1	SR 1 INTERCHANGE
2	917S	20 1-F	SR 1	SR 1 INTERCHANGE
2	918N	20 1-F	SR 1	RD 325
2	918S	20 1-F	SR 1	RD 325
2	919N	20 4-F	SR 1	LEIPSIC RIVER
2	919S	20 4-F	SR 1	LEIPSIC RIVER
2	920N	20 6-H	SR 1, KOREAN WAR VETERANS MEM HWY	RD 331, DYKE BRANCH ROAD

Co	Br#	Page	Facility Carried	Featured Intersedtion
2	920S	20 6-H	SR 1, KOREAN WAR VETERANS MEM HWY	RD 331, DYKE BRANCH ROAD
2	921E	21 6-A	RAMP	SR1, RD 150
2	921W	21 6-A	SR 1 RAMP	SR1, RD 150
2	922N	21 9-D	SR 1	SR 8
2	922S	21 9-C	SR 1	SR 8
2	923N	21 10-D	SR 1	S. LITTLE CREEK RD
2	923S	21 10-C	SR 1	S. LITTLE CREEK RD
2	924N	21 11-C	SR 1	US 113 NB & SB
2	924S	21 11-C	SR 1	US 113
2	925N	21 12-D	SR 1	SR 10
2	925S	21 12-D	SR 1	SR 10
2	926	21 10-C	PUNCHEON RUN CONNECTOR	SR 1
2	927N	20 4-G	SR 1	ALSTON BRANCH
2	927S	20 4-G	SR 1	ALSTON BRANCH
2	928	21 8-C	SR 1 N&S	LITTLE RIVER
2	929E	21 10-C	PUNCHEON RUN CONNECTOR	US 113
2	929W	21 10-C	PUNCHEON RUN CONNECTOR	US 113
2	930E	21 11-C	PUNCHEON RUN CONNECTOR	ST. JONES RIVER
2	930W	21 11-C	PUNCHEON RUN CONNECTOR	ST. JONES RIVER
2	931	21 11-B	PUNCHEON RUN CONNECTOR	S. STATE STREET
3	001	30 4-A	SR 1B NB	SR 1, MILFORD BYPASS
3	002	30 3-A	SR 36	SR 1, MILFORD BYPASS
3	003N	30 3-A	SR 1 NB RD7	MISPILLION RIVER
3	003S	30 3-A	SR 1 SB RD7	MISPILLION RIVER
3	050	44 5-E	SR 1	LAGOON
3	101	29 9-B	BENDER FARM RD	TOMS DAM BRANCH
3	102	28 9-F	RD 612	N FORK OF NANTICOKE
3	103	28 9-G	RD 612A	N FORK OF NANTICOKE
3	105	28 11-F	GOVERNORS AVE	CART BRANCH
3	106	29 10-B	UTICA RD	TOMS DAM BRANCH
3	107	28 11-F	HICKMAN RD	CART BRANCH
3	108	28 11-F	SR 16	NANTICOKE RIVER-N.W.FORK
3	109	28 11-H	DE 16 , BEACH HIGHWAY	TOMS DAM BRANCH
3	111	27 11-G	SR 404	MARSHYHOPE TRIB.
3	112	27 11-H	SEASHORE HWY	MARSHYHOPE CREEK
3	113	34 1-B	RD 404	IRON MINE DITCH
3	114	34 3-E	SEASHORE HWY	BRIDGEVILLE BRANCH DITCH
3	115	28 12-A	TULL ROAD	WATERWAY
3	118	34 1-A	TRINITY CHURCH RD	JONES MILL DITCH
3	120	33 4-G	RD 567A	BRIGHTS BRANCH
3	121	29 12-B	HUNTERS COVE RD	WEST BRANCH
3	122	33 5-G	RD 567A	BRIGHT BRANCH DITCH
3	123	33 4-H	MCDOWELL ROAD	WATERWAY
3	124	33 5-H	ATLANTA ROAD	BRIGHTS BRANCH
3	126	34 3-C	BARNES ROAD	BRIDGEVILLE BRANCH
3	127	34 5-D	RD 561	CLEAR BROOK
3	128	34 4-G	RIFLE RANGE RD	GRAVELLY BRANCH
3	129	34 3-F	RD 40	NORTH WEST FORK
3	130	34 3-H	RD 40	NE FORK, NANTICOKE RIVER
3	131	34 2-F	RD 600	NW FORK, NANTICOKE RIVER
3	132	34 3-H	RD 565	WEST BRANCH
3	133	35 1-B	WALKERS MILL RD	GUM BRANCH
3	135	29 12-B	WOLF ROAD	WEST BRANCH GUM BRANCH
3	136	29 12-C	WOLF ROAD	GUM BRANCH
3	138	29 11-B	WOLF ROAD	WATERWAY
3	139	35 1-B	RD 597	WEST BRANCH
3	140	34 1-H	TUCKERS RD	ST. JOHNSTOWN DITCH
3	141	34 1-E	CHURCH ST	BEE BRANCH DITCH
3	143	28 11-F	BLACKCAT KITTEN RD	CART BRANCH
3	144N	28 12-F	US 13 NB	GRAVELLY BRANCH TRIB.
3	144S	28 12-F	US 13 SB	GRAVELLY BRANCH TRIB.
3	145N	34 1-F	US 113	WATERWAY
3	145S	34 1-F	US 113	WATERWAY
3	146	34 3-E	MAIN ST	BRIDGEVILLE BRANCH
3	146A	34 3-F	RD 04	GRAVELLY RUN
3	147	34 4-F	SOUTH MAIN STREET	TURKEY BRANCH
3	147A	34 4-F	SUSSEX HWY	TURKEY BRANCH
3	148	27 11-G	ADAMSVILLE ROAD	WATERWAY
3	149	34 2-H	SHARPS MILL RD	ST. JOHNSTOWN BRANCH
3	150N	38 6-C	SR 1 NB	LEWES REHOBOTH CANAL
3	150S	38 6-C	SR 1 SB	LEWES REHOBOTH CANAL
3	151	34 10-E	FRONT ST	NANTICOKE RIVER
3	152	40 4-G	CENTRAL AVE	BROAD CREEK
3	153	38 5-C	REHOBOTH AVE	LEWES-REHOBOTH CANAL
3	154	37 1-H	SAVANNAH RD	LEWES-REHOBOTH CANAL
3	154A	37 1-H	FREEMAN HIGHWAY	LEWES-REHOBOTH CANAL
3	155N	31 12-A	SR 1 NB	BROADKILL RIVER
3	155S	31 12-A	SR 1 SB	BROADKILL RIVER
3	156	44 1-D	SR 1	INDIAN RIVER INLET
3	161	40 4-G	POPLAR ST	BROAD CREEK
3	162	40 4-G	DELAWARE AVE	BROAD CREEK
3	163	40 4-D	RD 493	BROAD CREEK
3	164	30 1-E	SR 36	CEDAR CREEK
3	202	34 8-F	RD 13	CLEAR BROOK
3	203	34 9-E	RD 13	HERRING RUN
3	204	34 11-E	BISTATE BLVD	MORGAN BRANCH
3	206	40 1-C	RD 490A	GUM BRANCH-PATRICKS POND
3	207	40 2-E	RD 485	GUM BRANCH
3	209	40 1-D	RD 487	GUM BRANCH
3	210	40 1-D	RD 487	GUM BRANCH
3	211	34 12-D	RD 490	MORGAN BRANCH
3	212	39 4-G	RD 79	WRIGHT CREEK

Co	Br#	Page	Facility Carried	Featured Intersedtion
3	213	40 2-A	WOODLAND CHURCH RD	TRIB. NANTICOKE
3	214	40 1-B	RD 536	TURTLE BRANCH
3	215	34 12-C	WOODLAND RD	BUTLER MILL BRANCH
3	216	34 12-C	RD 536	CHAPEL BRANCH
3	217	34 11-C	RD 542A	CRAIGS POND
3	219	34 11-B	RD 80	BUTLER MILL BRANCH
3	220	33 11-H	SR 20	GREEN BRIAR BRANCH
3	221	34 10-A	SR 20	HORSE PEN BRANCH
3	222	34 10-C	SR 20	CHAPEL BRANCH
3	223	34 10-C	CHAPEL BRANCH ROAD	CHAPEL BRANCH
3	224	34 7-D	RD 546	BUCKS BRANCH
3	225	34 7-C	RD 561	BUICKS BRANCH
3	226	34 7-C	RD 561	FREIDEL PRONG
3	227	34 6-D	WESLEY CHURCH RD	WATERWAY
3	228	34 7-C	BUCKS BRANCH ROAD	BUCKS BRANCH
3	229	34 6-B	BAKERS ROAD	BUCKS BRANCH
3	230	34 6-D	BOWDENS GARAGE RD	PRONG OF BUCKS CREEK
3	231	34 7-E	SR 18	CLEAR BROOK
3	232	34 6-H	SR 18	GRAVELLY BRANCH
3	233	34 5-F	SEASHORE HWY	AKE BRANCH
3	234	34 5-G	SR 404	PRIESTLY DITCH
3	235	34 7-H	RD 525	GRAVELLY FORK
3	236	34 7-E	RD 46	TRIB. CLEAR BRANCH
3	237	34 9-G	ELKS RD	GRAVELLY BRANCH
3	238	34 9-G	ELKS RD	GRAVELLY FORK
3	239	35 9-B	RD 46	DEEP CREEK
3	240	35 9-B	RD 46	DEEP CREEK
3	241	34 9-F	HERRING RUN RD	NANTICOKE RIVER,WMS POND
3	242	34 10-E	HIGH ST	TRIB. OF NANTICOKE RIVER
3	243	34 10-G	CONCORD RD	COOL BRANCH
3	244	34 11-G	CONCORD RD	
3	245	35 12-C	SR 20	PRONG OF TYNDAL BRANCH
3	246	33 9-H	HORSESHOE ROAD	HORSE PEN BRANCH
3	247	35 11-D	RD 483	TYNDALL BRANCH
3	248	35 11-A	BAKER MILL ROAD	BAKER MILL BRANCH
3	249	35 10-C	RD 484	FLEETWOOD POND
3	251	34 10-H	RD 524	DEEP CREEK
3	253N	34 10-F	US 13 N & SR 20 W	NORTH FORK OF NANTICOKE
3	253S	34 10-F	US 13 S & SR 20 E	NORTH FORK OF NANTICOKE
3	254N	34 10-F	US 13 N & SR 20 W	NANTICOKE RIVER
3	254S	34 10-F	US 13 S & SR 20 E	NANTICOKE RIVER
3	255	34 8-F	US 13	CLEAR BROOK
3	256	34 10-E	RD 535B	WILLIAMS POND
3	257E	34 10-D	STEIN HWY	NORFOLK SOUTHERN
3	257W	34 10-D	STEIN HWY	NORFOLK SOUTHERN
3	258	34 10-D	HIGH ST	NORFOLK SOUTHERN
3	259	40 8-D	S509	WATERWAY
3	265	43 8-D	SHOCKLEY TOWN ROAD	MC CRAYS BRANCH
3	280	43 9-G	EVANS ROAD	BATSON BRANCH
3	300	40 10-A	COLUMBIA ROAD	MOCKINGBIRD CREEK
3	301	40 3-G	RD 13	PRONG TO BROAD CREEK
3	302	40 8-G	RD 13	HOLLY BRANCH
3	303	40 11-B	RD 509	BLACKWATER CREEK
3	304	40 10-F	RD 503B	MEADOW BRANCH
3	305	40 4-F	RD 492	HOLLY BRANCH
3	306	40 4-D	RD 493	TRIB OF BROAD CREEK
3	307	40 4-C	MOUNT PLEASANT RD	TUSSOCKY BRANCH
3	308	39 5-H	RD 494	COD CREEK
3	309	40 5-C	RD 494	TUSSOCKY BRANCH
3	310	40 7-B	SHARPTOWN RD	COD CREEK
3	311	40 7-C	SHARPTOWN RD	MILL CREEK
3	312	40 5-F	SR 24 LAUREL RD	HORSEYS POND
3	313	40 4-G	SHARPTOWN RD	ROSSAKATUM BRANCH
3	314	41 5-A	SR 24 LAUREL RD	JAMES BRANCH
3	315	41 5-C	SHARPTOWN RD	PRONG OF JAMES BRANCH
3	316	41 5-E	SR 24 LAUREL RD	PEPPER MILL POND
3	317	41 6-E	SR 24 LAUREL RD	WATERWAY
3	318	41 7-G	SR 24	SAUNDERS BRANCH
3	319	40 6-A	RD 506	COD CREEK
3	320	40 5-G	KING ST	COOPER BRANCH
3	321	40 7-C	BRANCH SCHOOL ROAD	TUSSOCKY BRANCH
3	322	40 6-E	AIRPORT ROAD	HOLLY DITCH
3	323	41 3-B	RD 447	WILEYS POND
3	324	41 5-C	HITCH POND ROAD - S463	GORDON BRANCH
3	325	41 11-D	BRITTINGHAM ROAD - S455A	MORRIS FIGGS DITCH
3	326	41 8-F	RD 422	THOMPSON BRANCH
3	327	41 9-F	PEPPERBOX ROAD	RACoon PRONG
3	328	41 10-C	RD 454	FIGGS DITCH
3	329	40 4-G	WILLOW ST	RECORDS POND
3	329A	40 4-G	WILLOW STREET	COOPER BRANCH
3	330	40 5-G	OAK LN	WATERWAY
3	331	40 9-H	RD 452	VENA GAINES BRANCH
3	332	40 9-H	US 13	VENUS GAINES BRANCH
3	333	40 8-H	US 13	GILL BRANCH
3	334	40 7-H	US 13	RASSAKATUM BRANCH
3	335	40 8-G	BACONS RD	MEADOW BRANCH
3	336	40 8-G	DOROTHY RD	VENA GAINS BRANCH
3	337	41 9-C	WHITESVILLE RD	JAMES BRANCH
3	338	41 9-D	RD 64	WARDS BRANCH
3	339	41 10-F	RD 64	RACCOON PRONG
3	340	41 7-F	RD 62	THOMPSON BRANCH
3	341	41 7-F	RD 62	TRIB TO TRAP POND
3	342	41 5-F	RD 62	TRIB. GRAYS BRANCH

Co	Br#	Page	Facility Carried	Featured Intersedtion
3	343	41 4-E	RD 62	GRAYS BRANCH
3	344	41 3-E	TRAP POND ROAD	BEAVERDAM BRANCH
3	345	41 1-E	JAMES ROAD	ASKETUM BRANCH
3	346	41 1-D	COOPER ROAD	WATERWAY
3	346	41 6-E	LITTLE HILL RD	WATERWAY
3	347	41 6-D	RD 449	TRAP POND SPILLWAY
3	348	41 6-C	RD 463	HITCH POND
3	349	41 7-B	RD 72	TRUSSUM POND
3	350	41 7-E	RD 72	RACoon POND SPILLWAY
3	351	41 2-A	COUNTY SEAT HIGHWAY - US9	WATERWAY
3	351	41 7-F	WOOTTEN ROAD	THOMPSON BRANCH
3	352	34 12-H	AIRPORT ROAD	GRAHAM BRANCH
3	353	41 10-D	PEPPERBOX ROAD	WARDS BRANCH
3	354	41 10-D	RD 066	JAMES BRANCH
3	355	41 2-B	TAYLOR MILL ROAD	ELLIOTT POND BRANCH
3	357	41 8-C	RD 451	JAMES BRANCH
3	358	41 9-F	RD 451	RACCOON DITCH
3	359	41 3-C	BEAVER DAM BRANCH ROAD	BEAVERDAM BRANCH
3	362	41 4-A	RD 465	CHIPMAN POND
3	365N	40 4-H	US 13 NB	RECORDS POND
3	365S	40 4-H	US 13 SB	RECORDS POND
3	366	40 7-C	MT PLEASANT RD	MILL CREEK
3	367	41 2-C	SYCAMORE ROAD	DUKES AND JOBS DITCH
3	368	41 3-A	RD 466	ELLIOT POND BRANCH
3	376	43 11-C	SR 54	TRIB. TO POLLY BRANCH
3	377	40 7-F	RD 501	MEADOW BRANCH
3	402	43 11-B	US 113	SANDY BRANCH
3	404N	43 11-B	US 113 NB	POLLY PRONG
3	404S	43 11-B	US 113 SB	POLLY PRONG
3	405	43 11-B	GUMBORO ROAD	SANDYBRANCH
3	406	43 11-B	RD378	SANDY BRANCH
3	407	43 11-B	RD 060	SANDY BRANCH
3	408	43 11-C	RD 376	POLLY BRANCH
3	409	43 11-C	RD 376	POLLY BRANCH
3	410	43 8-B	US 113	VINES CREEK
3	411	43 10-F	RD 387	TRIB TO BEARHOLE DITCH
3	418N	43 7-B	US 113 NB	PEPPER CREEK
3	418S	43 7-B	US 113 SB	PEPPER CREEK
3	420	44 11-D	Lighthouse Rd (DE 54)	Tidal Ponds
3	421	44 12-D	Lighthouse Rd (DE 54)	Tidal Ponds
3	424	43 5-B	SR 26	PEPPER CREEK
3	425	43 4-D	SR 26	VINES CREEK
3	426	43 5-G	VINES CREEK RD	BLACKWATER CREEK
3	427	44 5-A	SR 26	DERRICKSON CANAL
3	428	44 5-B	SR 26	BANKS BENNETT DITCH
3	429	44 5-C	SR 26	ASSAWOMAN CANAL
3	431	44 7-A	RD 84	MILLERS CREEK
3	432	43 6-H	BETHANY RD	BEAVERDAM CANAL
3	433	43 8-G	SR 17	DITCH
3	434	43 10-E	SR 17	BEARHOLE DITCH
3	435	43 11-C	SR 17/BETHANY RD	BUNTING BRANCH
3	436	43 12-D	FENWICK RD	BUNTINGS BRANCH
3	437	44 12-D	SR 54	ASSAWOMAN BAY
3	438	43 10-H	RD382A	DIRICKSON CREEK
3	439	43 10-H	BAYARD ROAD	BATSON BRANCH
3	440	43 6-D	RD 382	VINES CREEK
3	441	43 6-C	ARMORY ROAD	HERRING BRANCH
3	442	43 7-C	ROXANA RD	VINES CREEK
3	443	43 7-C	RD 376	VINES CREEK
3	444	43 7-E	PYLE CENTER ROAD	DEEP HOLE BRANCH
3	445	43 7-D	RD 54	VINES CREEK
3	446	43 6-E	RD 54	DEEPHOLE BRANCH
3	447	43 5-G	RD 54	BLACKWATER DITCH
3	448	43 6-F	BURBAGE ROAD	BLACKWATER CREEK
3	449	43 6-F	BURTON FARM ROAD	BLACKWATER CREEK
3	450	43 10-H	MT ZION CHURCH RD	DIRICKSON CREEK
3	451	43 5-D	TOWNSENDS ROAD	HERRING BRANCH
3	452	43 7-H	RD 368	BEAVER DAM DITCH
3	453	44 7-D	MUDDY NECK RD	ASSAWOMAN CANAL
3	454	44 5-C	CENTRAL AVE	ASSAWOMAN CANAL
3	455	44 7-D	RD 363	LITTLE BAY DITCH
3	456	44 8-B	RD 363	MILLERS CREEK
3	459	43 9-H	OLD MILL BRIDGE ROAD	AGRICULTURAL DITCH
3	460	44 10-A	RD 381	DIRICKSON CREEK
3	461	43 10-F	RD 388	BEARHOLE DITCH
3	462	43 10-G	BEAR HOLE RD	DITCH
3	463	43 12-H	WEST LINE RD	GREYS CREEK
3	467	43 4-G	HOLTS LANDING ROAD	CLARKSVILLE BRANCH
3	474	42 10-H	CYPRESS ROAD	SANDYBRANCH
3	476	44 9-B	MILLERS NECK RD	WILLIAMS CANAL
3	491	44 11-B	RD 394B	PERCH CREEK DITCH
3	501	42 9-B	RD 423	GUM BRANCH
3	502	42 10-B	RD 427	GUM BRANCH
3	504N	42 4-H	US 113 NB	WARTONS BRANCH
3	504S	42 4-H	US 113 SB	WARTONS BRANCH
3	506	42 6-A	RD421	POCOMOKE RIVER
3	507N	42 3-G	US 113 NB	IRON BRANCH
3	507S	42 3-G	US 113 SB	IRON BRANCH
3	508N	42 2-F	US 113 NB	BETTS POND
3	508S	42 2-F	US 113 SB	BETTS POND
3	509N	42 1-E	US 113 NB	SHEEP PEN DITCH
3	509S	42 1-E	US 113 SB	FAMY'S BRANCH
3	510N	36 12-E	US 113	MIREY CREEK



Co	Br#	Page	Facility Carried	Featured Intersedtion
3	510S	36 12-E	US 113S	MIREY CREEK
3	511	42 7-A	SR 24	COWHOUSE BRANCH
3	512	42 6-A	SR 24	COWHOUSE BRANCH
3	513	42 6-B	SR 24	POCOMOKE RIVER
3	514	42 2-G	SR 24	INDIAN RIVER
3	515	42 6-B	RD 421	COWHOUSE BRANCH
3	516	43 1-A	SR 24	WATERWAY
3	517	42 6-B	PEAR TREE RD	POCOMOKE RIVER
3	518	37 12-A	RD 304	SWAN BRANCH
3	520	42 8-C	SR 424	BALD CYPRESS BRANCH
3	521	43 5-B	RD 336	PEPPER CREEK
3	522	43 5-B	MAIN ST	PEPPER CREEK
3	523	42 4-H	DAGSBORO RD	HICKORY BRANCH
3	524	42 3-G	MITCHELL STREET	IRON BRANCH
3	525	42 3-H	RD 331	IRON BRANCH
3	526	42 2-F	RD 326	BETTS POND MILL RACE
3	527	42 2-F	RD 326	BETTS POND OVERFLOW
3	528	42 1-F	RD 328	BARK POND
3	529	42 7-B	SR 424	POCOMOKE RIVER
3	530	42 2-E	RD 410	INGRAMS POND
3	531	42 7-G	RD402A	WATERWAY
3	532	42 6-H	GUM TREE ROAD	WHARTON BRANCH
3	533	43 7-A	GUM TREE ROAD	PEPPER CREEK
3	534	43 7-A	SWAMP ROAD	PEPPER CREEK
3	535	43 7-A	RD406	DUTCH CREEK
3	536	42 6-H	RD402A	WATERWAY
3	538	41 8-G	CAREYS CAMP ROAD	THOMPSON BRANCH
3	540	42 2-A	CONAWAY ROAD	SHOALS BRANCH
3	541	42 2-C	CROSS KEYS ROAD	SHOALS BRANCH
3	545	42 3-B	CONAWAY ROAD	WATERWAY
3	546	42 4-F	DELAWARE AVE	IRON BRANCH
3	547	42 4-D	CAREYS CAMP ROAD	PHILIPS DITCH
3	548	42 5-C	CONAWAY ROAD	PHILIPS DITCH
3	549	42 3-G	HANDY RD	
3	550	42 6-F	RD 403	WHARTON BRANCH
3	553	42 10-D	SR 54	POCOMOKE RIVER
3	555	42 11-D	SR 54	CYPRESS BRANCH
3	557	42 6-F	RD 82	WHARTONS BRANCH
3	558	42 10-D	RD 417	POCOMOKE RIVER
3	559	42 10-D	RD 417	CYPRESS BRANCH
3	564	42 10-C	FIREMANS RD	GUM BRANCH DITCH
3	569	42 11-D	RD 419	POCOMOKE RIVER
3	570	42 12-C	BETHEL ROAD	WATERWAY
3	571	42 11-C	PARKER ROAD	WATERWAY
3	576	41 11-H	RD 64	GREEN BRANCH DITCH
3	580	42 12-A		
3	581	42 12-A	SR 26, SR 54	GREEN BRANCH DITCH
3	582	42 11-B	SR 26, SR 54	GREEN BRANCH
3	583	42 10-C	MILLSBORO HWY	GUM BRANCH
3	584	42 9-C	SR 26	WATERWAY
3	585	42 9-C	CLAYTON ST	TRIB TO POCOMOKE RIVER
3	586	42 8-C	SR 26	POCOMOKE RIVER
3	587	42 6-E	SR 26	WHARTON BRANCH DITCH
3	588	42 6-G	SR 26	HICKORY BRANCH
3	589	42 6-H	SR 26	PEPPER CREEK DITCH
3	591	42 4-D	RD 472	SUNSET BRANCH
3	592	42 4-D	RD 412	PHILLIPS DITCH
3	593	42 3-D	RD 412	SHOELS BRANCH
3	600	36 10-D	S326	STOCKLEY BRANCH
3	601N	36 11-C	US 113 NB	STOCKLEY BRANCH
3	601S	36 11-C	US 113 SB	STOCKLEY BRANCH
3	602	36 10-C	US 113	ALMS HOUSE DITCH
3	603N	36 9-B	US 113	ALMS HOUSE DITCH
3	603S	36 9-B	US 113	ALMS HOUSE DITCH
3	604N	36 8-B	US 113	ELI WALLS DITCH
3	604S	36 8-B	US 113	ELI WALLS DITCH
3	609	36 7-A	US 113	VAUGHN DITCH
3	615	35 4-H	US 113	MIFFLIN DITCH
3	617	35 3-G	US 113	GRAVELLY BRANCH
3	625	29 11-E	RD 595	MAPLE MARSH DITCH
3	626	29 12-F	RD 608	MAPLE MARSH DITCH
3	627	35 1-E	RD 606	MAPLE MARSH DITCH
3	628	35 1-F	RD 606	MAPLE MARSH DITCH
3	629	35 2-F	RD 593	ELLENDALE DITCH
3	630	35 2-E	MAPLE BRANCH RD	MAPLE BRANCH
3	631	35 2-F	RD 579	GRAVELLY DITCH
3	633	35 3-G	MCCOLLEYS CHAPEL ROAD	WATERWAY
3	634	35 3-E	RD 40	GRAVELLY BRANCH
3	635	35 3-H	RD 565	ROBBINS DITCH
3	636	35 4-D	RD 565	GRAVELLY BRANCH
3	638	35 4-G	HUNTING CLUB ROAD	DEEP CREEK
3	639	35 5-G	PIGLET PATH	WATERWAY
3	640	35 5-G	GRAVELLY BRANCH ROAD	MIFFLIN DITCH
3	641	35 5-F	GRAVELLY BRANCH ROAD	DEEP CREEK
3	642	35 6-B	SR 18	GRAVELLY BRANCH
3	643	35 6-B	SR 18	COLLINS POND SPILLWAY
3	644	35 7-D	SR 18	DEEP CREEK
3	646	36 4-G	US 9	BEAVERDAM CREEK
3	647	35 7-H	RD 520	GEORGETOWN VAUGHN
3	651	35 8-D	RUM BRIDGE ROAD	RUM BRIDGE BRANCH
3	652	35 8-C	COKESBURY ROAD	SHORTS DITCH
3	653	35 7-D	RD 484	DEEP CREEK
3	656	35 8-G	RACoon DITCH RD	NEW DITCH

Co	Br#	Page	Facility Carried	Featured Intersedtion
3	657	35 8-G	ASBURY ROAD	WATERWAY
3	658	35 8-G	WARRINGTON ROAD	WATERWAY
3	659	35 12-D	US 9	TYNDALL BRANCH
3	661	35 9-G	US 9	MC COLLEY BRANCH
3	663	36 9-B	RD 431	STOCKLEY DITCH
3	664	36 12-A	SHORTLY ROAD	SHEEP PEN DITCH
3	665	42 1-A	SHORTLY ROAD	LONG DRAIN DITCH
3	666	35 12-E	SR 20	TYNDALL BRANCH DITCH
3	667	35 12-F	TYNDALL ROAD	WATERWAY
3	668	41 1-F	TYNDALL ROAD	WATERWAY
3	669	36 9-B	ALMS HOUSE ROAD	ALMS HOUSE DITCH
3	670	42 1-C	RD 432	SHEEP PEN DITCH
3	671	36 11-D	RD 432	STOCKLEY BRANCH
3	672	36 11-F	RD 48	MORRIS MILL POND
3	673	36 11-F	RD 48	MORRIS MILL POND
3	674	36 10-F	DEEP BRANCH RD	DEEP BRANCH
3	676	35 12-E	RD 446	TYNDELL BRANCH DITCH
3	676	36 8-C	WOODS BRANCH ROAD	ELI WALLS DITCH
3	678	36 7-D	RD. 47	PETERKINS BRANCH
3	679	36 7-D	PARK AVE	PETERKINS BRANCH
3	680	36 10-E	PETER KING RD	WALLS DITCH
3	681	36 9-D	RD 318	ELI WALLS DITCH
3	682	36 9-G	GRAVEL HILL ROAD	SIMPLER BRANCH
3	683	36 11-E	CEDAR LANE	STOCKLEY BRANCH
3	684	36 5-B	SAVANNAH ROAD	SAVANNAH DITCH
3	685	35 8-G	ASBURY ROAD	NEW DITCH
3	686	35 6-G	PIGLET PATH	GEORGETOWN VAUGHN DITCH
3	707	38 6-C	COASTAL HWY	SILVER LAKE
3	708	37 6-G	SR 24	LOVE CREEK
3	709	37 8-E	SR 24	HERRING CREEK
3	710	37 7-C	BEAVER DAM ROAD	CHAPEL BRANCH
3	711	37 5-D	BEAVER DAM ROAD	BUNDICKS BRANCH
3	713	37 5-E	RD 277	GOSLEE BRANCH
3	714	37 1-G	RD 266	CANARY CREEK
3	715	31 12-F	PILOT TOWN RD	CANARY CREEK
3	716	36 2-H	RD 260	BEAVERDAM CREEK
3	717	31 12-B	RD 257	BEAVERDAM CREEK
3	718N	37 2-D	SR 1 NB	RED MILL POND OVERFLOW
3	718S	37 2-D	SR 1 SB	RED MILL POND OVERFLOW
3	719N	37 2-D	SR 1 NB	MILL FLUME
3	719S	37 2-D	SR 1 SB	MILL FLUME
3	720	37 5-C	RD 286	BUNDICK BRANCH
3	721	37 7-G	WATERVIEW ROAD	CHERRY WALK CREEK
3	723	37 10-F	RD 298	GUINEA CREEK
3	725N	37 3-E	SR 1 NB	DOT RAILROAD
3	725S	37 3-E	SR 1 SB	DOT RAILROAD
3	726	37 9-E	JOHN J WILLIAMS HIGHWAY	HOPKINS PRONG
3	802	35 2-H	RD 238	ROBBINS DITCH
3	803	35 1-H	SAW MILL ROAD	MAPLE BRANCH
3	804	36 5-D	BRIARWOOD ROAD	WATERWAY
3	806	36 1-F	SAND HILL RD	DIAMOND POND
3	808	36 1-F	MULBERRY ST	BROADKILL CREEK
3	809	36 1-F	UNION ST	BROADKILL RIVER
3	811	31 10-C	HICKMAN RD	TRIB. OF BROADKILL RIVER
3	812	31 9-D	RD 16	BROADKILL DITCH
3	814N	30 10-G	SR 1 NB	DEEP BRANCH
3	814S	30 10-G	SR 1 SB	DEEP BRANCH
3	815N	30 9-F	SR 1 NB	WAPLES POND
3	815S	30 9-F	SR 1 SB	WAPLES POND
3	816N	30 7-E	SR 1	SLAUGHTER CREEK
3	816S	30 7-E	SR 1 SB	SLAUGHTER CREEK
3	817	30 7-F	RD 221	SLAUGHTER CREEK
3	818	30 7-G	RD 38	SLAUGHTER CREEK
3	819	30 6-F	WELLS ROAD	DRABER-BENNET DITCH
3	820	30 6-H	RD 199	SLAUGHTER NECK DITCH
3	821	36 2-A	PINE RD	WATERWAY
3	823	36 2-H	CAVE NECK RD	BEAVER DAM CREEK
3	902	29 8-G	US 113	HUDSON POND
3	906	29 3-F	EVERGREEN LANE	BOWMAN BRANCH
3	907	29 4-E	RD 614	JOHNSON BRANCH
3	908	29 3-E	RD 633	GRIFFITH POND
3	909	29 5-D	RD 620	JOHNSON BRANCH
3	910	29 5-D	ABBOTTS POND ROAD	JOHNSON BRANCH
3	911	29 6-D	SR 36	JOHNSON BRANCH
3	912	29 10-C	WISSEMAN ROAD	WEST BRANCH GUM BRANCH
3	913	29 11-B	BEACH HIGHWAY	WEST BRANCH GUM BRANCH
3	914	29 11-C	BEACH HIGHWAY	WATERWAY
3	915	29 11-E	SR 16	MAPLE-MARSH DITCH
3	916	29 11-E	NORTH UNION CHURCH ROAD	NUMBER ONE PRONG
3	917	30 10-A	PEACHREE ROAD	CHURCH BRANCH
3	918	30 10-D	SR 30	REYNOLDS POND
3	919	30 10-E	CEDAR CREEK RD	
3	920	30 6-B	SR 30	CEDAR CREEK
3	922	30 6-B	SR 30	CEDAR CREEK POND
3	923	30 6-B	RD 224	CEDAR CREEK MILL POND
3	924	30 3-F	STAYTONVILLE RD	SLAUGHTER NECK DITCH
3	925	30 1-F	RD 203	DITCH
3	926	30 4-C	SHARPS ROAD	BEAVERDAM BRANCH
3	927	29 3-H	SR 36	HERRING BRANCH
3	930	29 4-H	MARSHALL STREET	HERRING BRANCH
3	932	29 3-H	SR 1B	MARSHALL POND
3	933N	30 6-C	SR 1 NB	CEDAR CREEK
3	933S	30 6-C	SR 1 SB	CEDAR CREEK

Co	Br#	Page	Facility Carried	Featured Intersedtion
3	935	29 4-H	MC COY ST	HERRING BRANCH
3	936	30 6-A	CUBBAGE POND RD	CUBBAGE POND
3	937	30 6-A	CUBBAGE POND RD	CUBBAGE POND SPILLWAY
3	938	30 7-B	RD 214	CHURCH BRANCH
3	939	30 9-B	RD 38	CHURCH BRANCH DITCH
3	940	30 7-A	RD 38	CLENDANIEL POND
3	941	29 7-H	RD 225	CEDAR CREEK
3	947	34 10-E	SR 20	HERRING RUN